




## Cape Cod Land Bank Properties

-  Land Bank Properties
-  All Open Space
-  Major Roads



*Land Bank properties were thoroughly researched by Americorps and The Compact of Cape Cod Conservation Trusts. Data compiled into GIS by Cape Cod Commission.*

*Comments and corrections should be submitted to:  
[gis@capecodcommission.org](mailto:gis@capecodcommission.org) or  
[compact@cape.com](mailto:compact@cape.com)*

*For details on specific land bank parcels, visit  
<http://www.compact.cape.com/CapeCodLandBank.htm>*

This map is produced by the GIS Department of the Cape Cod Commission, a division of Barnstable County.  
The information depicted on these maps is for planning purposes only. It is not adequate for legal boundary definition, regulatory interpretation, or parcel level analysis. It should not substitute for actual on-site survey, or supersede deed research.

CAPE COD  
COMMISSION

TWENTY YEARS

1990-2010

*Keeping a Special Place Special*



THE COMPACT  
OF CAPE COD CONSERVATION TRUSTS, INC.

0 3 6 12 18 24  
Miles