



**TOWN OF BOURNE**

24 Perry Avenue  
Buzzards Bay, Massachusetts 02532  
Telephone 508-759-0600

# Precinct Map

Effective December 31, 2011

**VOTING LOCATIONS**

- Precinct 1 - Bourne Community Center
- Precinct 2 - Sagamore Beach Fire Station
- Precinct 3 - Bourne Community Center
- Precinct 4 - Bourne Middle School
- Precinct 5 - St. John's Church
- Precinct 6 - St. John's Church
- Precinct 7 - Bourne Middle School

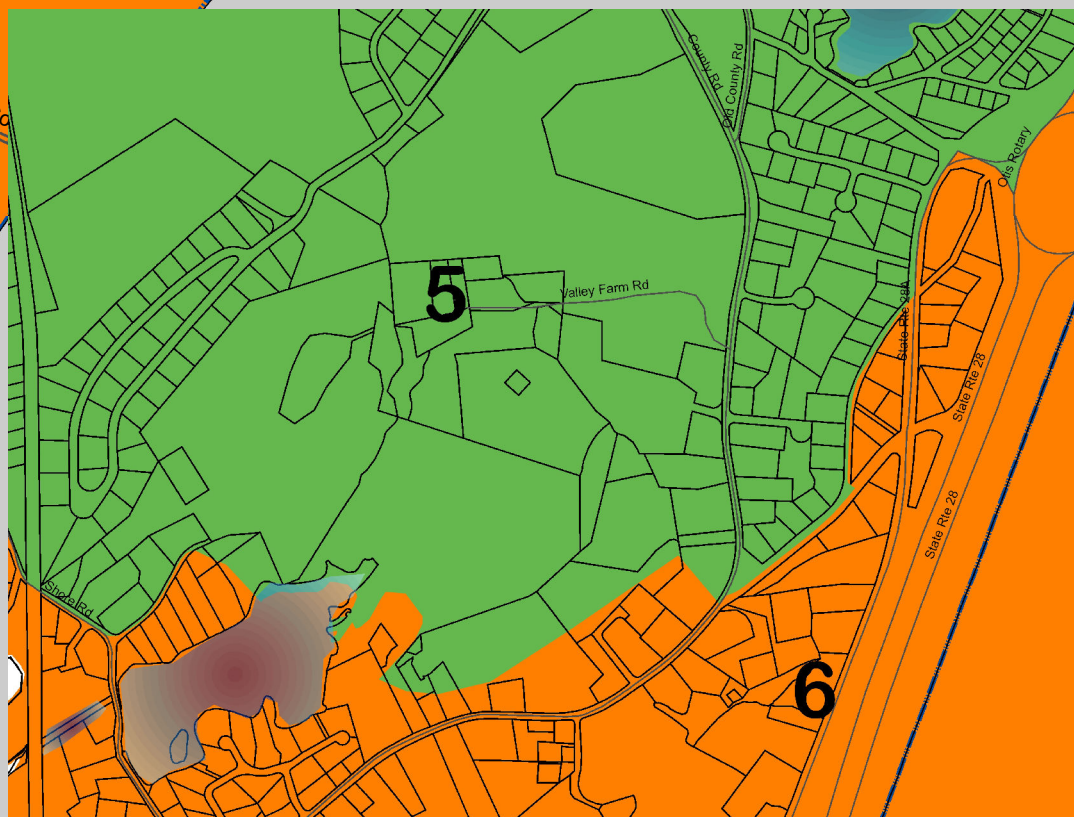
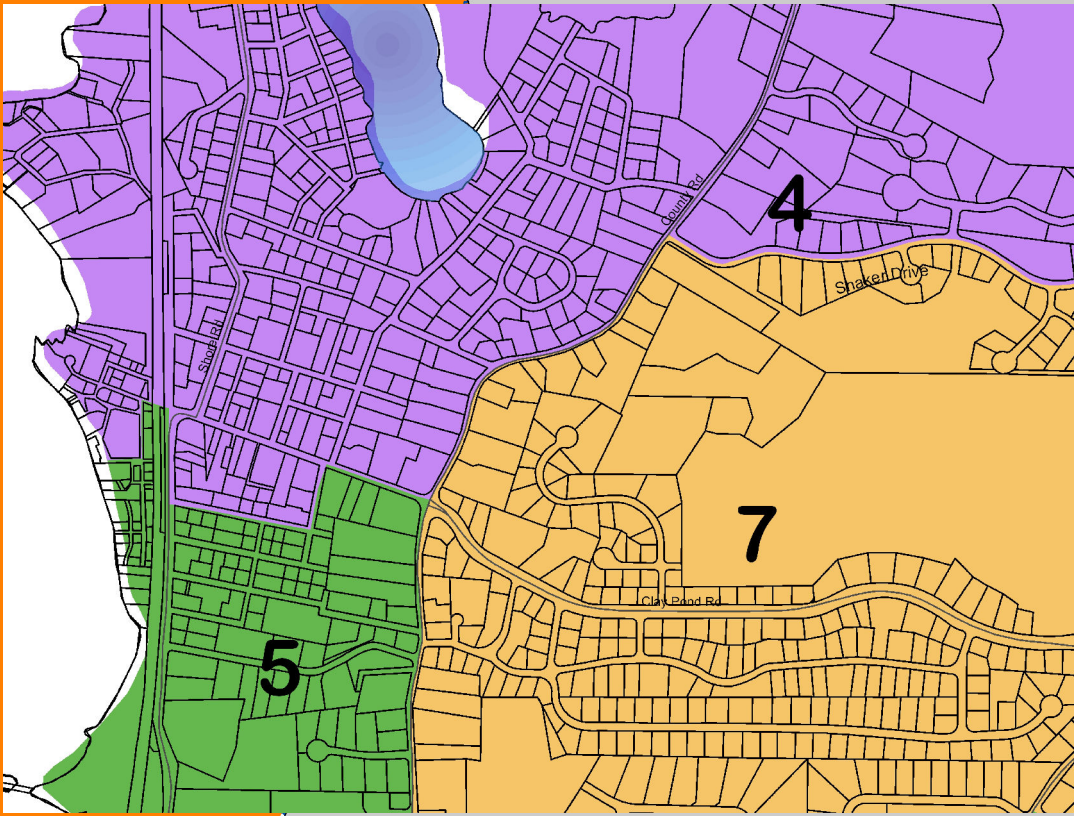
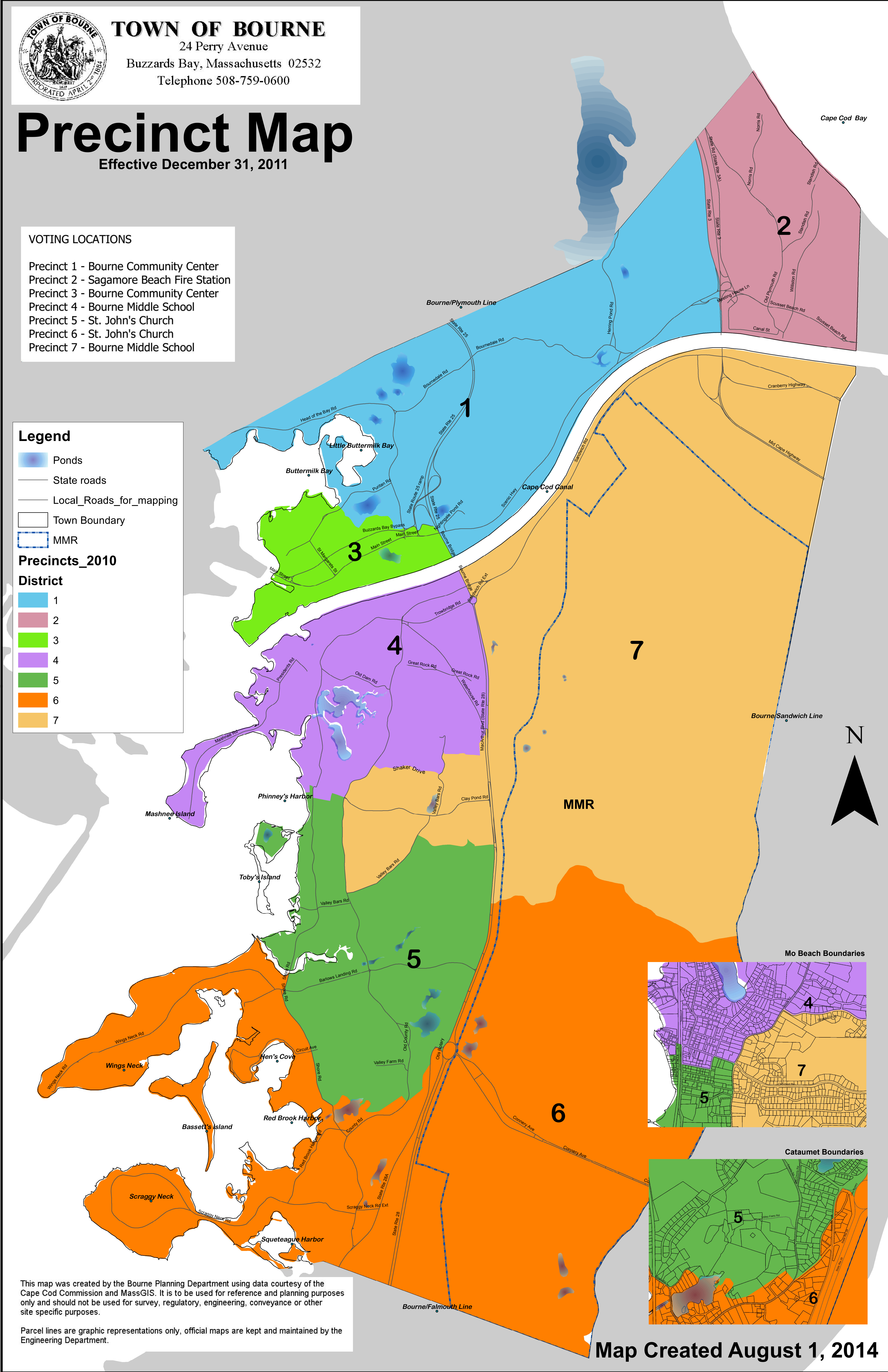
**Legend**

- Ponds
- State roads
- Local\_Roads\_for\_mapping
- Town Boundary
- MMR

**Precincts\_2010**

**District**

- 1
- 2
- 3
- 4
- 5
- 6
- 7



This map was created by the Bourne Planning Department using data courtesy of the Cape Cod Commission and MassGIS. It is to be used for reference and planning purposes only and should not be used for survey, regulatory, engineering, conveyance or other site specific purposes.

Parcel lines are graphic representations only, official maps are kept and maintained by the Engineering Department.

Map Created August 1, 2014