# ATLAS

OF

# Barnstable County

MASSACHUSETTS.

TOWNS OF

Bourne, Mashpee, Falmouth, Sandwich, Barnstable, Yarmouth, Dennis, Harwich, Brewster, Chatham, Orleans, Eastham, Wellfleet, Truro & Provincetown.

*From Official Plans and Actual Surveys.*

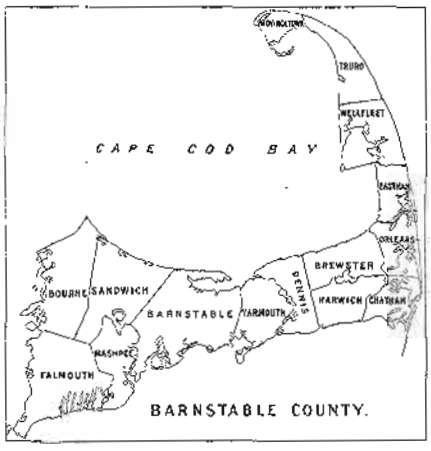


— 1906 —

WALKER LITHOGRAPH & PUBLISHING CO.

*PUBLISHERS.*

400 NEWBURY ST., BOSTON, MASS.

*COPYRIGHT BY WALKER LITH.& PUB CO. BOSTON*

Presented to the
Town of Bourne
August 15. 1934
by
Anna S. Twombly

# BARNSTABLE COUNTY

# INDEX OF TOWNS


| Name of Town | Plate | Name of Town | Plate | Name of Town | Plate |
|---|---|---|---|---|---|
| BARNSTABLE | 21 | EASTHAM | 44 | PROVINCETOWN | 47 |
| BOURNE | 1 | FALMOUTH | 9 | SANDWICH | 19 |
| BREWSTER | 38 | HARWICH | 35 | TRURO | 46 |
| CHATHAM | 40 | MASHPEE | 1 | WELLFLEET | 44 |
| DENNIS | 31 | ORLEANS | 42 | YARMOUTH | 28 |


## VILLAGES


| Village | Town in which located | Plate |
|---|---|---|
| AMRITA ISLAND | BOURNE | 8 |
| BARNSTABLE | BARNSTABLE | 22 |
| BOURNE | BOURNE | 3, 13 |
| BOURNEDALE | BOURNE | 2 |
| BREWSTER | BREWSTER | 38 |
| BUZZARDS BAY | BOURNE | 2 |
| CATAMOUNT | BOURNE | 8 |
| CENTERVILLE | BARNSTABLE | 23 |
| CHAPOQUOIT | FALMOUTH | 10 |
| CHATHAM | CHATHAM | 41 |
| COONEMESSET | FALMOUTH | 16 |
| COTUIT | BARNSTABLE | 20 |
| CHASEVILLE | BARNSTABLE | 27 |
| CUMMAQUID | BARNSTABLE | 21 |
| DAVISVILLE | FALMOUTH | 9 |
| DENNIS | DENNIS | 34 |
| DENNISPORT | DENNIS | 33 |
| EAST BREWSTER | BREWSTER | 38 |
| EAST DENNIS | DENNIS | 34 |
| EAST EDEN | PROVINCETOWN | 47 |
| EAST FALMOUTH | FALMOUTH | 13 |
| ENGLEWOOD BEACH | YARMOUTH | 28 |
| FALMOUTH | FALMOUTH | 10, 11, 15 |
| FALMOUTH HEIGHTS | FALMOUTH | 14 |
| FORESTDALE | SANDWICH | 19 |
| GRAY GABLES | BOURNE | 6 |
| HARWICH CENTRE | HARWICH | 36 |
| HARWICHPORT | HARWICH | 35, 37 |
| HYANNIS | BARNSTABLE | 22, 23 |
| HYANNISPORT | BARNSTABLE | 22 |
| HYANNIS PARK | YARMOUTH | 30 |
| MARSTONS MILLS | BARNSTABLE | 21 |
| MAYFLOWER HEIGHTS | PROVINCETOWN | 47 |
| MENAUHANT | FALMOUTH | 16 |
| MONUMENT BEACH | BOURNE | 5 |
| NORTH BREWSTER | BREWSTER | 39 |
| NORTH CHATHAM | CHATHAM | 41 |
| NORTH FALMOUTH | FALMOUTH | 15 |
| NORTH HARWICH | HARWICH | 35 |
| ORLEANS | ORLEANS | 42 |
| OSTERVILLE | BARNSTABLE | 24 |
| PENZANCE | FALMOUTH | 17 |
| PILGRIM BEACH | TRURO | 46 |
| PLEASANT PT. | WELLFLEET | 45 |
| POCASSET | BOURNE | 6 |
| PROSPECT HILL | WELLFLEET | 45 |
| PROVINCETOWN | PROVINCETOWN | 48, 49 |
| QUISSET | FALMOUTH | 9 |
| RACING BEACH | FALMOUTH | 10 |
| ROCK HARBOR | ORLEANS | 42 |
| SAGAMORE | BOURNE | 5 |
| SAGAMORE BEACH | SANDWICH, BOURNE | 4 |
| SANDWICH | SANDWICH | 19 |
| SANTUIT | BARNSTABLE | 21 |
| SEASIDE PARK | BARNSTABLE | 27 |
| SILVER BEACH | BARNSTABLE | 21 |
| SIPPEWISSETT | FALMOUTH | 16 |
| SOUTH CHATHAM | CHATHAM | 40 |
| SOUTH DENNIS | DENNIS | 34 |
| SOUTH HARWICH | HARWICH | 37 |
| SOUTH TRURO | TRURO | 46 |
| SOUTH VILLAGE | DENNIS | 33 |
| SOUTH YARMOUTH | YARMOUTH | 30 |
| SPRING HILL | SANDWICH | 19 |
| SQUAW ISLAND | BARNSTABLE | 22 |
| TEATICKET | FALMOUTH | 7 |
| TOBEY ISLAND | BOURNE | 6 |
| WAQUOIT | FALMOUTH | 12 |
| WELLFLEET | WELLFLEET | 45 |
| WEST BARNSTABLE | BARNSTABLE | 23 |
| WEST CHATHAM | CHATHAM | 40 |
| WEST DENNIS | DENNIS | 33 |
| WEST FALMOUTH | FALMOUTH | 13 |
| WEST HARWICH | HARWICH | 36 |
| WEST YARMOUTH | YARMOUTH | 29 |
| WIANNO | BARNSTABLE | 23 |
| WILD HARBOR | FALMOUTH | 16 |
| WINGS NECK | BOURNE | 7 |
| WOODS HOLE | FALMOUTH | 17 |
| YARMOUTH | YARMOUTH | 28, 29 |
| YARMOUTHPORT | YARMOUTH | 29 |

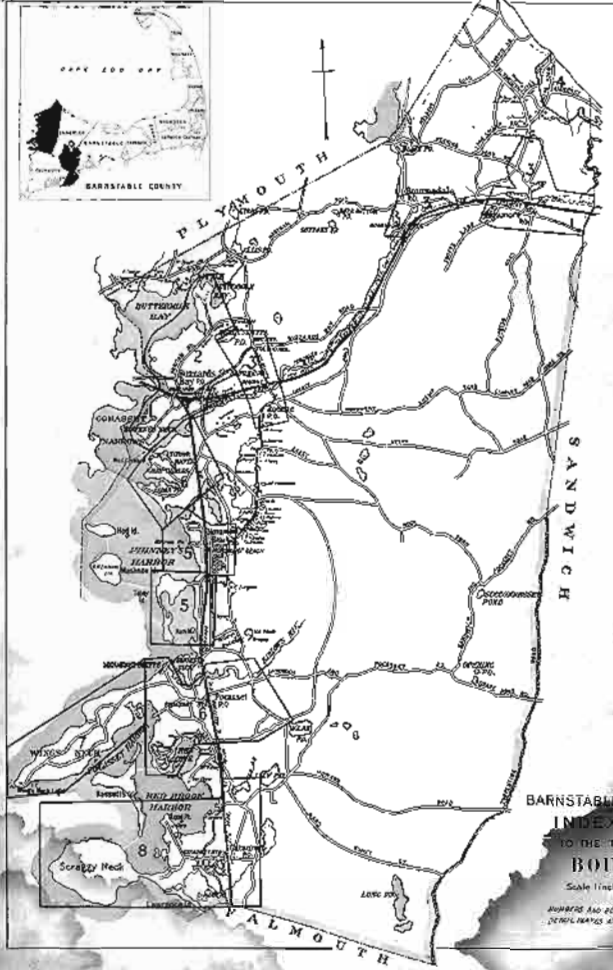
BARNSTABLE COUNTY
PLYMOUTH
SANDWICH
FALMOUTH
BUTTERMILK BAY
COHASSET
SHINNECOCK HARBOR
WEST FALMOUTH HARBOR
Scraggy Neck
Long Pond
Cranberry Pond
BARNSTABLE CO. MASS.
INDEX MAP
TO THE TOWN OF
BOURNE
Scale 1 inch = 2000 feet
NUMBERS AND BOUNDARIES OF THE SCHOOL DISTRICTS ARE SHOWN THUS

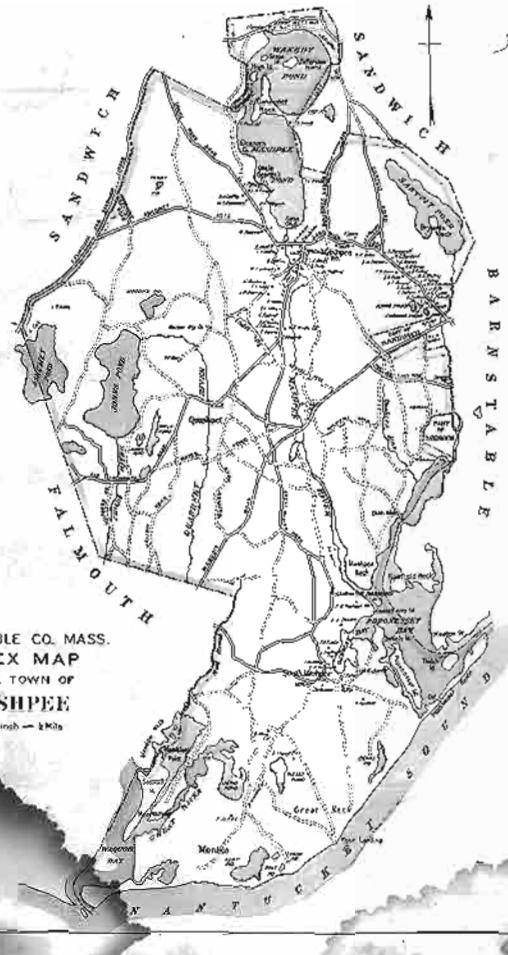
SANDWICH
BARNSTABLE
FALMOUTH
WAKEBIT POND
SANDY POND
Great Neck
Menauhant
NANTUCKET SOUND
BARNSTABLE CO. MASS.
INDEX MAP
TO THE TOWN OF
MASHPEE
Scale 1 inch = 2 Mile

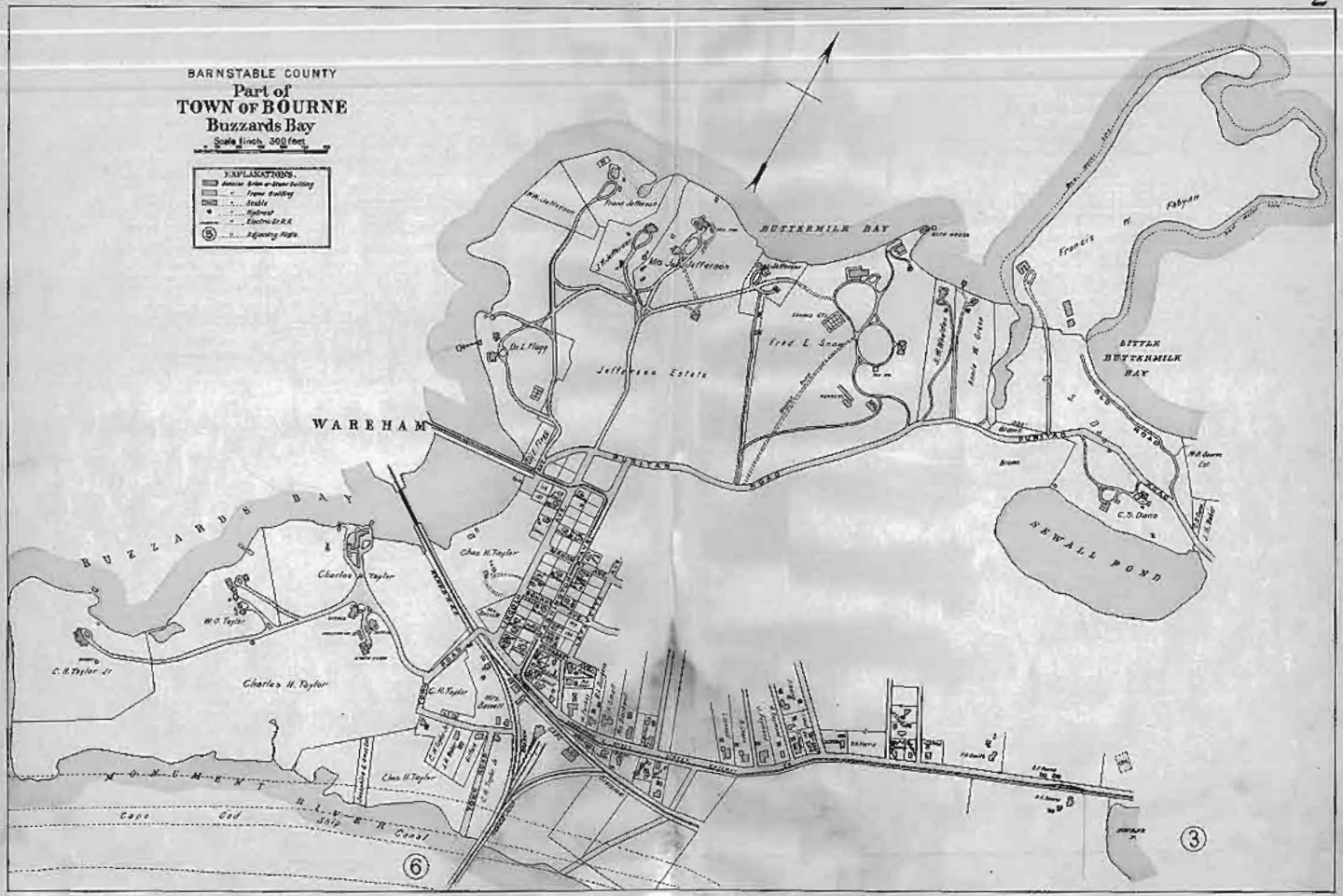
BARNSTABLE COUNTY
Part of
TOWN OF BOURNE
Buzzards Bay
Scale 1 inch, 300 feet
EXPLANATIONS.
Frame Building
Stable
Railroad
Electric R.R.
Adjoining Page
BUTTERMILK BAY
Frank Jefferson
Mrs. Jos. Jefferson
Jefferson Estate
Dr. L. Flagg
Fred L. Snow
Frank H. Fabyan
LITTLE BUTTERMILK BAY
WAREHAM
BUZZARDS BAY
Charles H. Taylor
W.O. Taylor
C.H. Taylor Jr
NEW BEDFORD
SEWALL POND
C.S. Dana
Cape Cod Ship Canal
6
3

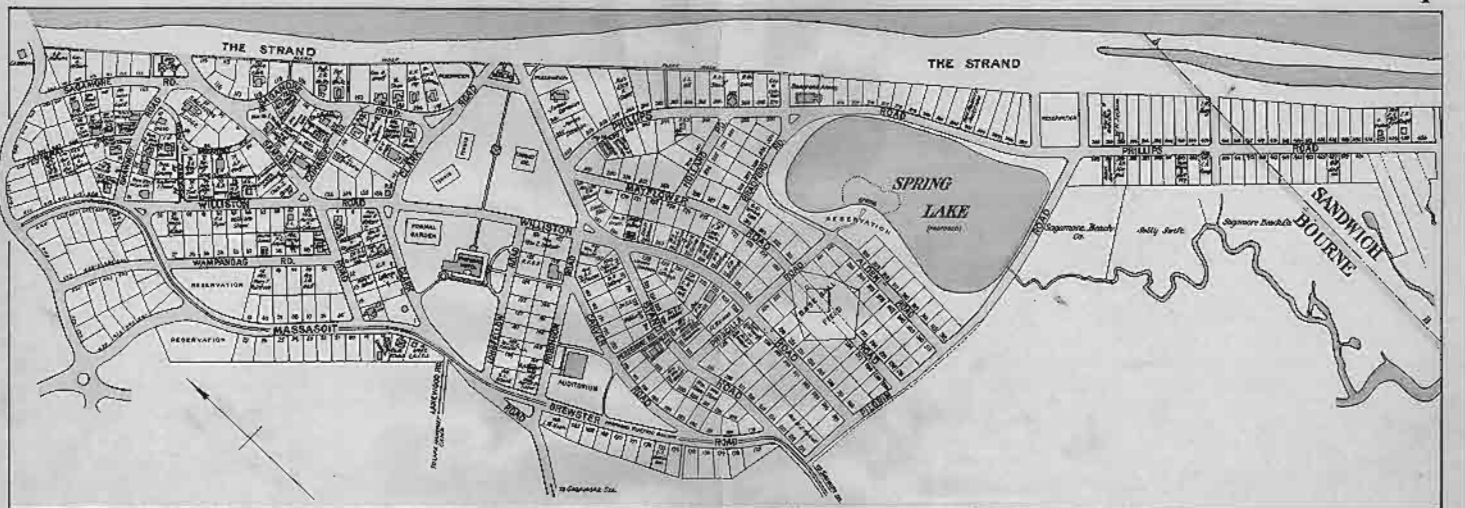
THE STRAND
THE STRAND
SPRING LAKE
(reservoir)
RESERVATION
PHILLIPS ROAD
WILLISTON ROAD
WAMPANOAG RD.
MASSASOIT
RESERVATION
MAYFLOWER
WILLISTON
FORMAL GARDEN
AUDITORIUM
BIRNEWSTER
Sagamore Beach Co.
Billy Swift
Sagamore Beach Co.
SANDWICH
BOURNE

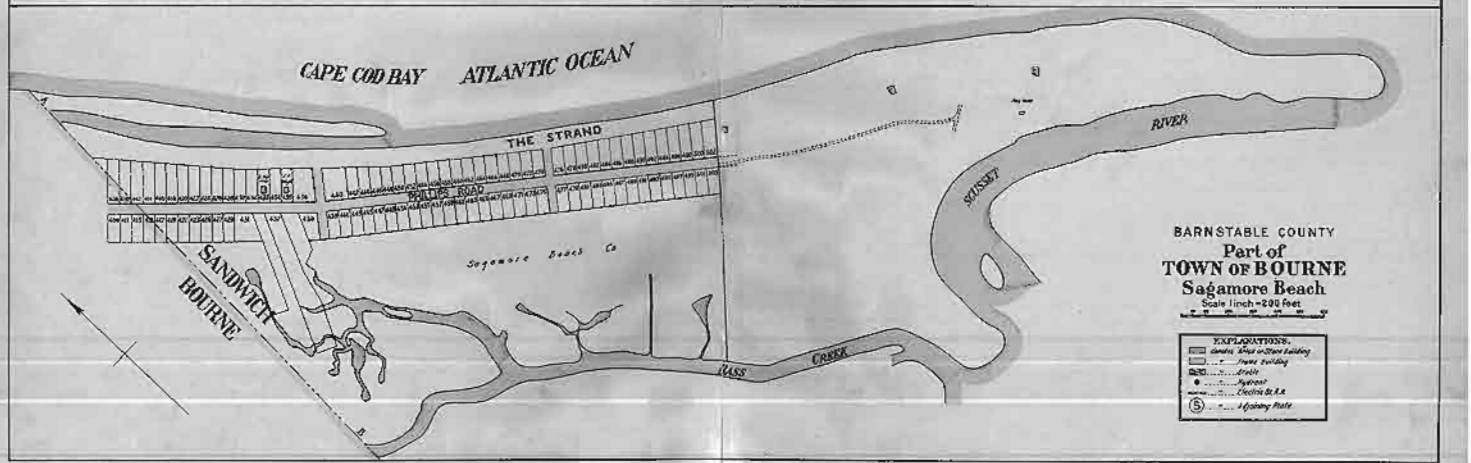
CAPE COD BAY
ATLANTIC OCEAN
THE STRAND
PHILLIPS ROAD
Sagamore Beach Co
SANDWICH
BOURNE
SUSSET
RIVER
GLASS CREEK
BARNSTABLE COUNTY
Part of
TOWN OF BOURNE
Sagamore Beach
Scale 1 inch = 200 feet
EXPLANATIONS.
Hydrant
Electric St. R.R.
Existing State

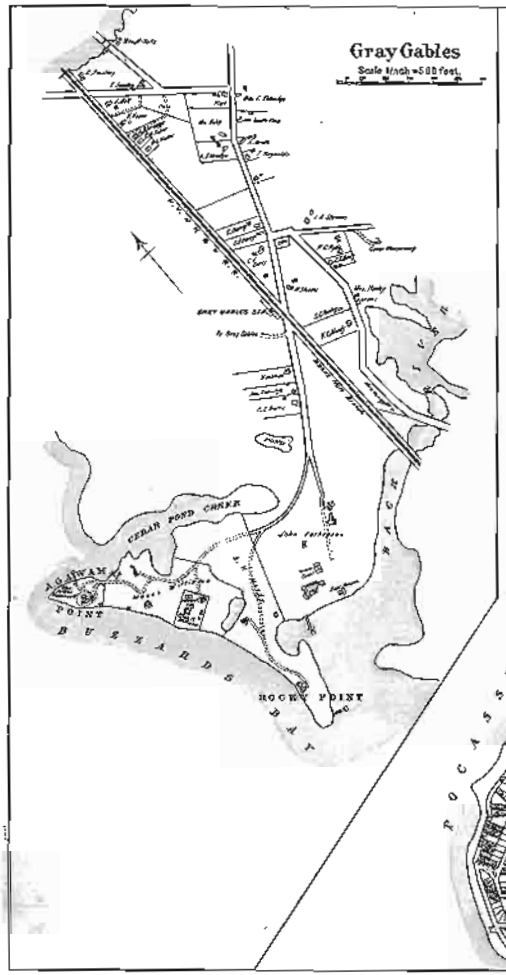
Gray Gables
Scale 1 inch = 500 feet
CEDAR POND CREEK
POINT
BUZZARDS BAY
ROCKY POINT

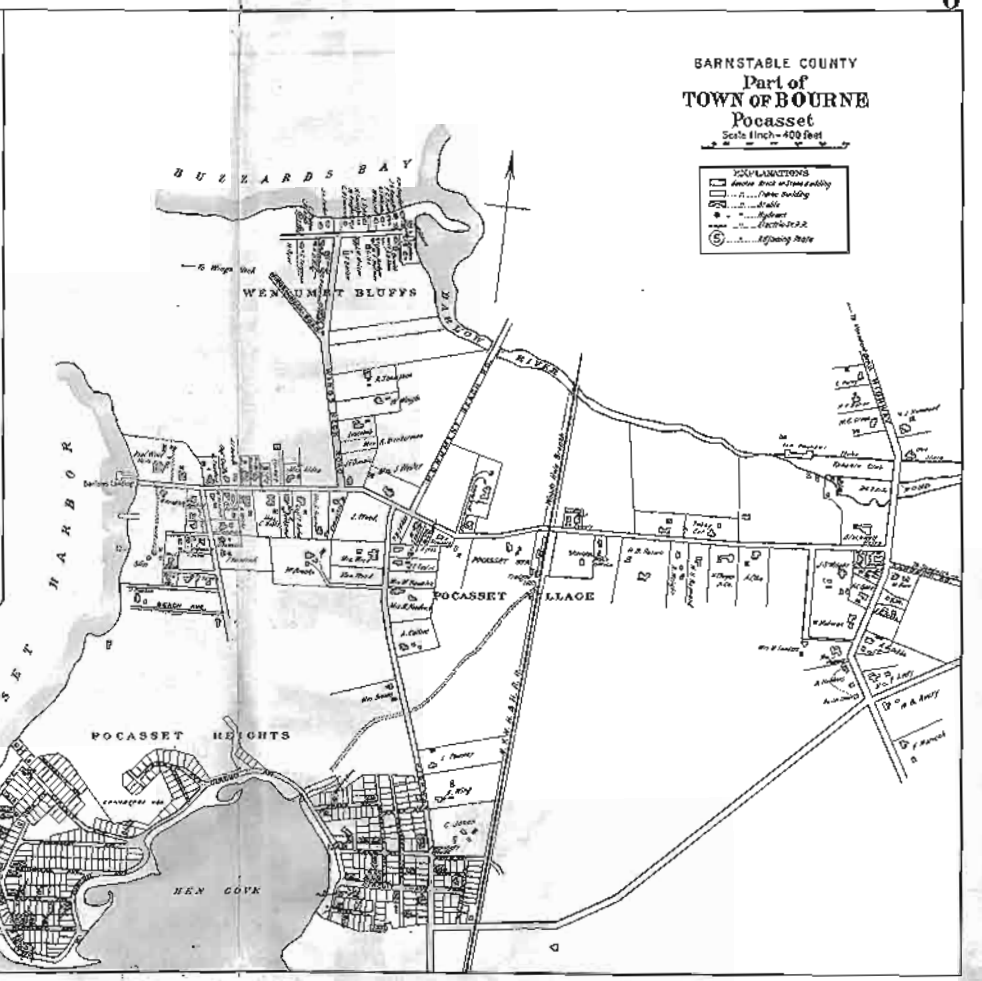
BARNSTABLE COUNTY
Part of
TOWN OF BOURNE
Pocasset
Scale 1 inch = 400 feet
EXPLANATIONS
BUZZARDS BAY
WENAUMET BLUFFS
POCASSET HARBOR
POCASSET VILLAGE
POCASSET HEIGHTS
HEN COVE

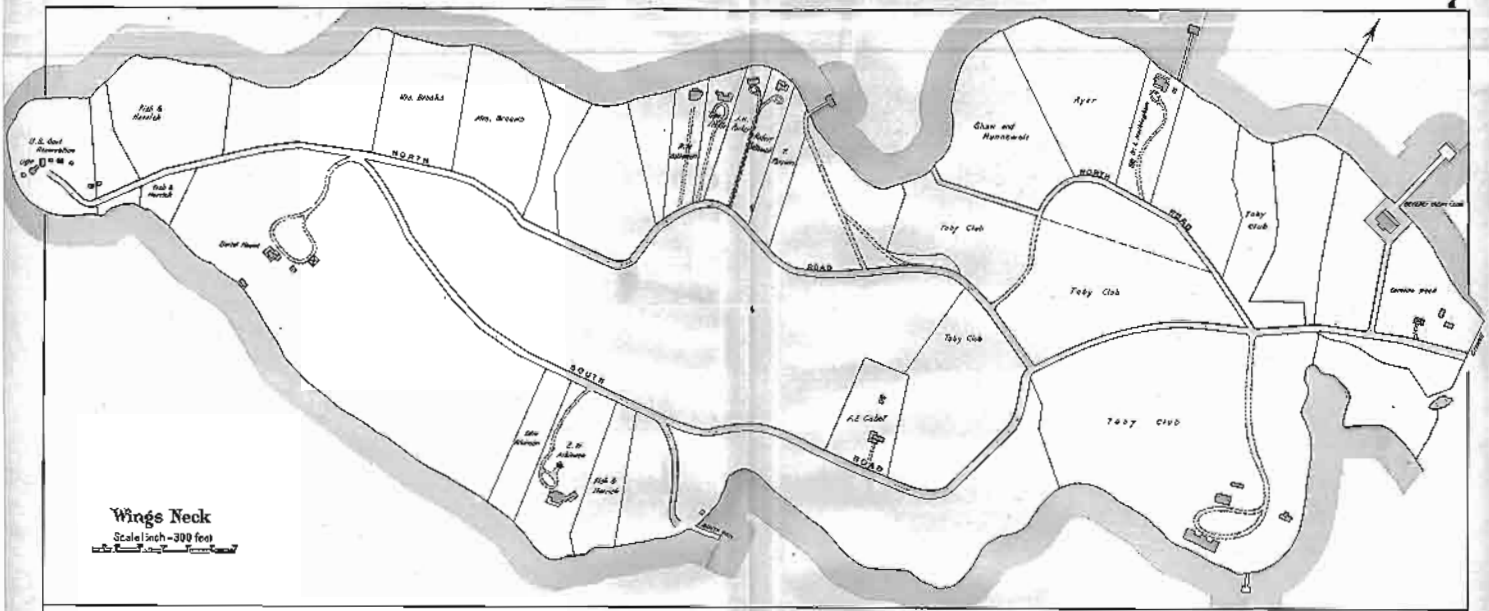
Wings Neck
Scale 1 inch = 300 feet
U.S. Coast Reservation
Fish & Hatch
Mrs. Brooks
Mrs. Brown
NORTH
ROAD
SOUTH
ROAD
Shaw and Hunnewell
Ayer
Toby Club
Toby Club
Toby Club
Toby Club
Toby Club
A.E. Cabot
Fish & Hatch

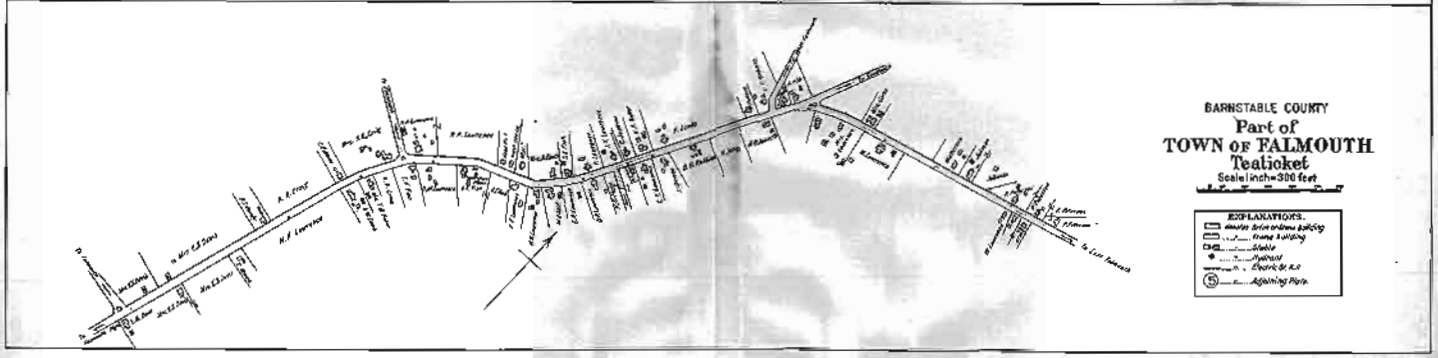
BARNSTABLE COUNTY
Part of
TOWN OF FALMOUTH
Teticket
Scale 1 inch = 300 feet
EXPLANATIONS.
Adjoining Plots

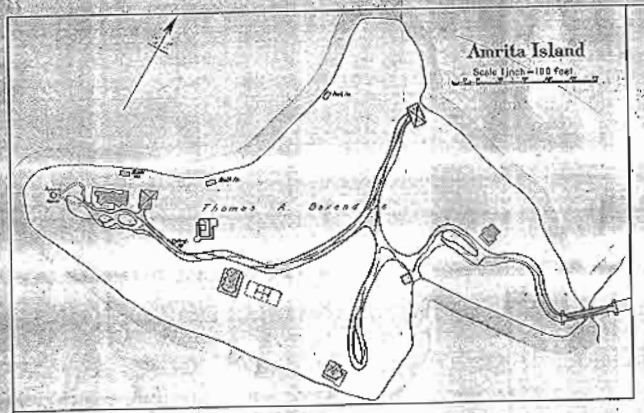
Amrita Island
Scale 1 inch = 100 feet
Thomas A. Dorendorf

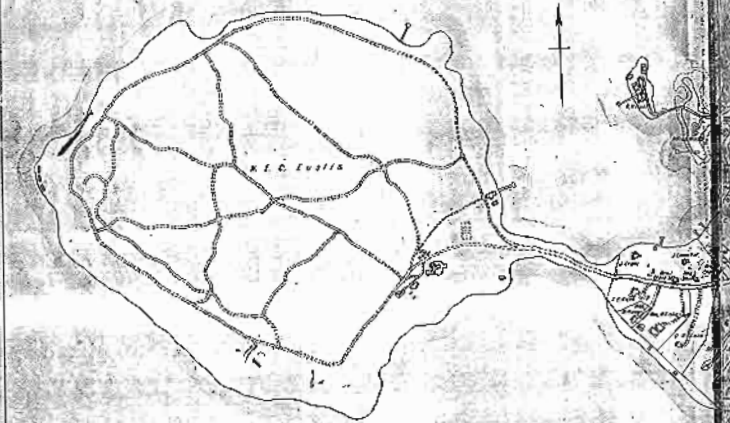
K. C. Eustis

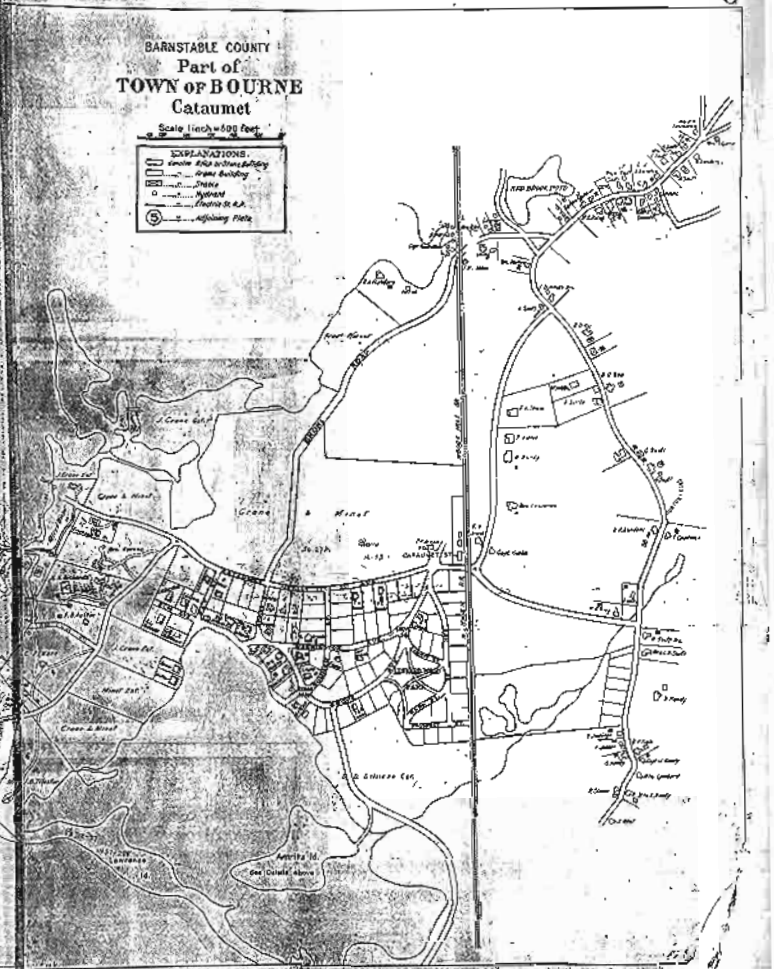
BARNSTABLE COUNTY
Part of
TOWN OF BOURNE
Cataumet
Scale 1 inch = 500 feet
EXPLANATIONS:
Amrita Id.

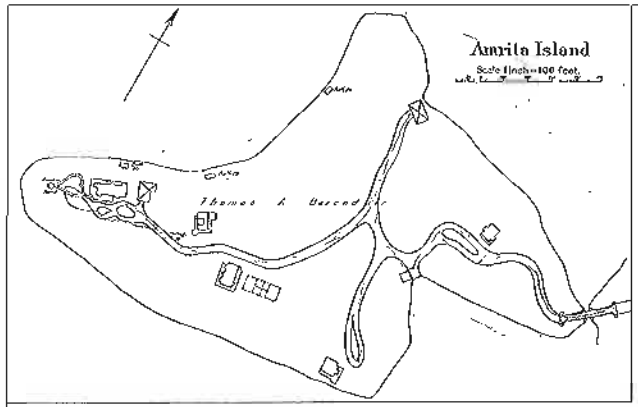
Amrita Island
Scale 1 inch = 100 feet.

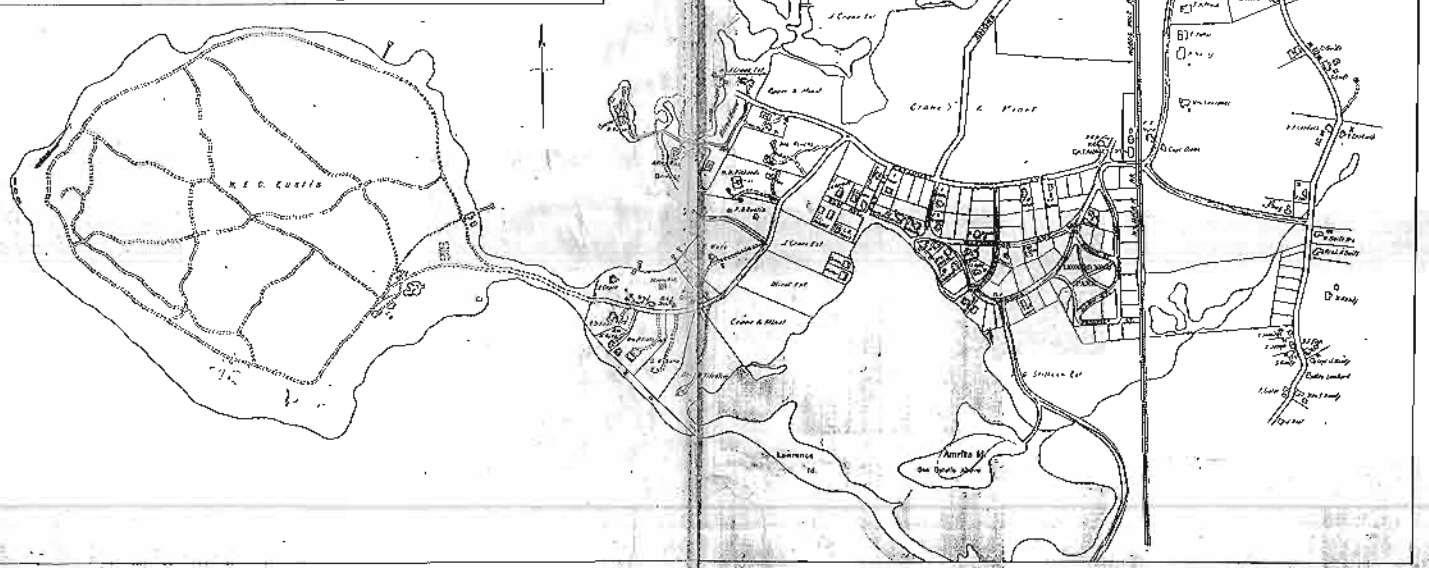
BARNSTABLE COUNTY
Part of
TOWN OF BOURNE
Cataumet
Scale 1 inch = 500 feet.
EXPLANATIONS:-
Crane's Point
Amrita Is.

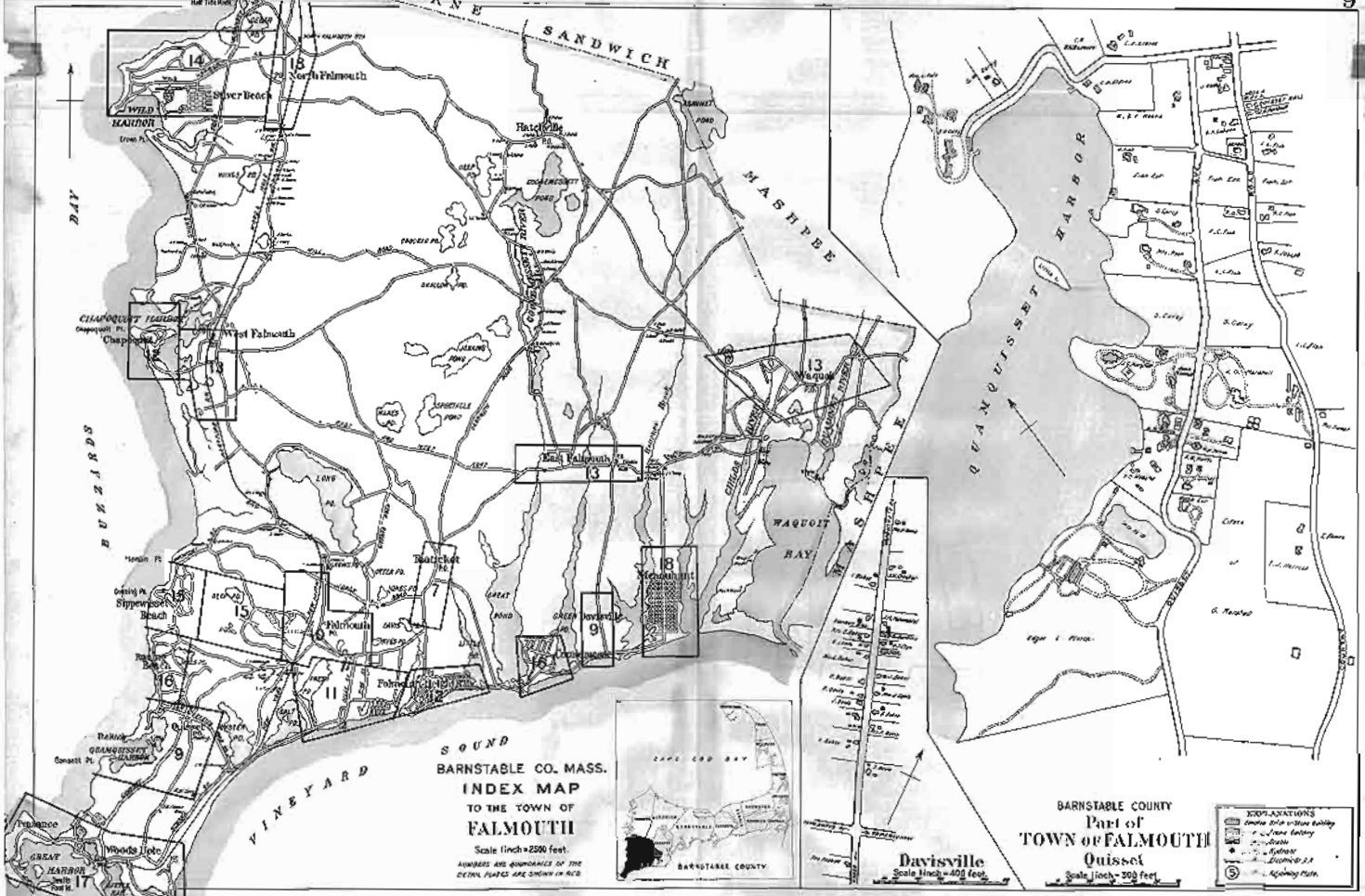
BOURNE
SANDWICH
MASHPEE
BUZZARDS BAY
VINEYARD SOUND
QUANQUISSET HARBOR
WAQUOIT BAY
North Falmouth
Silver Beach
WILD HARBOR
West Falmouth
CHAPOQUOIT HARBOR
East Falmouth
Waquoit
Hatchville
Falmouth
Teaticket
Megansett
Sippewissett Beach
GREAT HARBOR
Woods Hole
Penzance
Davisville
Scale 1 inch = 400 feet.
Quissett
Scale 1 inch = 300 feet.
BARNSTABLE CO. MASS.
INDEX MAP
TO THE TOWN OF
FALMOUTH
Scale 1 inch = 2500 feet.
NUMBERS AND QUADRANGLES OF THE DETAIL PLATES ARE SHOWN IN RED.
CAPE COD BAY
BARNSTABLE COUNTY
BARNSTABLE COUNTY
Part of
TOWN OF FALMOUTH
EXPLANATIONS

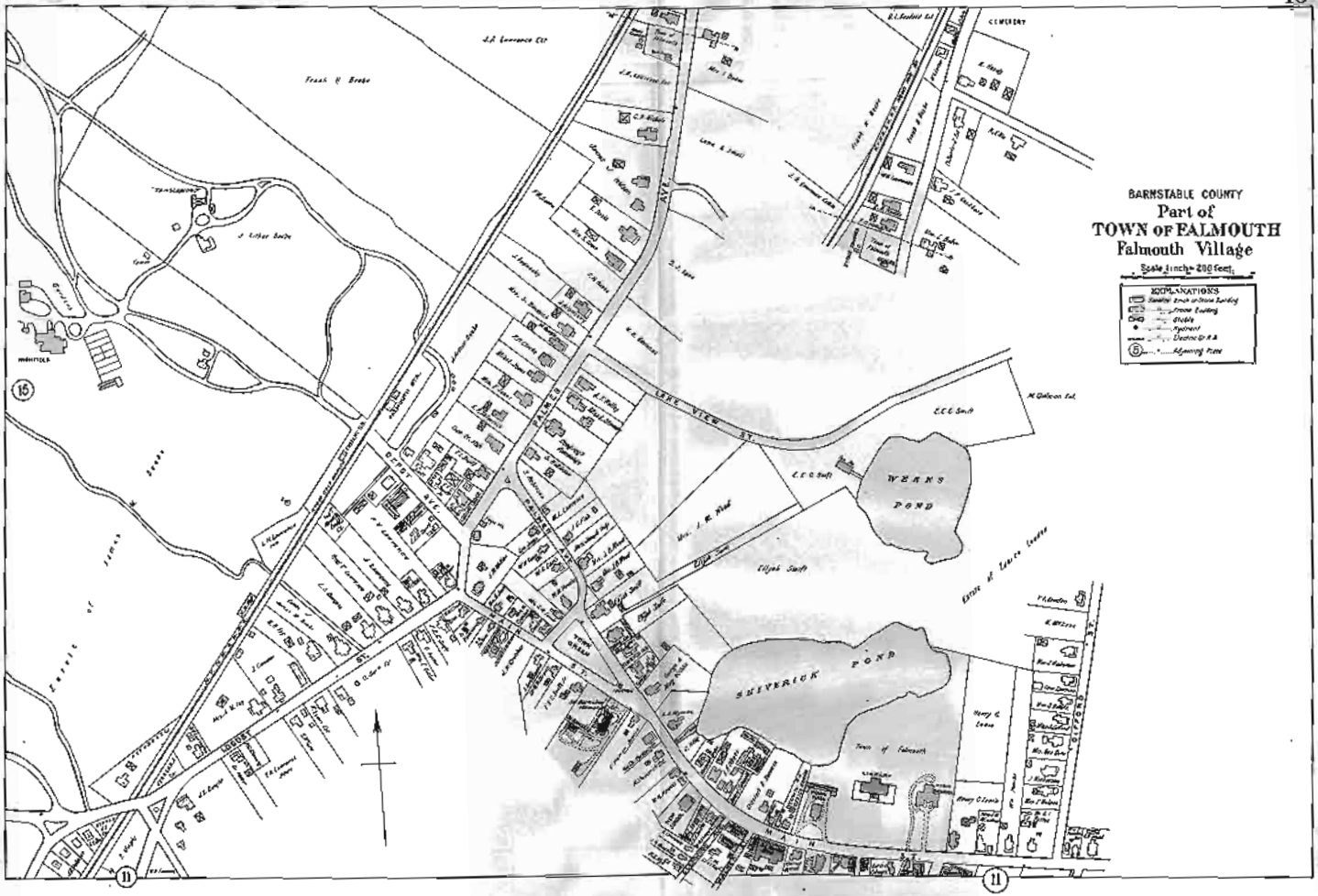
BARNSTABLE COUNTY
Part of
TOWN OF FALMOUTH
Falmouth Village
Scale 1 inch = 200 feet
EXPLANATIONS
Stone Building
Stable
Hydrant
Adjoining Plan
CEMETERY
LAKE VIEW AVE.
WEANS POND
SHIVERICK POND
Town of Falmouth
Elijah Swift
Estate of Laura Lovell
Henry G. Lovell
Frank H. Brooks
Frank E. Brooks
Estate of Isaac Lovell
15
11
11

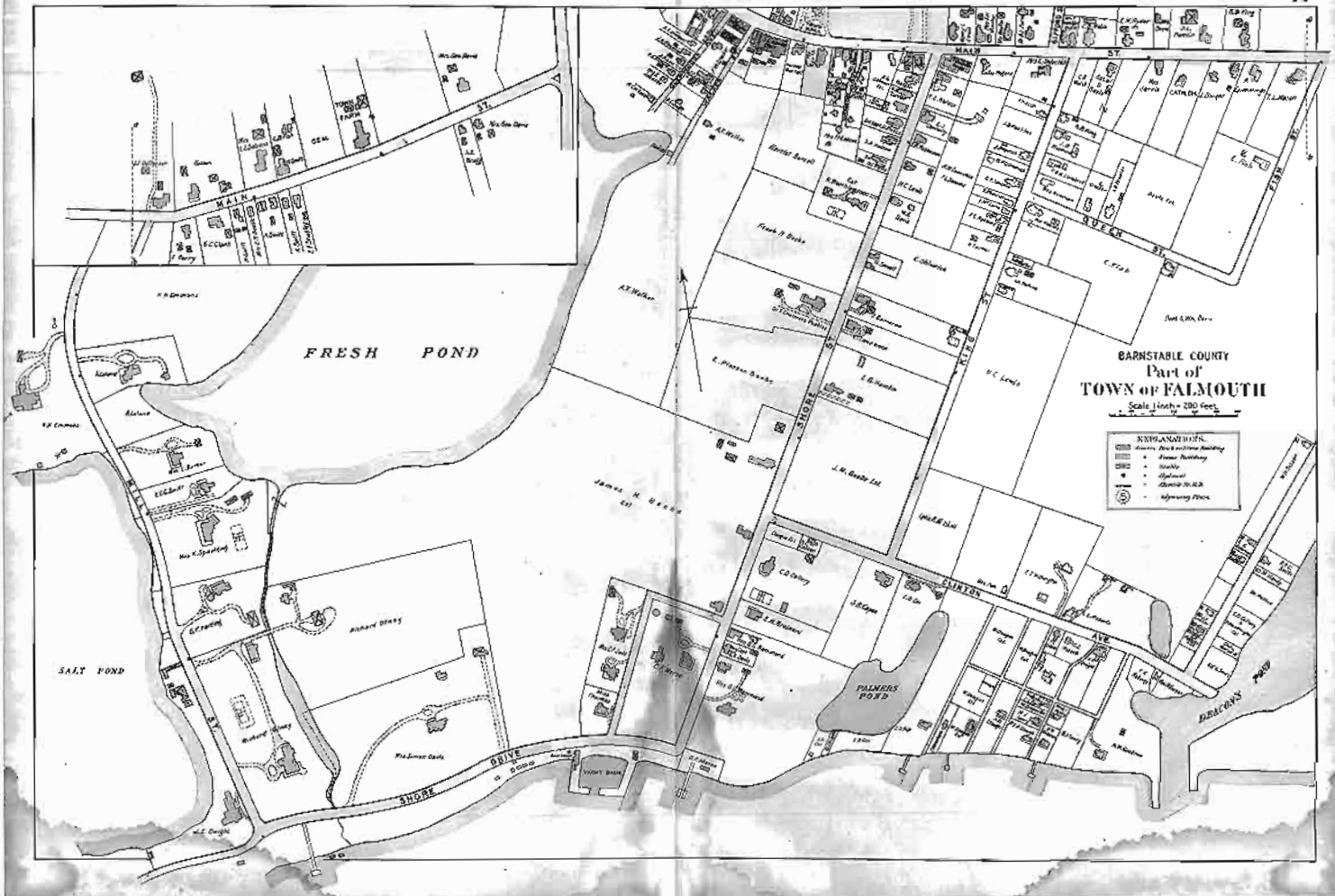
BARNSTABLE COUNTY
Part of
TOWN OF FALMOUTH
Scale 1 inch = 200 feet
EXPLANATIONS
FRESH POND
SALT POND
PALMERS POND
DEACONS POND
MAIN ST
QUEEN ST
KING
SHORE
SHORE DRIVE
ELLIOTS AVE
TOWN FARM
CEM
CATALDA
Richard Dixey
Mrs Lemuel Dade
J. M. Beale Est
E. Pierce Burbs
Frank P. Burbs
A.F. Walker
V.C. Lewis
E. Pierce
Park Est
James H. Dexter Est
Richard Dixey
Mrs. Lemuel Dade
Mrs. Ezra Dexter
Mrs. Ezra Dexter
Mrs. Ezra Dexter

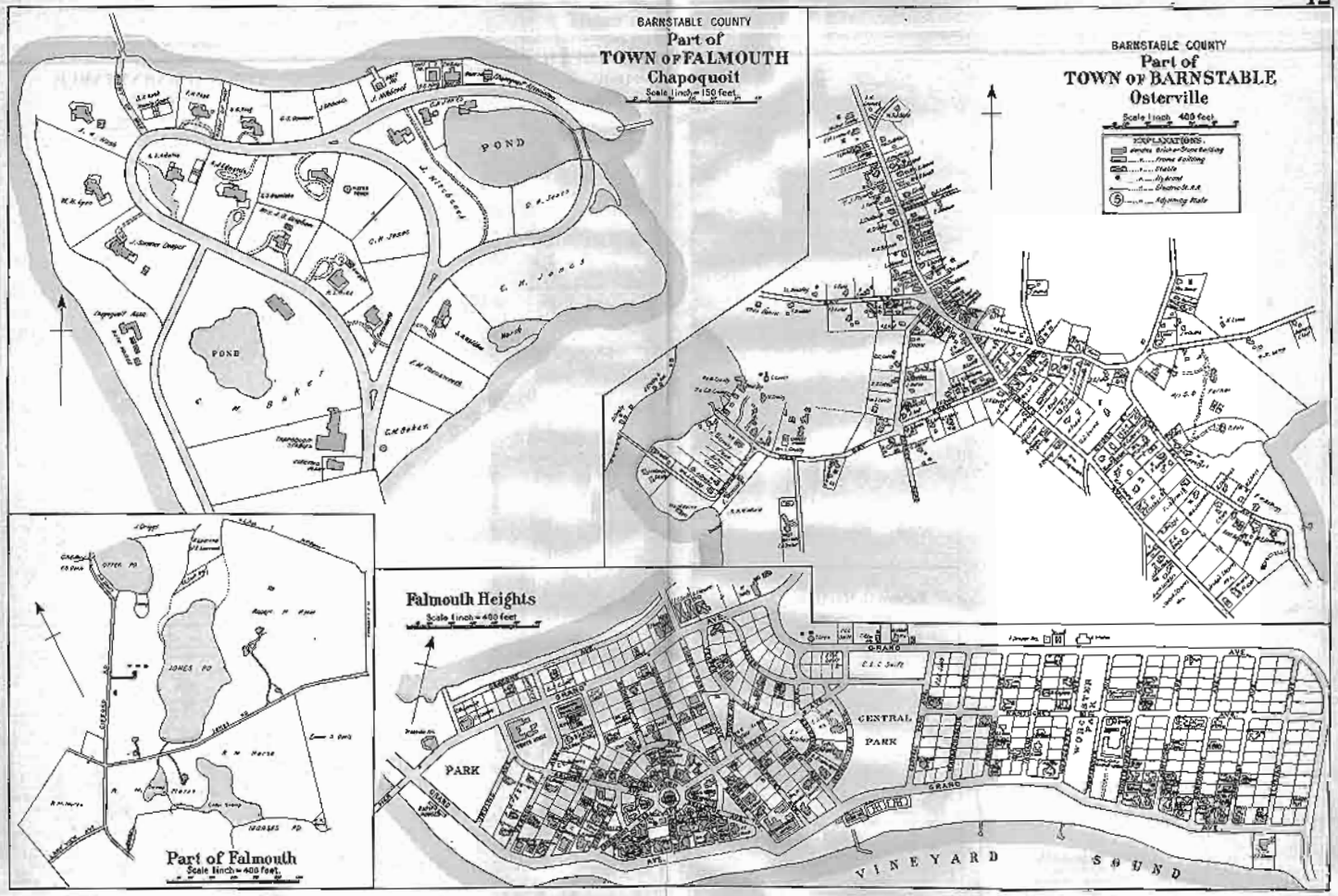
BARNSTABLE COUNTY
Part of
TOWN OF FALMOUTH
Chapoquoit
Scale 1 inch = 150 feet
POND
POND
BARNSTABLE COUNTY
Part of
TOWN OF BARNSTABLE
Osterville
Scale 1 inch = 400 feet
EXPLANATIONS.
Falmouth Heights
Scale 1 inch = 400 feet
PARK
CENTRAL
PARK
VINEYARD
SOUND
Part of Falmouth
Scale 1 inch = 400 feet

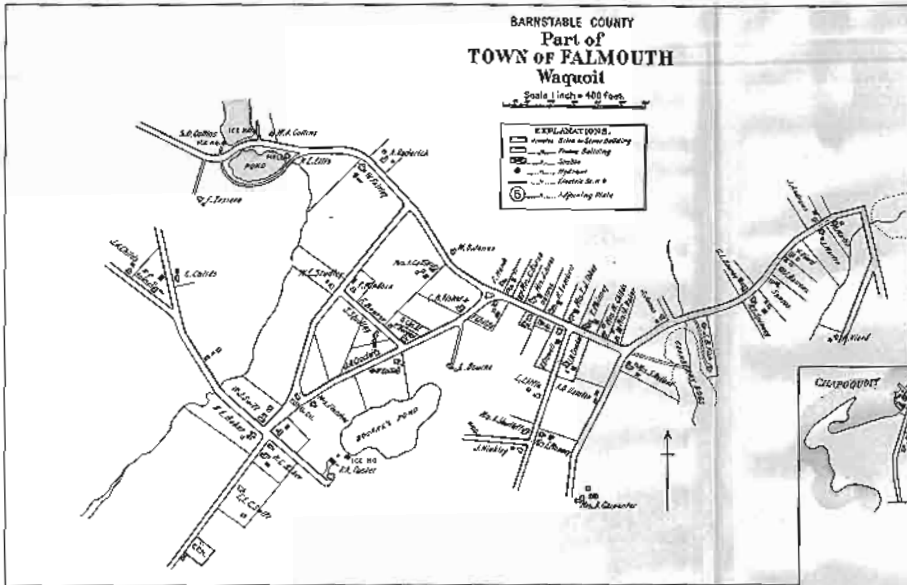
BARNSTABLE COUNTY
Part of
TOWN OF FALMOUTH
Waquoit
Scale 1 inch = 400 feet
EXPLANATIONS
POND
ICE HO
ROCKY POND
CHAPOQUOIT

West Falmouth
Scale 1 inch = 500 feet
CHAPOQUOIT
OYSTER POND

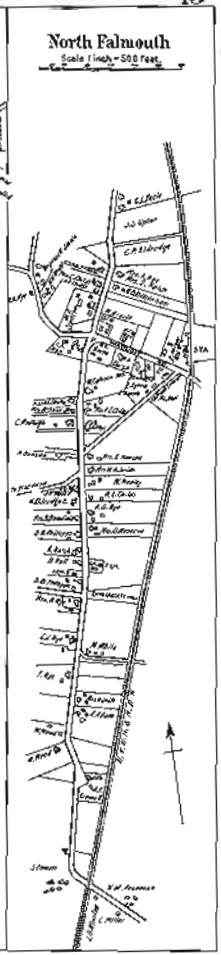
North Falmouth
Scale 1 inch = 500 feet

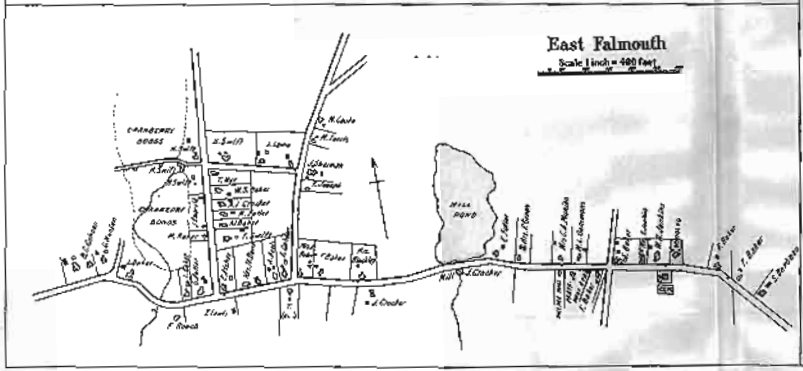
East Falmouth
Scale 1 inch = 400 feet
CRANBERRY BOGS
MILL POND

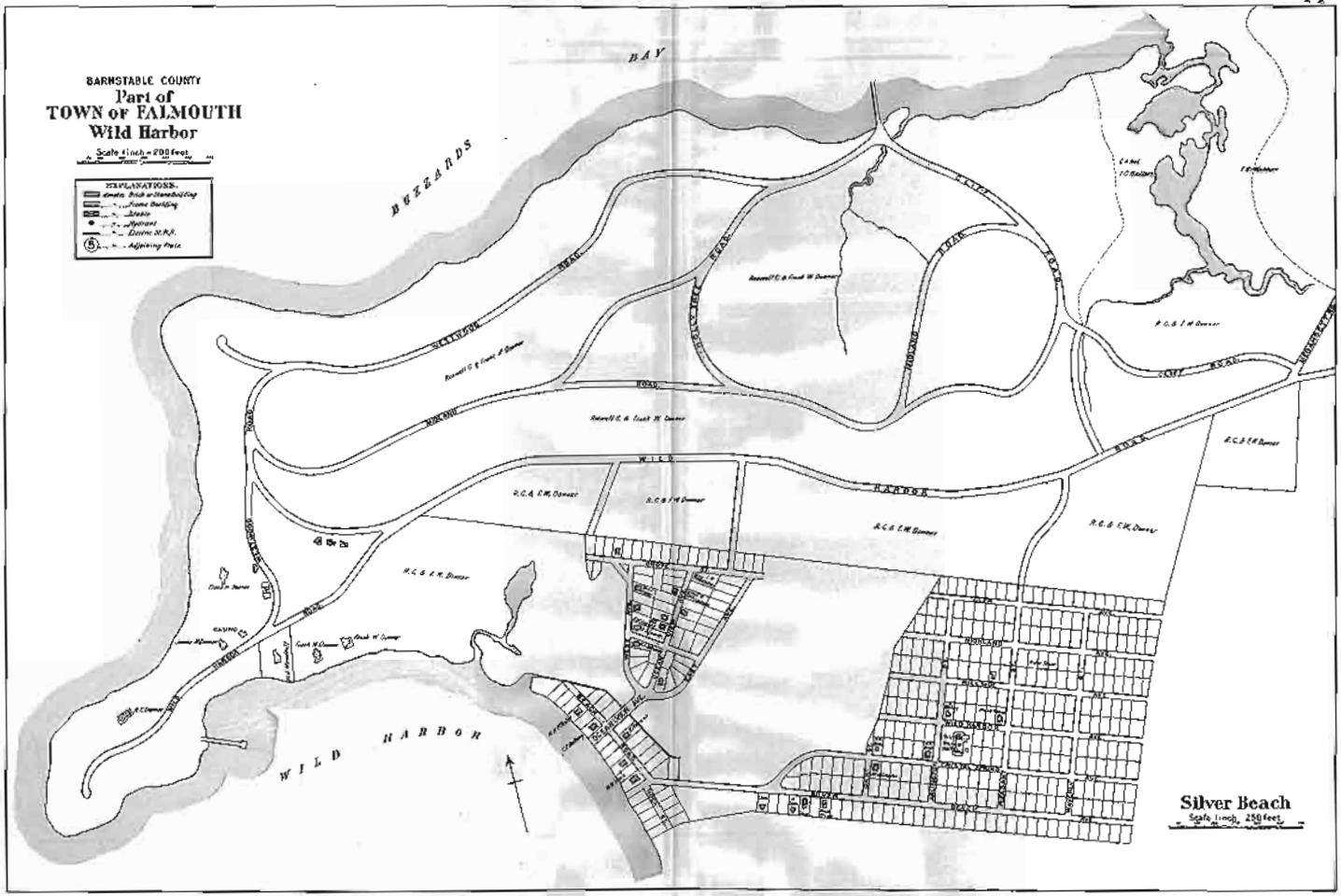
BARNSTABLE COUNTY
Part of
TOWN OF FALMOUTH
Wild Harbor
Scale 1 inch = 200 feet
EXPLANATIONS
Dwelling, Brick or Stone Building
Frame Building
Stable
Wharf
Electric S.T.R.R.
Adjoining Plots
BUZZARDS
BAY
WILD
HARBOR
Silver Beach
Scale 1 inch, 250 feet

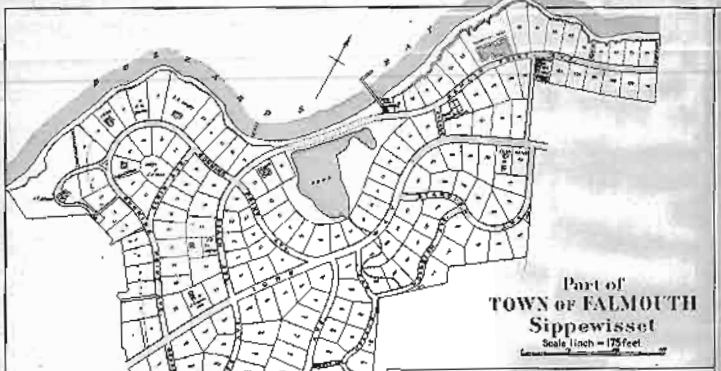
Part of
TOWN OF FALMOUTH
Sippewisset
Scale 1 inch = 175 feet

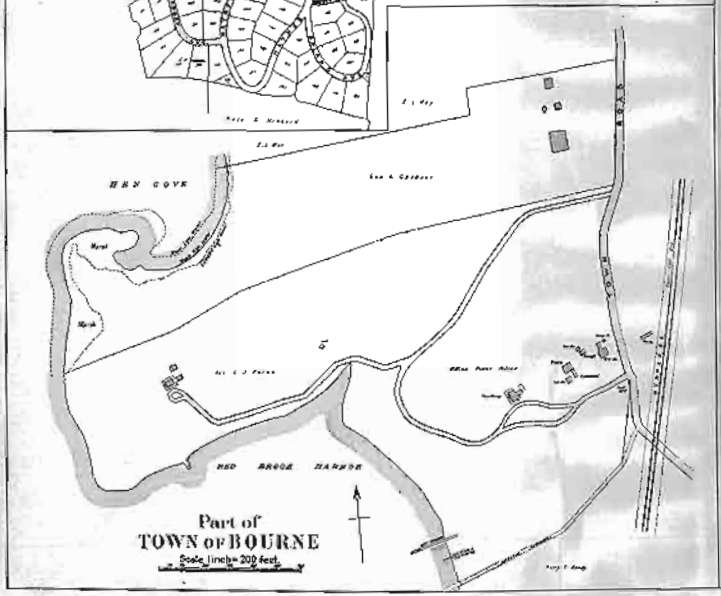
HEN COVE
RED BROOK HARBOR
Part of
TOWN OF BOURNE
Scale 1 inch = 200 feet

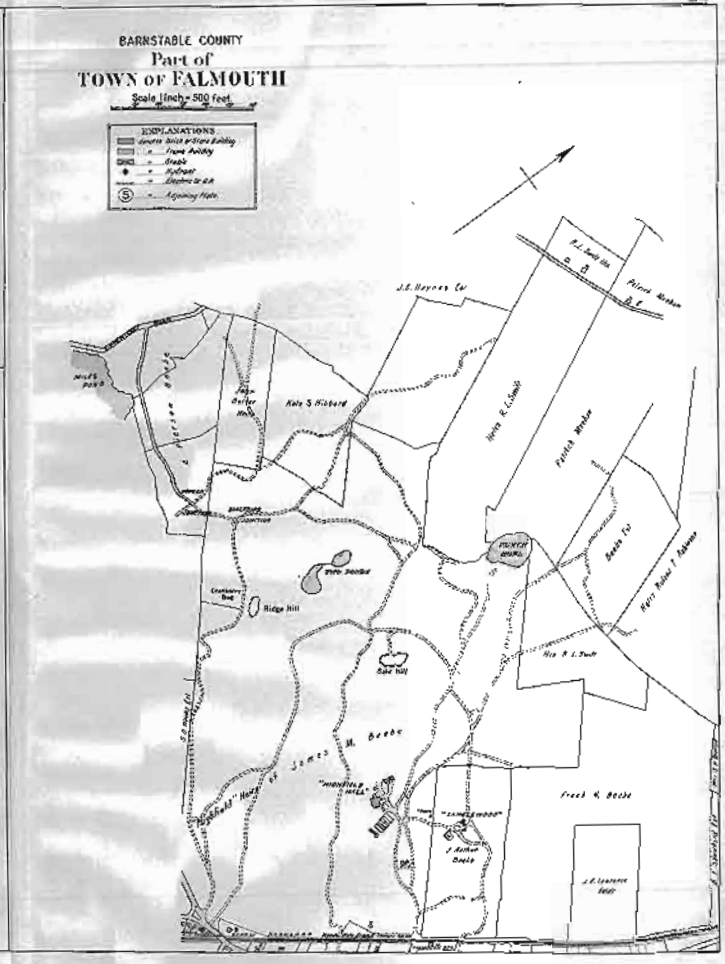
BARNSTABLE COUNTY
Part of
TOWN OF FALMOUTH
Scale 1 inch = 500 feet
EXPLANATIONS
Ridge Hill
Fresh H. Beebe

BARNSTABLE COUNTY
Part of
TOWN OF FALMOUTH
Goonemessel
Scale 1 inch = 400 feet
EXPLANATIONS.
GREAT BAY
GREEN BAY
OAK GROVE
ROAD
AVE.
ST.
BAY VIEW
BEACH
OCEAN AVE.
MEADOWAY
VIEW

BARNSTABLE COUNTY
Part of
TOWN OF FALMOUTH
Racing Beach
Scale 1 inch = 200 feet
BUZZARDS BAY
FOREST AVE.
RACING BEACH AVE.
GLEN
ROBERT
WAY
OAK ST.
BAY VIEW AVE.
WILLEY
AVENUE
STREET
MILLS POND
PEAK POND
BLUFF
WAY
SALTBOX RD.

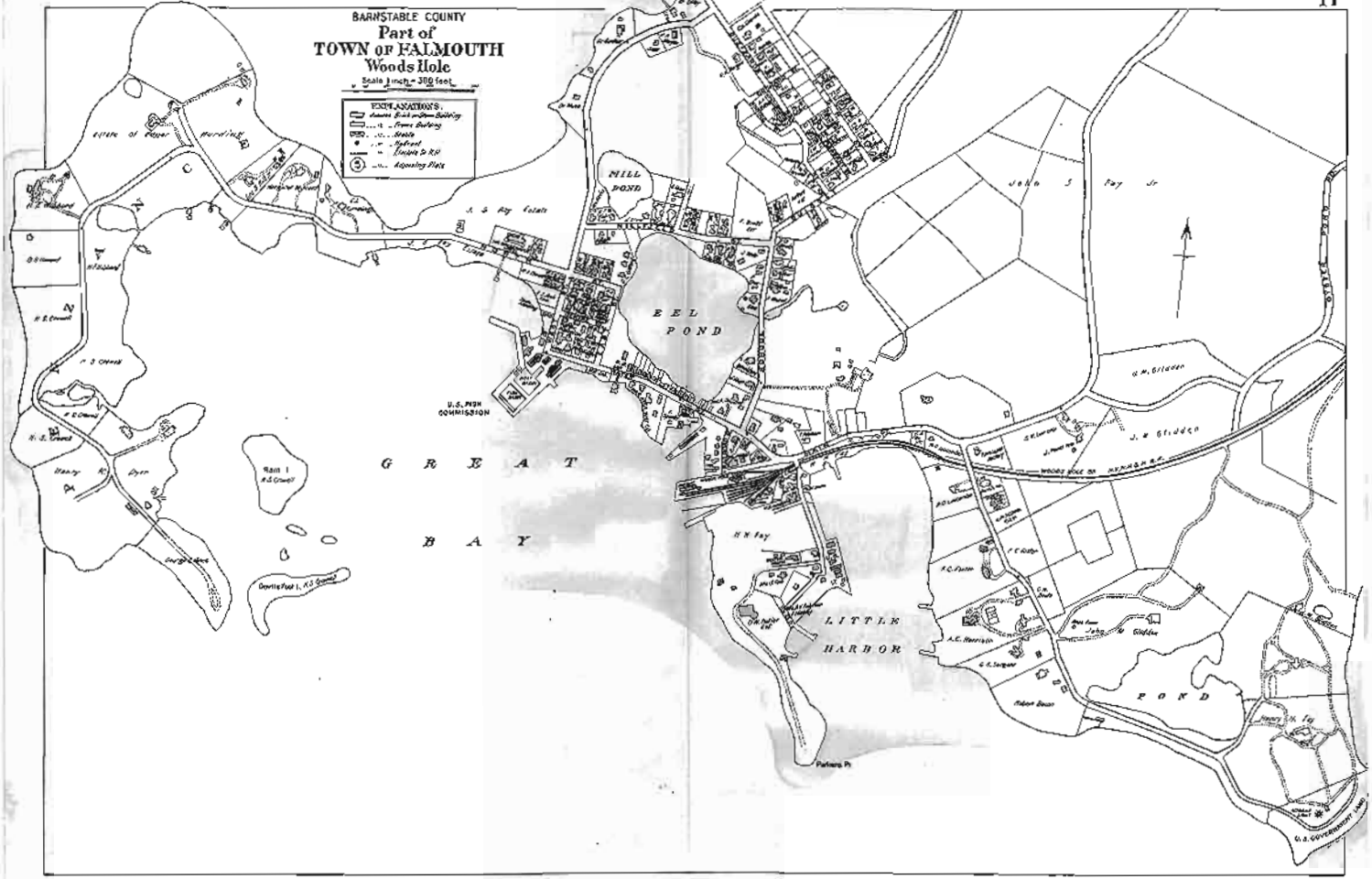
BARNSTABLE COUNTY
Part of
TOWN OF FALMOUTH
Woods Hole
Scale 1 inch = 300 feet
EXPLANATIONS
Estate of Roger Harding
J. S. Fay Estate
MILL POND
EEL POND
U.S. FISH COMMISSION
GREAT BAY
Hanks I.
Gerritt Fish I.
H. H. Fay
LITTLE HARBOR
Parkers Pt.
John S. Fay Jr.
J. W. Glidden
WOODS HOLE, MARTHAS VIN. & N.B. R.R.
POND
U.S. GOVERNMENT LAND

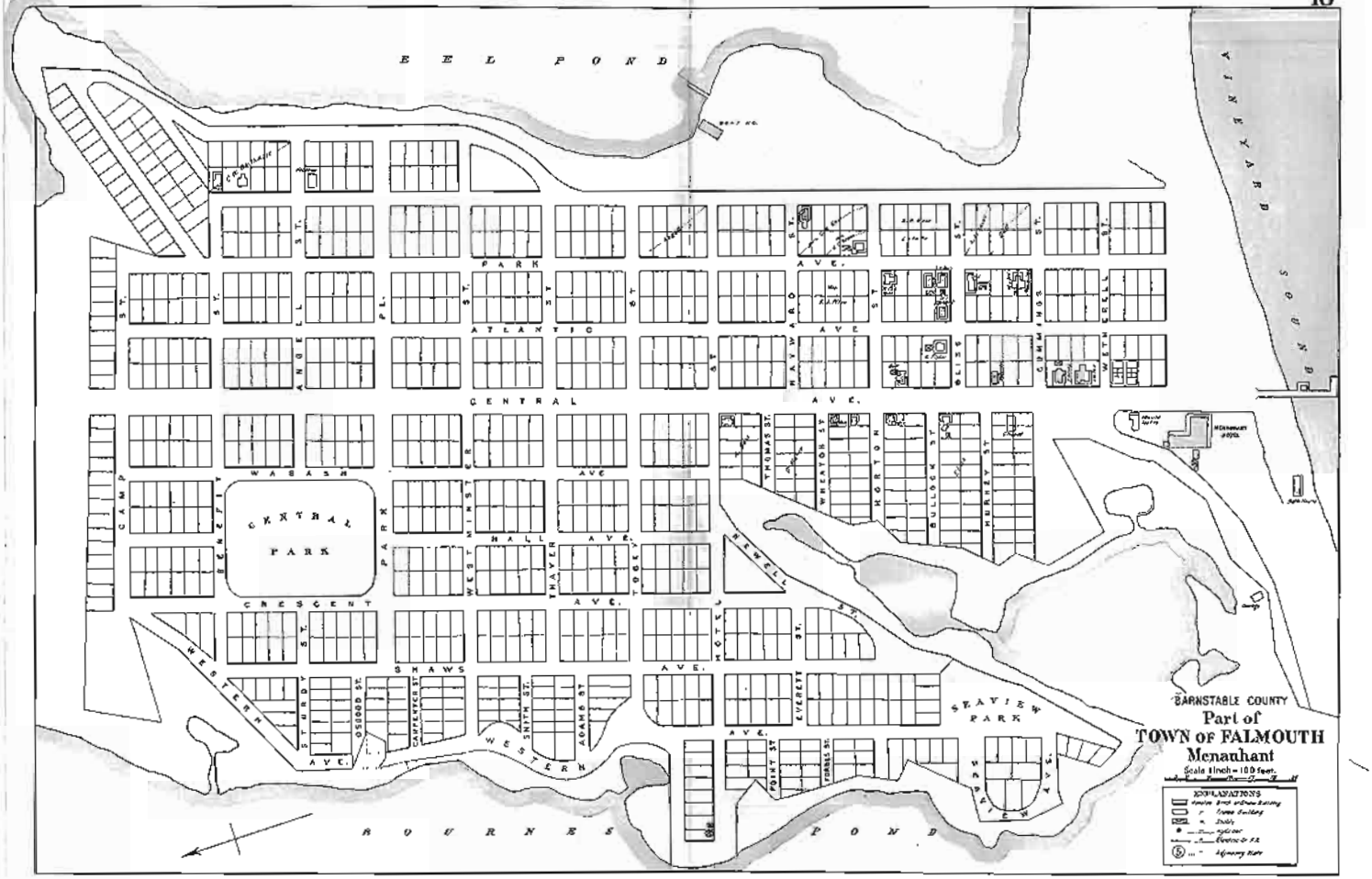
EEL POND
BOURNES POND
PARK AVE.
ATLANTIC AVE
CENTRAL AVE.
WASASH AVE
CRESCENT AVE.
SHAWS AVE.
CENTRAL PARK
CAMP ST.
BENEFIT ST.
ANGELL PL.
WEST MINISTER ST.
HALL AVE.
THAYER AVE.
TOBEY AVE.
HOTCHKISS AVE.
HAYWARD AVE
THOMAS ST.
WHEATON ST.
HORTON ST.
BULLOCK ST.
HURREY ST.
BLISS
COMMINGS
WETHERELL
HOWELL
WESTERN AVE.
STURDY ST.
OSGOOD ST.
CARPENTER ST.
SMITH ST.
ADAMS ST.
EVERETT ST.
POINT ST.
FORBES ST.
SEAVIEW PARK
SEAVIEW AVE.
PENNSYLVANIA
BARNSTABLE COUNTY
Part of
TOWN OF FALMOUTH
Menauhant
Scale 1 Inch = 100 Feet.
EXPLANATIONS

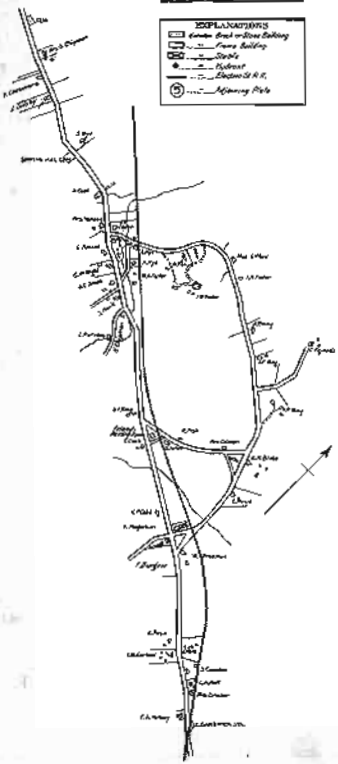
BARNSTABLE COUNTY
Part of
TOWN OF SANDWICH
Spring Hill
Scale 1 inch = 800 feet.
EXPLANATIONS

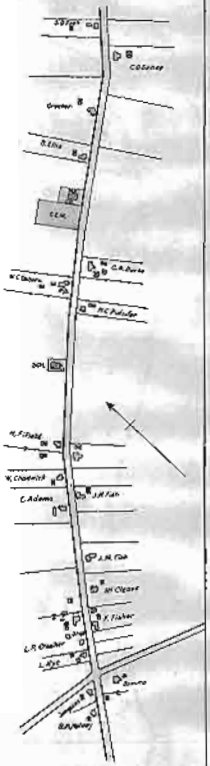
Forestdale Village
Scale 1 inch = 400 feet

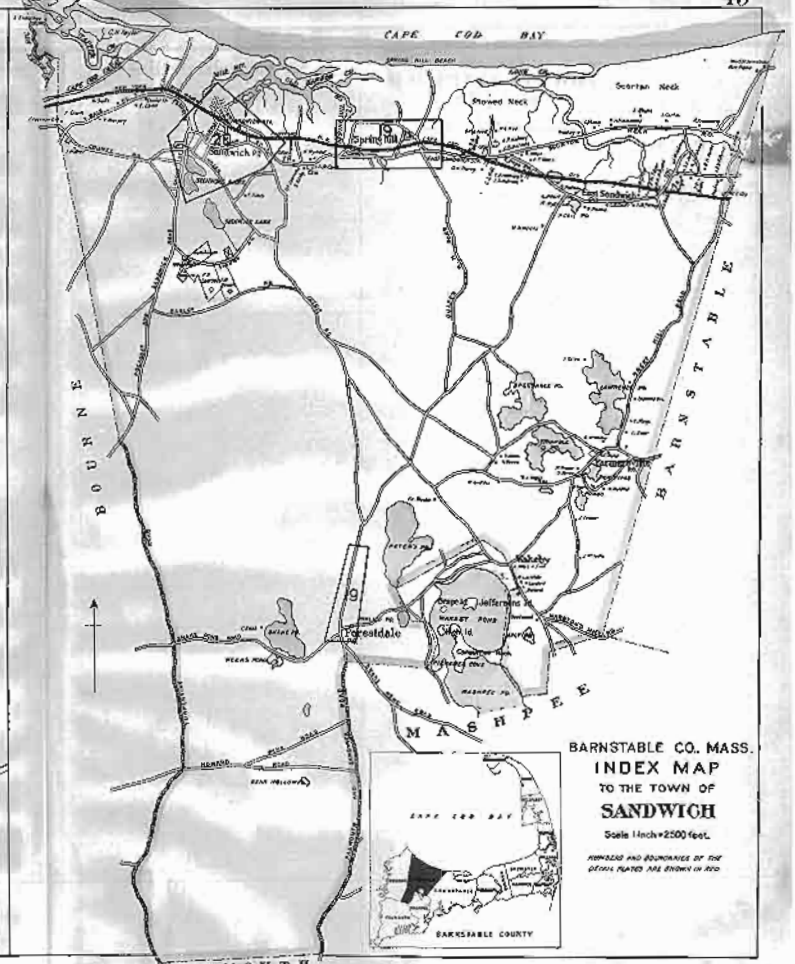
CAPE COD BAY
Scorton Neck
Stowed Neck
Spring Hill
Sandwich
Forestdale
BOURNE
BARNSTABLE
MASHPEE
FALMOUTH
BARNSTABLE CO. MASS.
INDEX MAP
TO THE TOWN OF
SANDWICH
Scale 1 inch = 2500 feet.
BARNSTABLE COUNTY

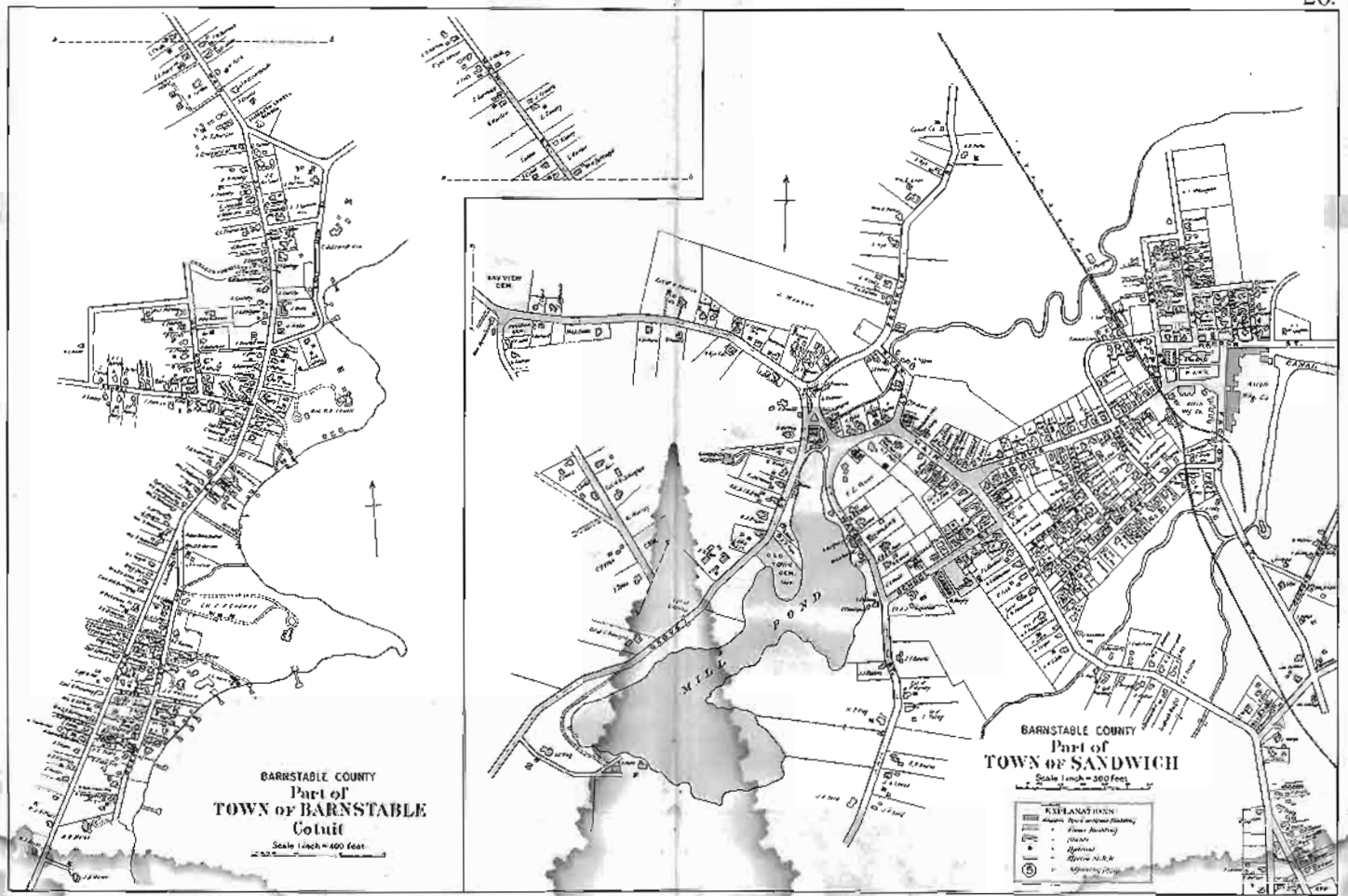
BARNSTABLE COUNTY
Part of
TOWN OF BARNSTABLE
Cotuit
Scale 1 inch = 400 feet
BARNSTABLE COUNTY
Part of
TOWN OF SANDWICH
Scale 1 inch = 300 feet
EXPLANATIONS
MILL POND
BAY VIEW CEM
CANAL

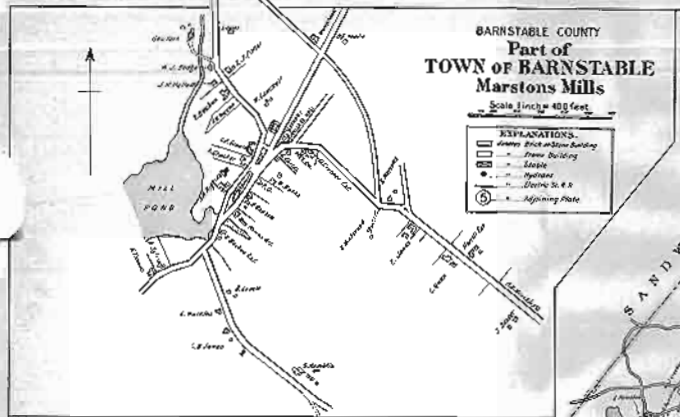
BARNSTABLE COUNTY
Part of
TOWN OF BARNSTABLE
Marstons Mills
Scale 1 inch = 400 feet
EXPLANATIONS.
Brick or Stone Building
Frame Building
Stable
Hydrant
Depot S.R.R.
Adjoining State
MILL POND

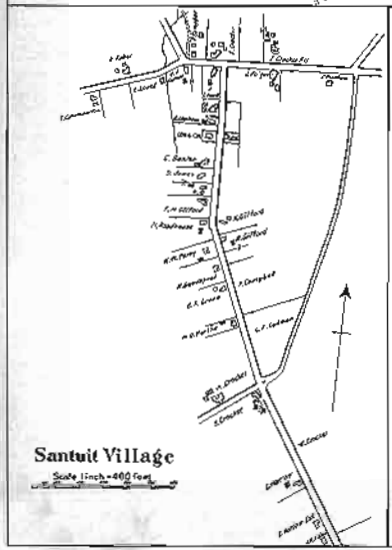
Santuit Village
Scale 1 inch = 400 feet

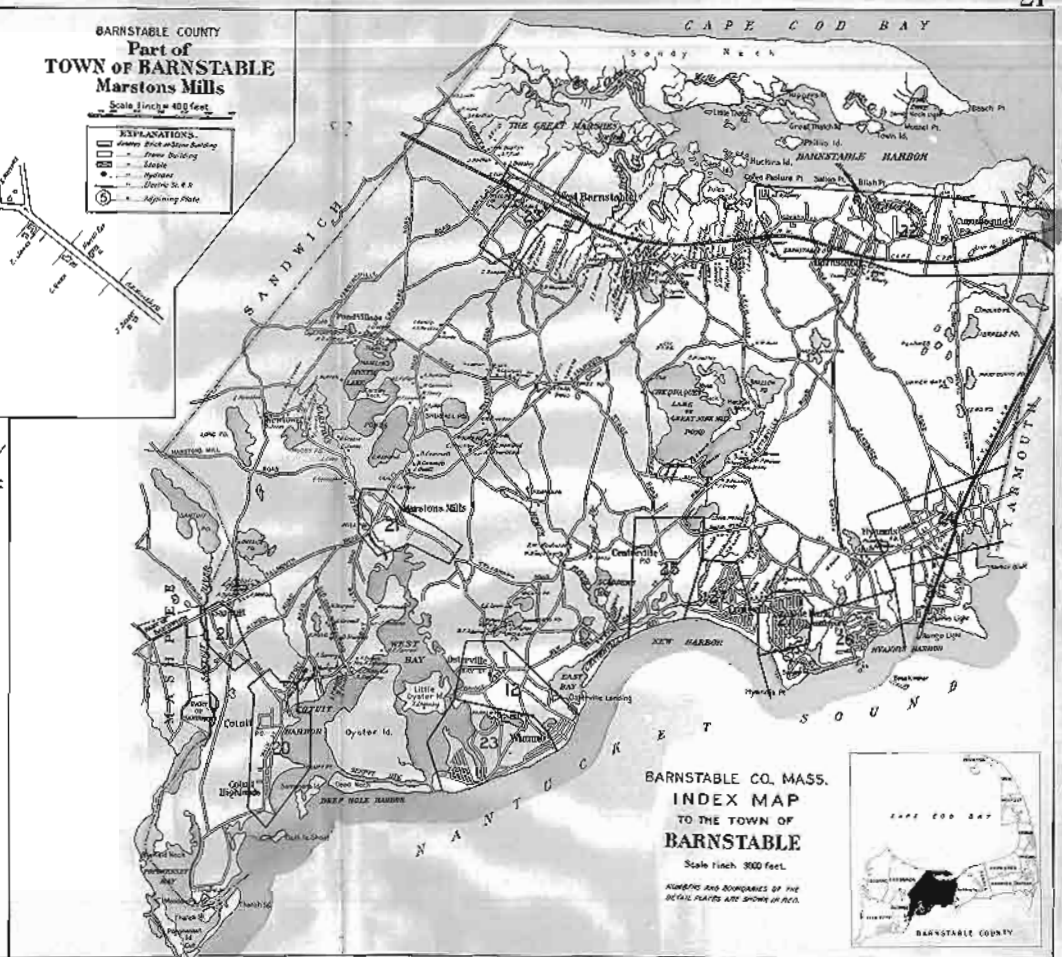
CAPE COD BAY
Sandy Neck
THE GREAT MARSHES
BARNSTABLE HARBOR
West Barnstable
SANDWICH
Marstons Mills
Centerville
Hyannis
YARMOUTH
NEW HARBOR
HYANNIS HARBOR
EAST BAY
Little Oyster Id.
Oyster Id.
Cotuit
Cotuit Highlands
DEEP HOLE HARBOR
NANTUCKET SOUND
BARNSTABLE CO. MASS.
INDEX MAP
TO THE TOWN OF
BARNSTABLE
Scale 1 inch 3000 feet.
NUMBERS AND BOUNDARIES OF THE DETAIL PLATES ARE SHOWN IN RED.
BARNSTABLE COUNTY

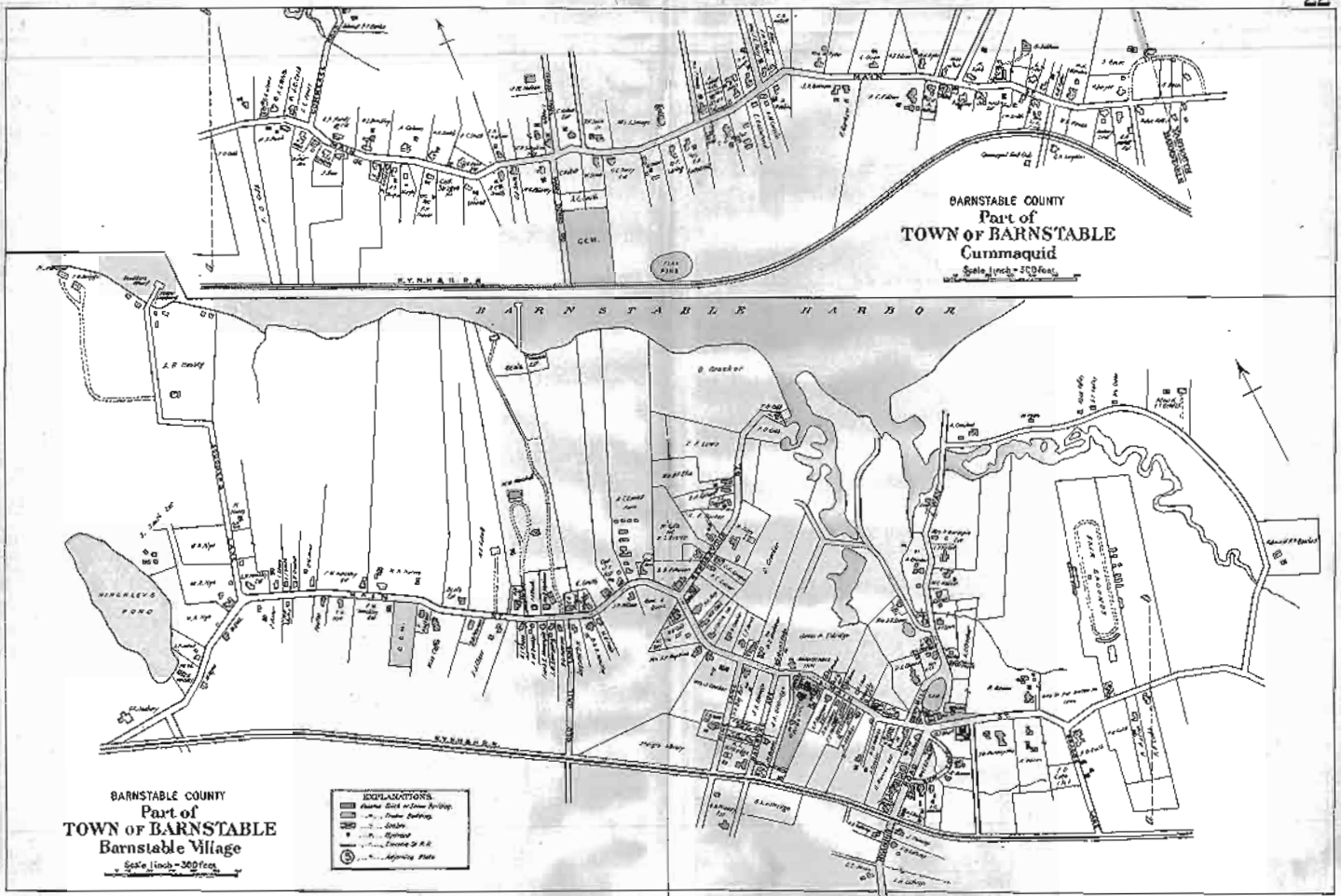
BARNSTABLE COUNTY
Part of
TOWN OF BARNSTABLE
Cummaquid
Scale 1 inch = 300 feet
BARNSTABLE HARBOR
HINCKLEYS POND
BARNSTABLE COUNTY
Part of
TOWN OF BARNSTABLE
Barnstable Village
Scale 1 inch = 300 feet
EXPLANATIONS

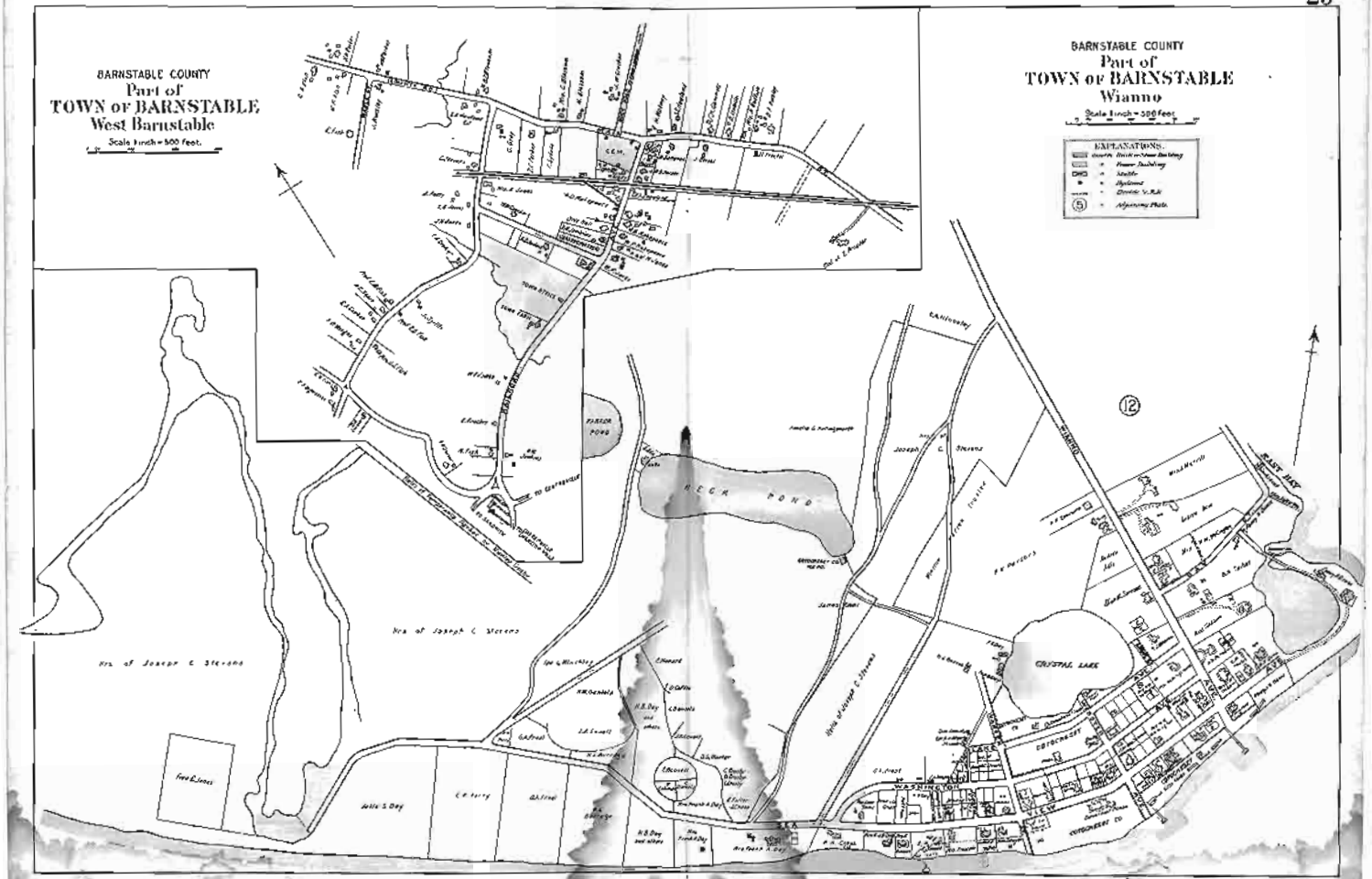
BARNSTABLE COUNTY
Part of
TOWN OF BARNSTABLE
West Barnstable
Scale 1 inch = 500 feet.
BARNSTABLE COUNTY
Part of
TOWN OF BARNSTABLE
Wianno
Scale 1 inch = 500 feet
EXPLANATIONS.
Adjoining Plots.
TOWN OFFICE
TOWN TANK
FISHER POND
HECK POND
CRYSTAL LAKE
EAST BAY
Wm. of Joseph C. Stevens
Wm. of Joseph C. Stevens
Wm. of Joseph C. Stevens
Fred E. Jones
John S. Day
C.H. Perry
O.S. Frost
H.B. Day and others
Mrs. Frank Day
Mrs. Frank A. Day
Mrs. Joseph C. Stevens
Mrs. Joseph C. Stevens
Joseph C. Stevens
Mrs. Joseph C. Stevens
Mrs. Joseph C. Stevens
Mrs.

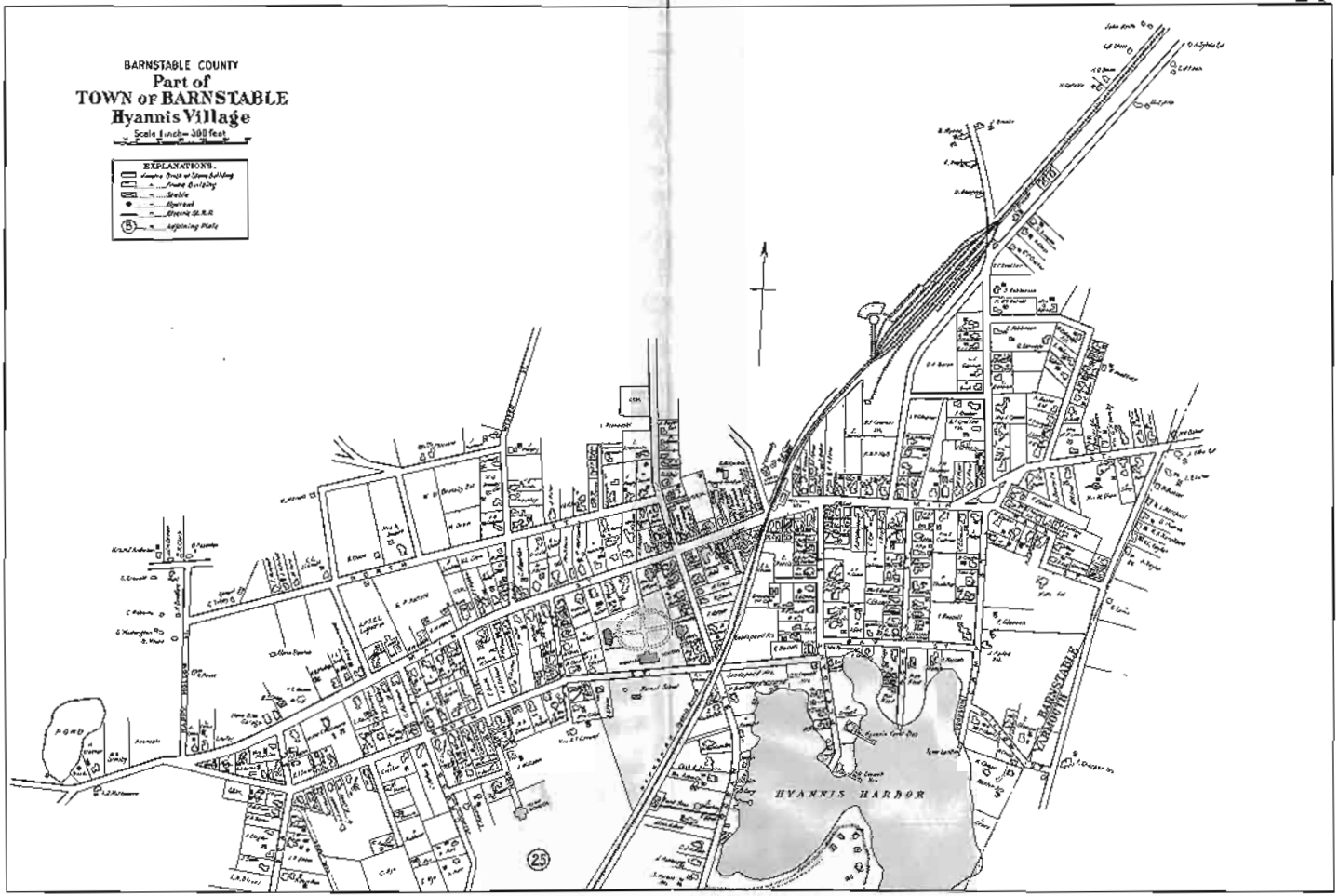
BARNSTABLE COUNTY
Part of
TOWN OF BARNSTABLE
Hyannis Village
Scale 1 inch = 300 feet
EXPLANATIONS.
Stable
Railroad
Adjoining Plots
HYANNIS HARBOR
BARNSTABLE
25

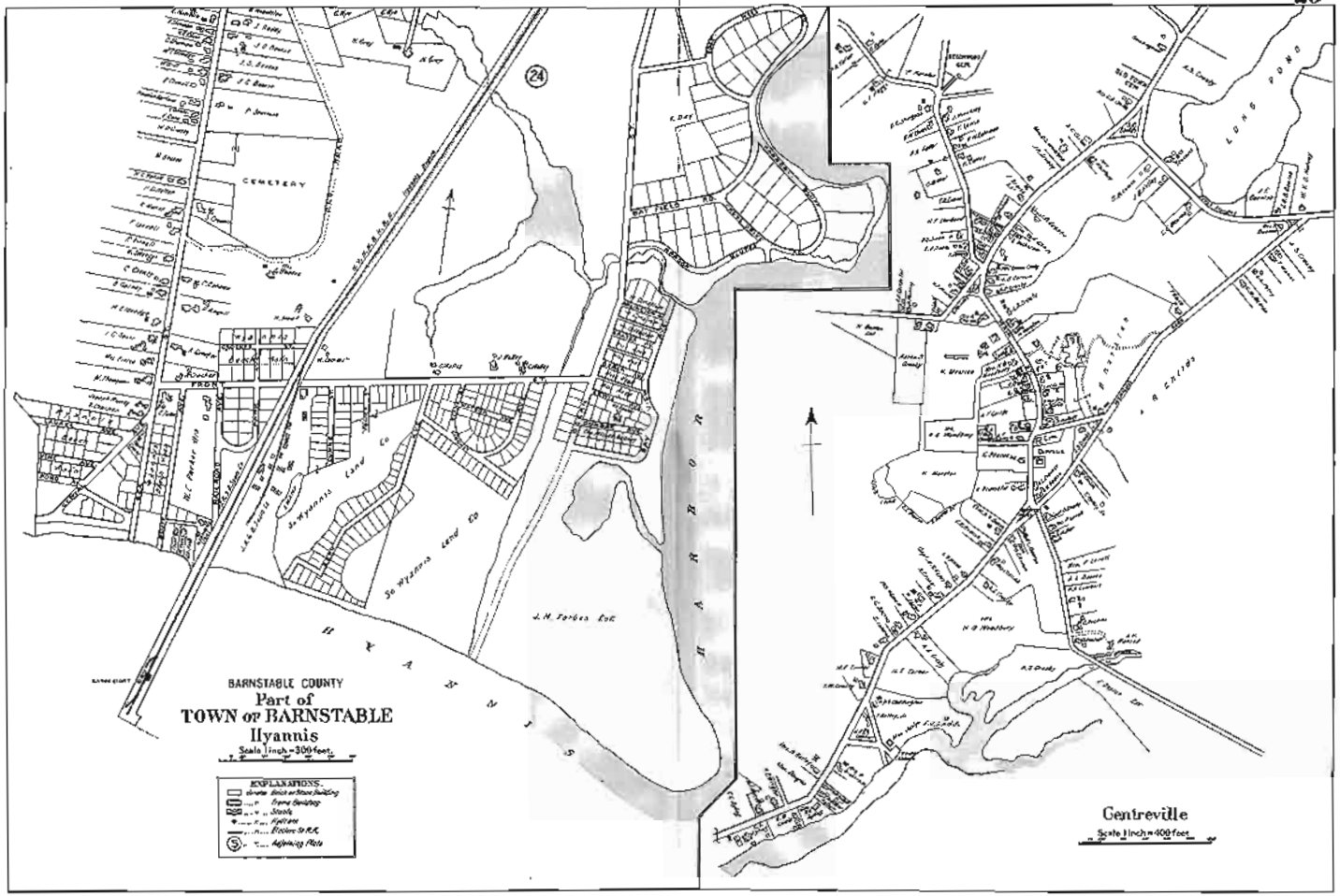
BARNSTABLE COUNTY
Part of
TOWN OF BARNSTABLE
Hyannis
Scale 1 inch = 300 feet
EXPLANATIONS
CEMETERY
HARBOR
HYANNIS
So Hyannis Land Co
J.H. Forbes Est
Centreville
Scale 1 inch = 400 feet
LONG POND

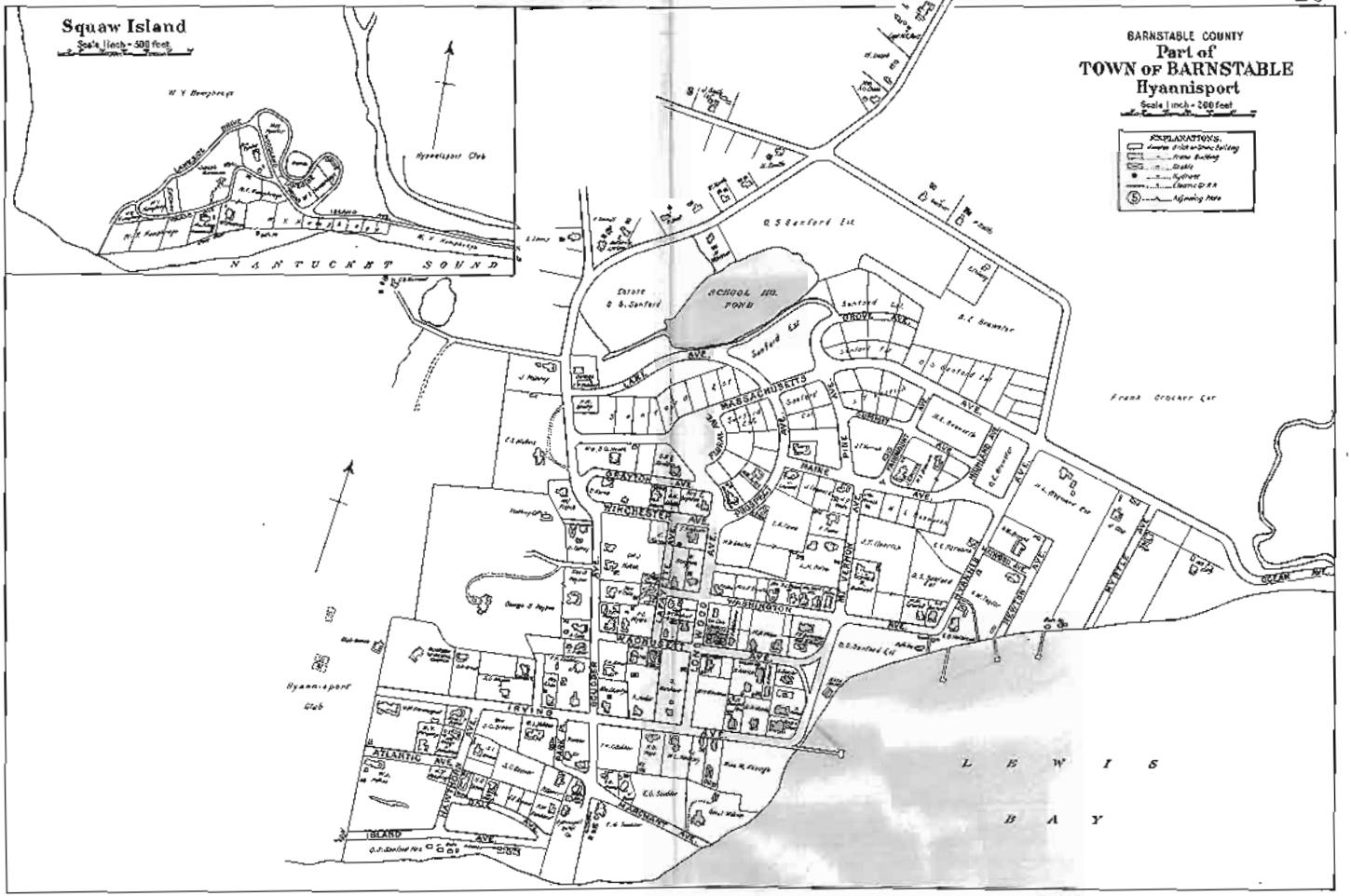
Squaw Island
Scale 1 inch = 500 feet
NANTUCKET SOUND
Hyannisport Club
BARNSTABLE COUNTY
Part of
TOWN OF BARNSTABLE
Hyannisport
Scale 1 inch = 200 feet
EXPLANATIONS:
SCHOOL HO. POND
LAKE AVE
MASSACHUSETTS AVE
GROVE AVE
GRAYTON AVE
WINCHESTER AVE
WASHINGTON AVE
IRVING
ATLANTIC AVE
ISLAND AVE
MAINE
OCEAN AVE
LEWIS BAY
Hyannisport Club

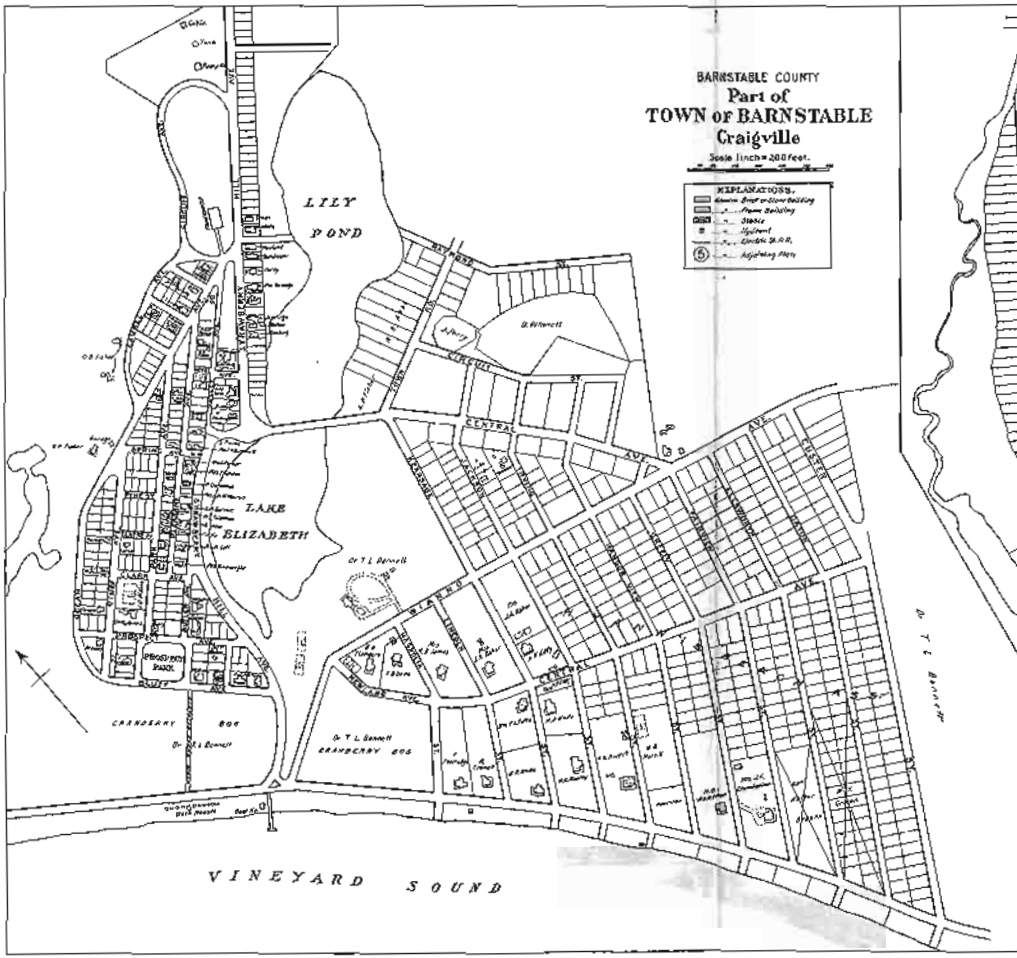
BARNSTABLE COUNTY
Part of
TOWN OF BARNSTABLE
Craigville
Scale 1 inch = 200 feet.
EXPLANATIONS.
LILY POND
LAKE ELIZABETH
CRANBERRY BOG
CRANBERRY BOG
VINEYARD SOUND
CENTRAL AVE
HIGHLAND
WEST
EAST
PARKER
CRAIGVILLE BEACH HOUSE
SNACK

COUNTY RD.
MAPLE
PINE
FOREST
OAK
PARK ST.
FRONT ST.
CROSS ST.
BEACH ST.
Seaside Park, Hyannisport
Scale 1 inch = 200 feet

BARNSTABLE COUNTY

# Part of TOWN OF YARMOUTH Englewood Beach

Scale 1 inch = 300 feet

EXPLANATIONS

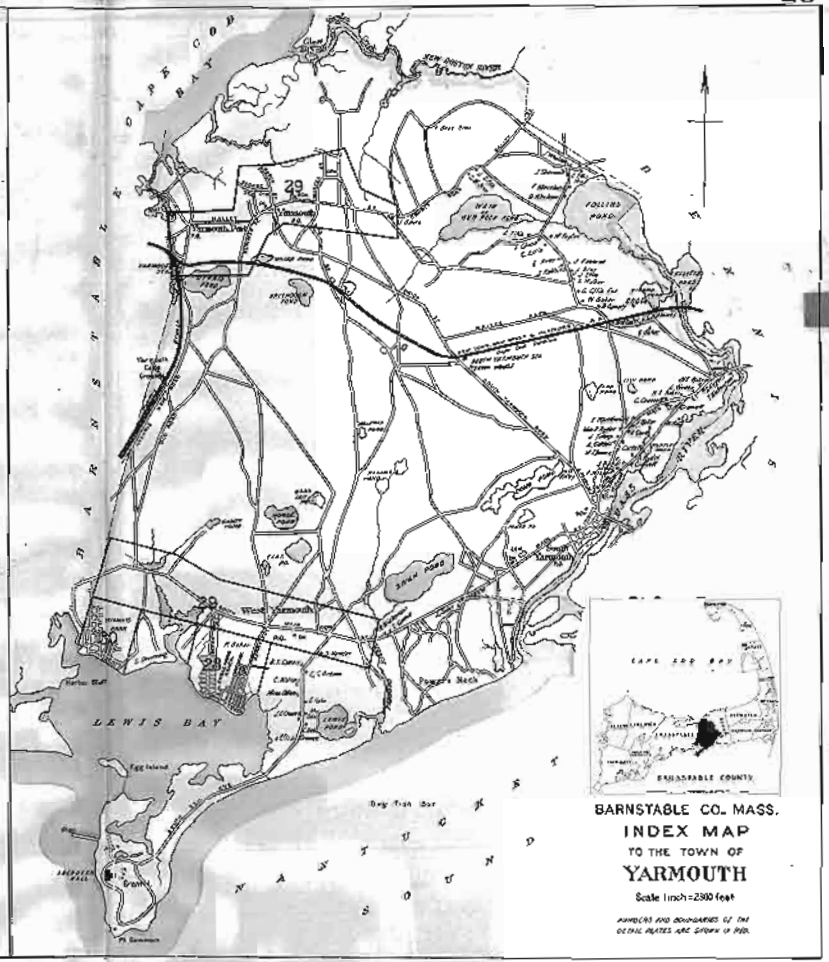


BARNSTABLE CO., MASS.

INDEX MAP

TO THE TOWN OF

YARMOUTH

Scale 1 inch = 2300 feet

NUMBERS AND BOUNDARIES OF THE DETAIL PLATES ARE SHOWN IN RED.

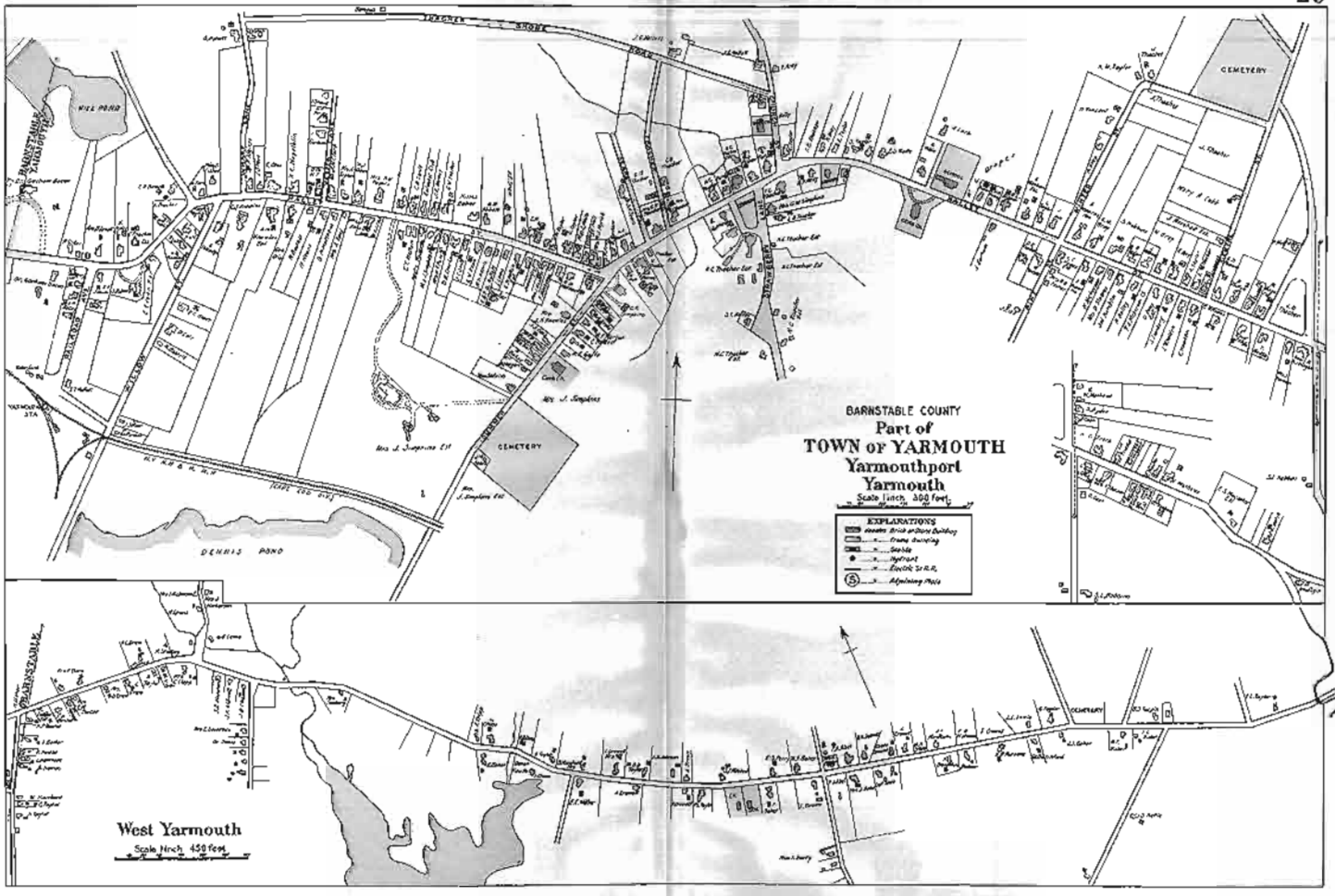
BARNSTABLE COUNTY
Part of
TOWN OF YARMOUTH
Yarmouthport
Yarmouth
Scale 1 inch 300 feet
EXPLANATIONS
Wooden Brick or Stone Building
Frame Building
Stable
Hydrant
Electric S.R.R.
Adjoining Plots
CEMETERY
DENNIS POND
West Yarmouth
Scale 1 inch 450 feet

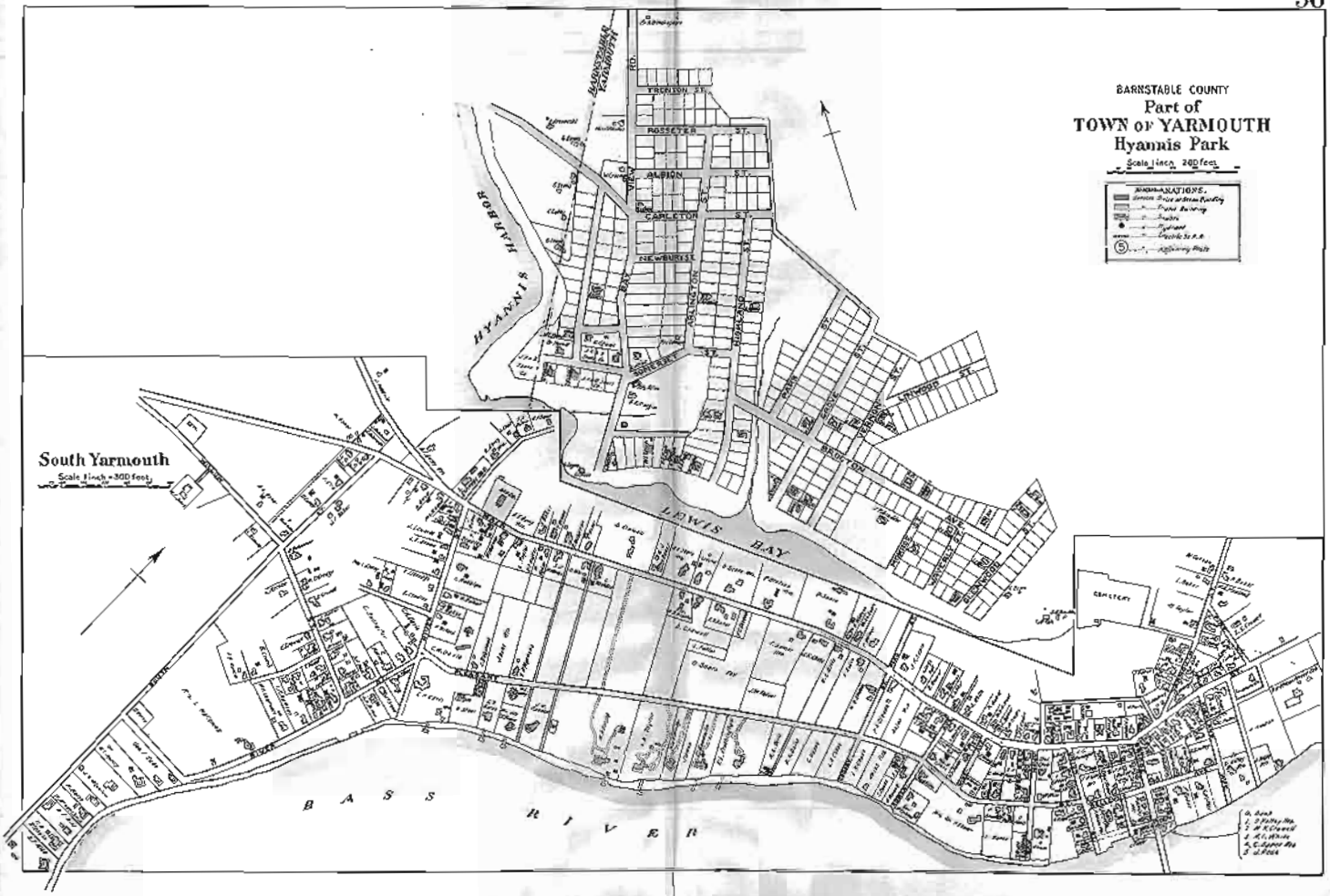
BARNSTABLE COUNTY
Part of
TOWN OF YARMOUTH
Hyannis Park
Scale 1 inch = 200 feet
South Yarmouth
Scale 1 inch = 300 feet
HYANNIS HARBOR
LEWIS BAY
BASS RIVER
TRUSTON ST.
ROSSITER ST.
ALBION ST.
CARLETON ST.
NEWBURY ST.
ASHLEY ST.
BAY ST.
JUNCTION ST.
WEST ST.
MAIN ST.
UNIVERSITY ST.
BADGER AVE.
CEMETERY

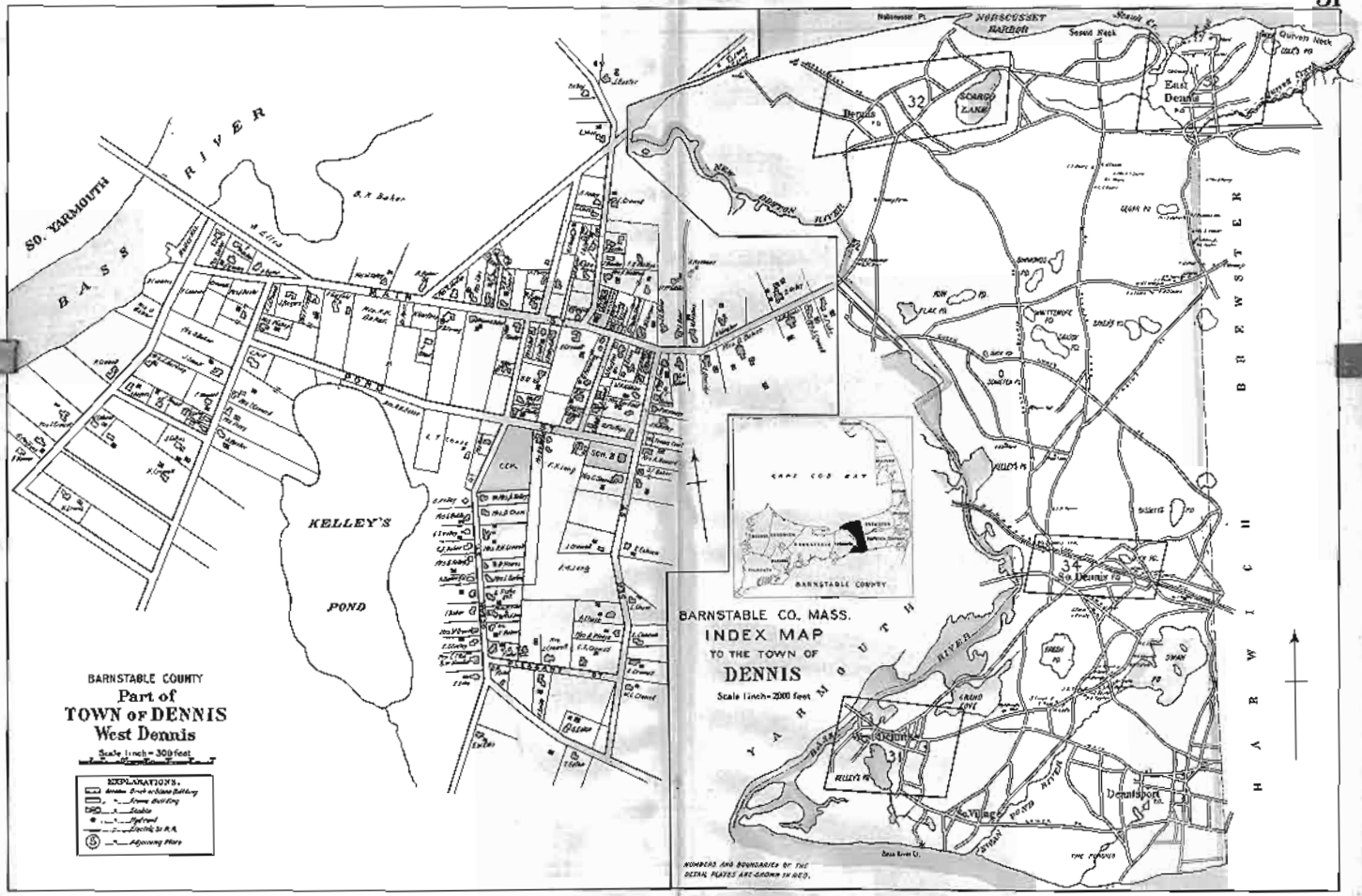
BARNSTABLE COUNTY
Part of
TOWN OF DENNIS
West Dennis
Scale 1 inch = 300 feet
EXPLANATIONS.
SO. YARMOUTH
BASS RIVER
KELLEY'S POND
MAIN ROAD
NORSEQUEET HARBOR
Sesuit Neck
Quivett Neck
SCARGO LAKE
East Dennis
West Dennis
South Dennis
Dennisport
BREWSTER
HARWICH
YARMOUTH
CAPE COD BAY
BARNSTABLE COUNTY
BARNSTABLE CO., MASS.
INDEX MAP
TO THE TOWN OF
DENNIS
Scale 1 inch = 2000 feet
NUMBERS AND BOUNDARIES OF THE DETAIL PLATES ARE SHOWN IN RED.

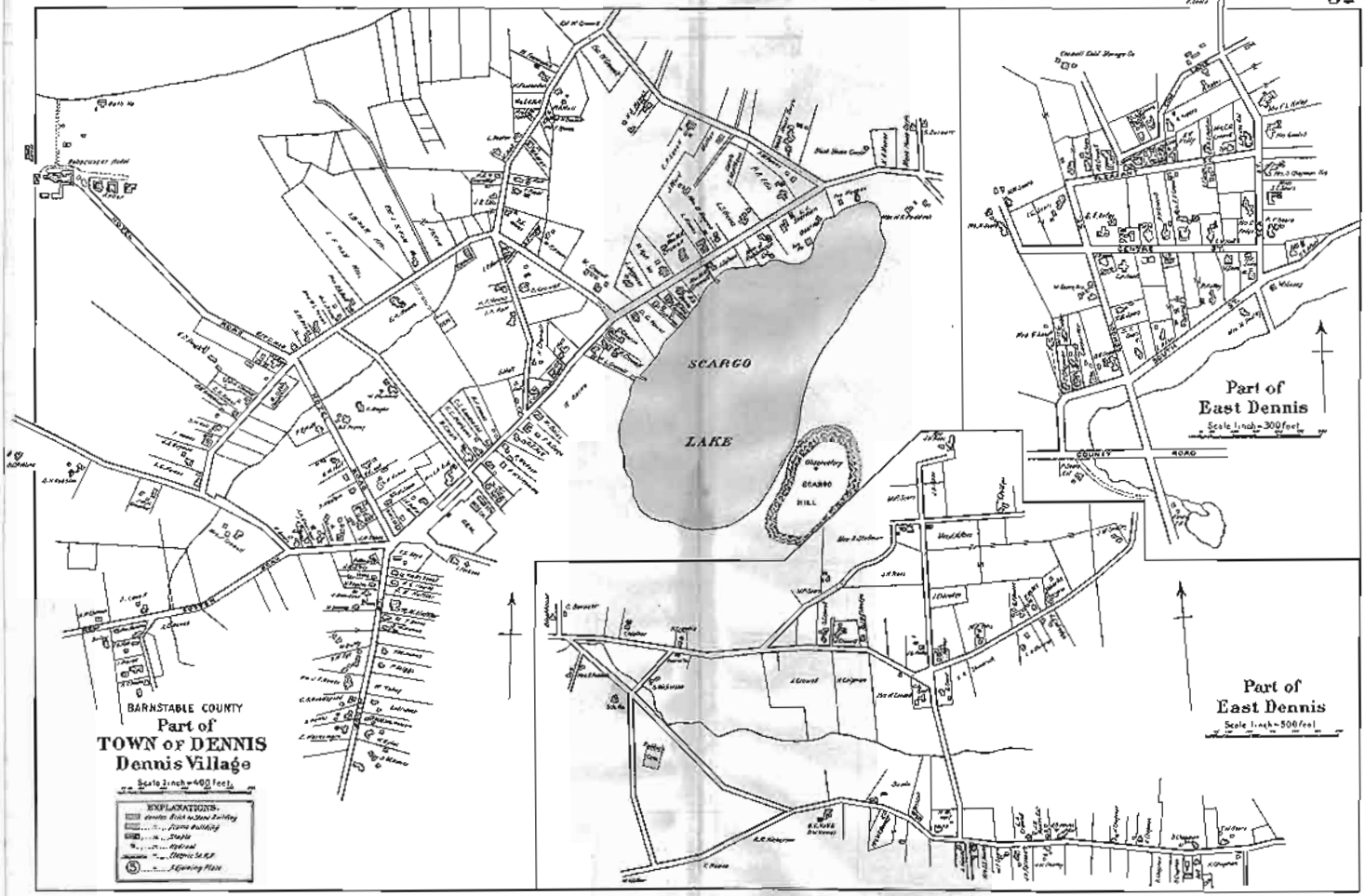
BARNSTABLE COUNTY
Part of
TOWN OF DENNIS
Dennis Village
Scale 1 inch = 400 feet
EXPLANATIONS.
SCARGO
LAKE
SCARGO HILL
Part of
East Dennis
Scale 1 inch = 300 feet
COUNTY ROAD
Part of
East Dennis
Scale 1 inch = 500 feet

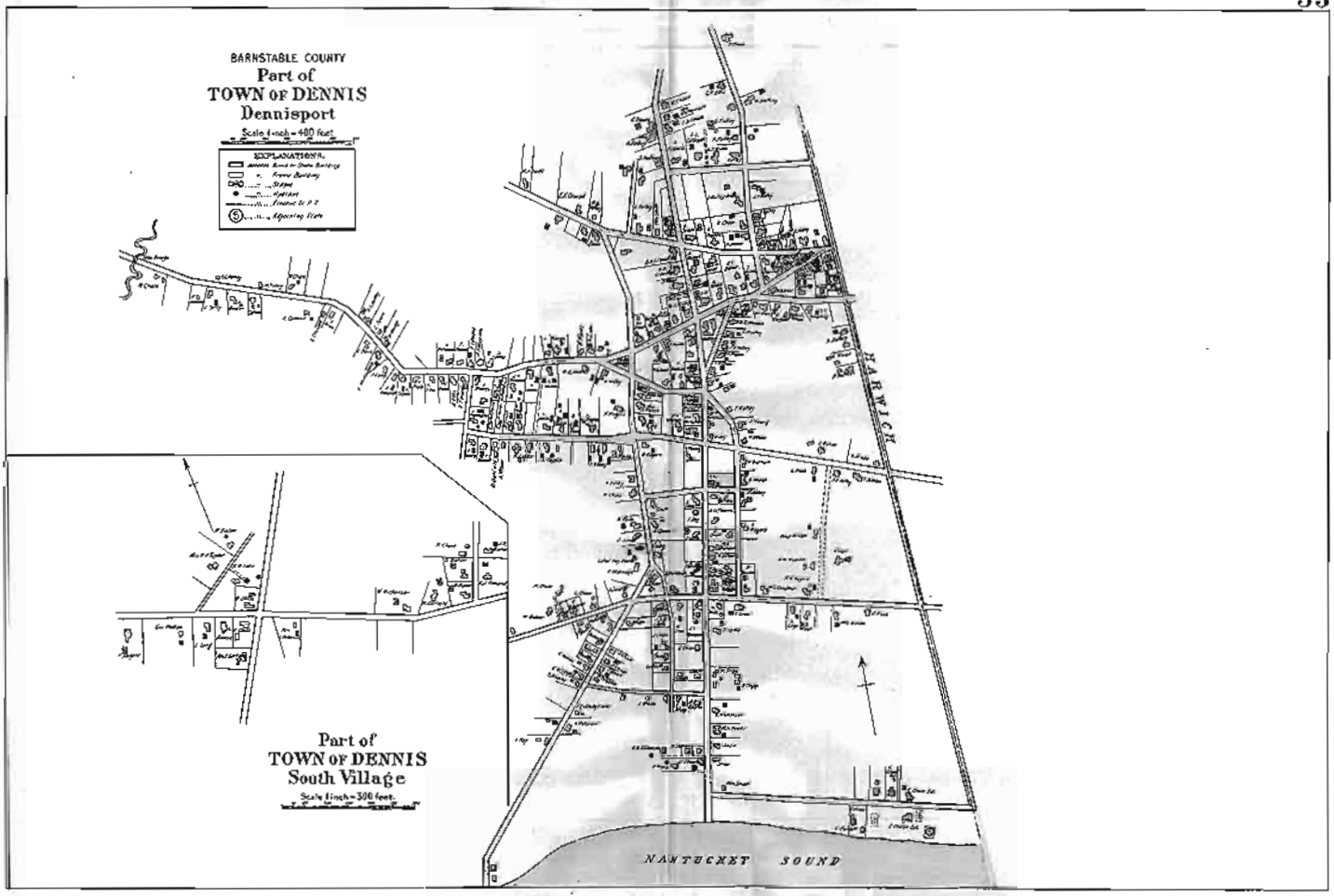
BARNSTABLE COUNTY
Part of
TOWN OF DENNIS
Dennisport
Scale 1 inch = 480 feet
EXPLANATIONS.
Part of
TOWN OF DENNIS
South Village
Scale 1 inch = 300 feet
HARWICH
NANTUCKET SOUND

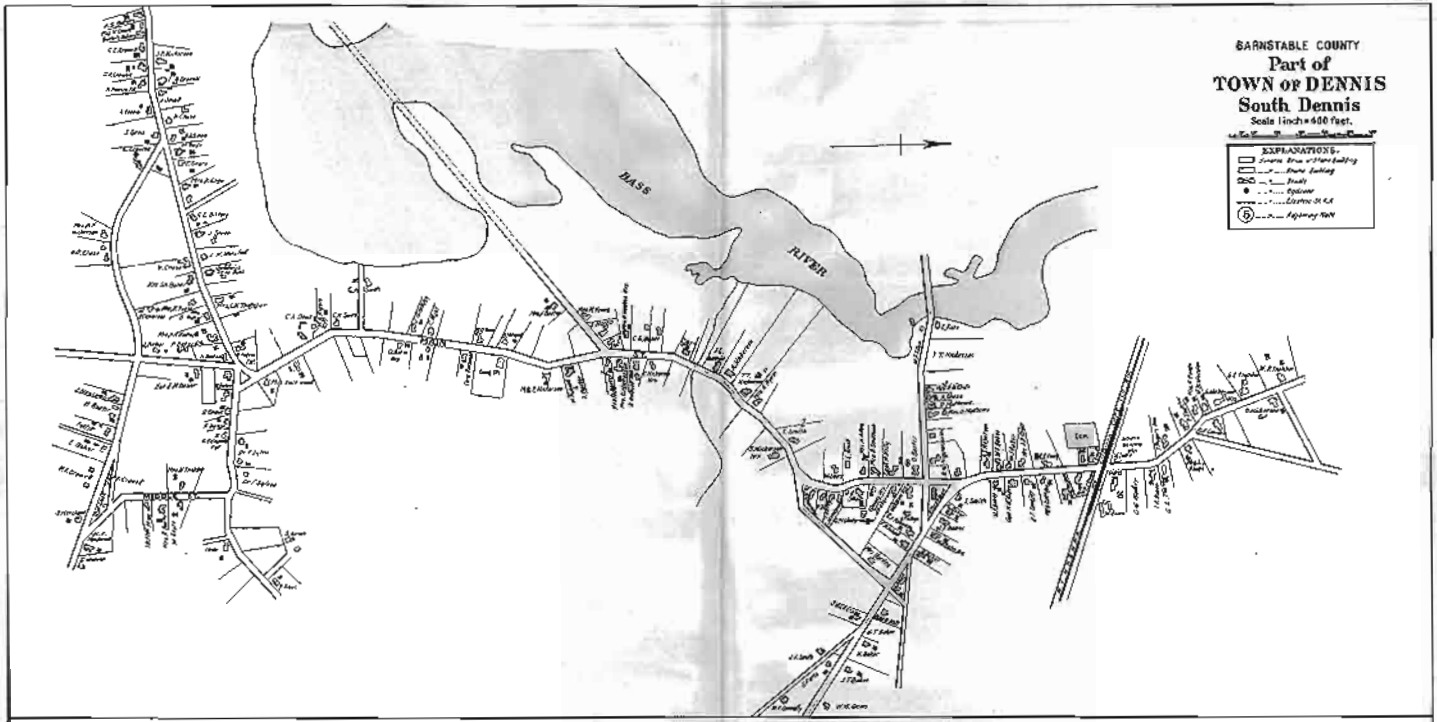
BARNSTABLE COUNTY
Part of
TOWN OF DENNIS
South Dennis
Scale 1 inch = 400 feet.
EXPLANATIONS
BASS
RIVER

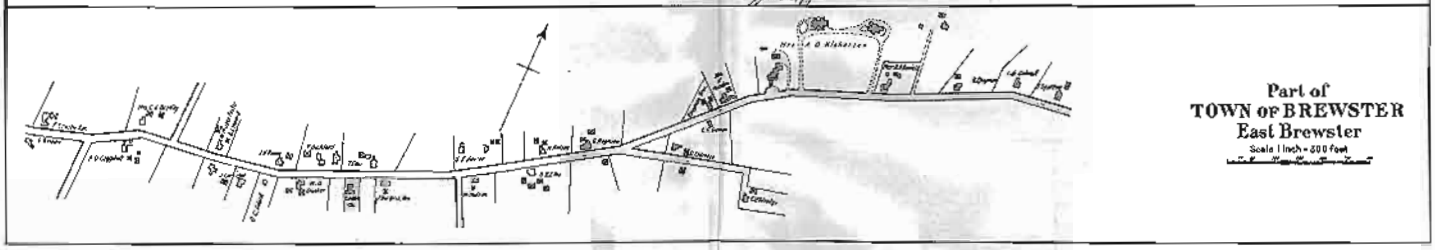
Part of
TOWN OF BREWSTER
East Brewster
Scale 1 inch = 500 feet

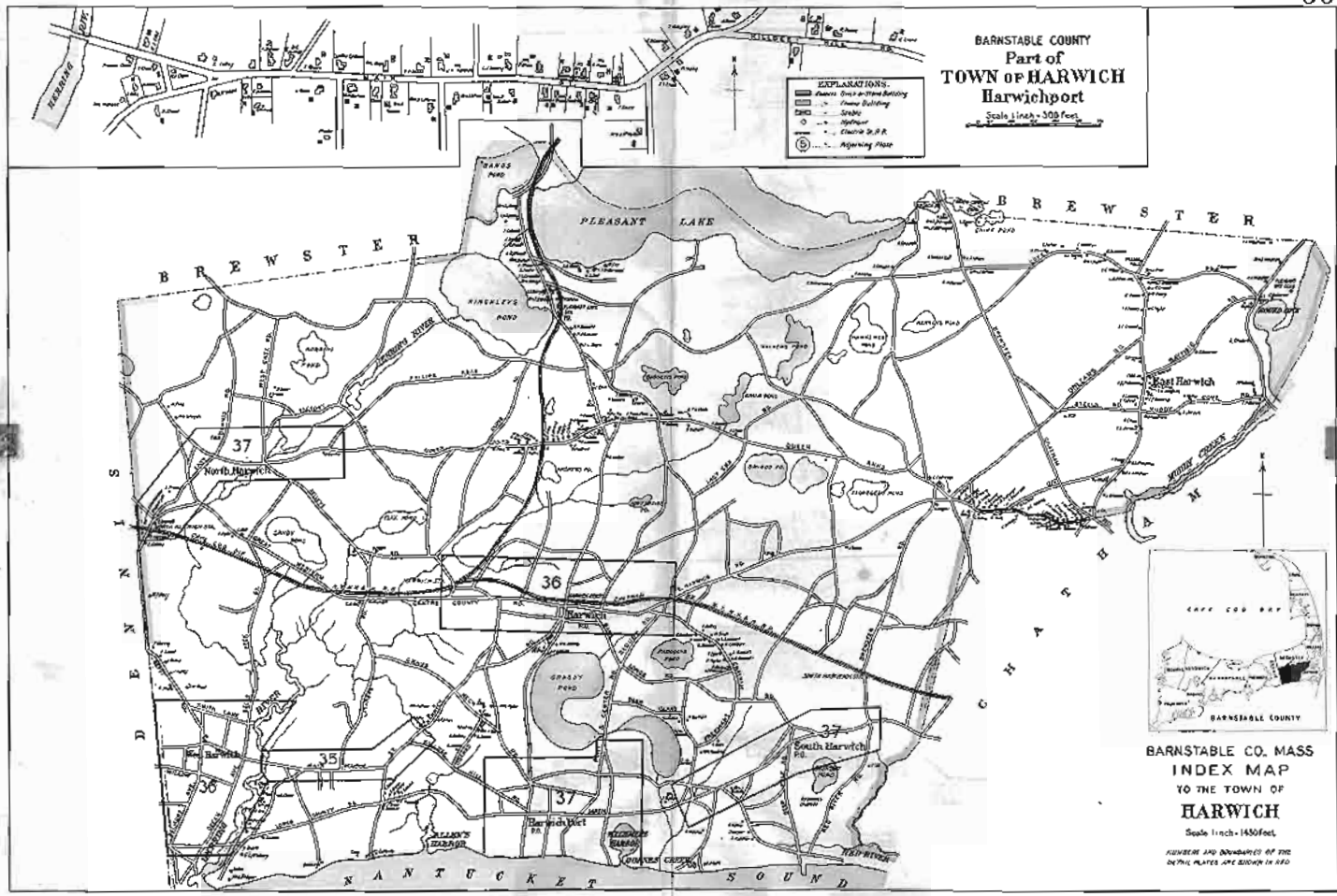
BARNSTABLE COUNTY
Part of
TOWN OF HARWICH
Harwichport
Scale 1 inch = 300 feet
EXPLANATIONS
PLEASANT LAKE
BREWSTER
BREWSTER
DENNIS
CHATHAM
NANTUCKET SOUND
North Harwich
East Harwich
South Harwich
Harwich Port
Harwich
37
36
35
BARNSTABLE COUNTY
BARNSTABLE CO. MASS
INDEX MAP
TO THE TOWN OF
HARWICH
Scale 1 inch = 1450 feet

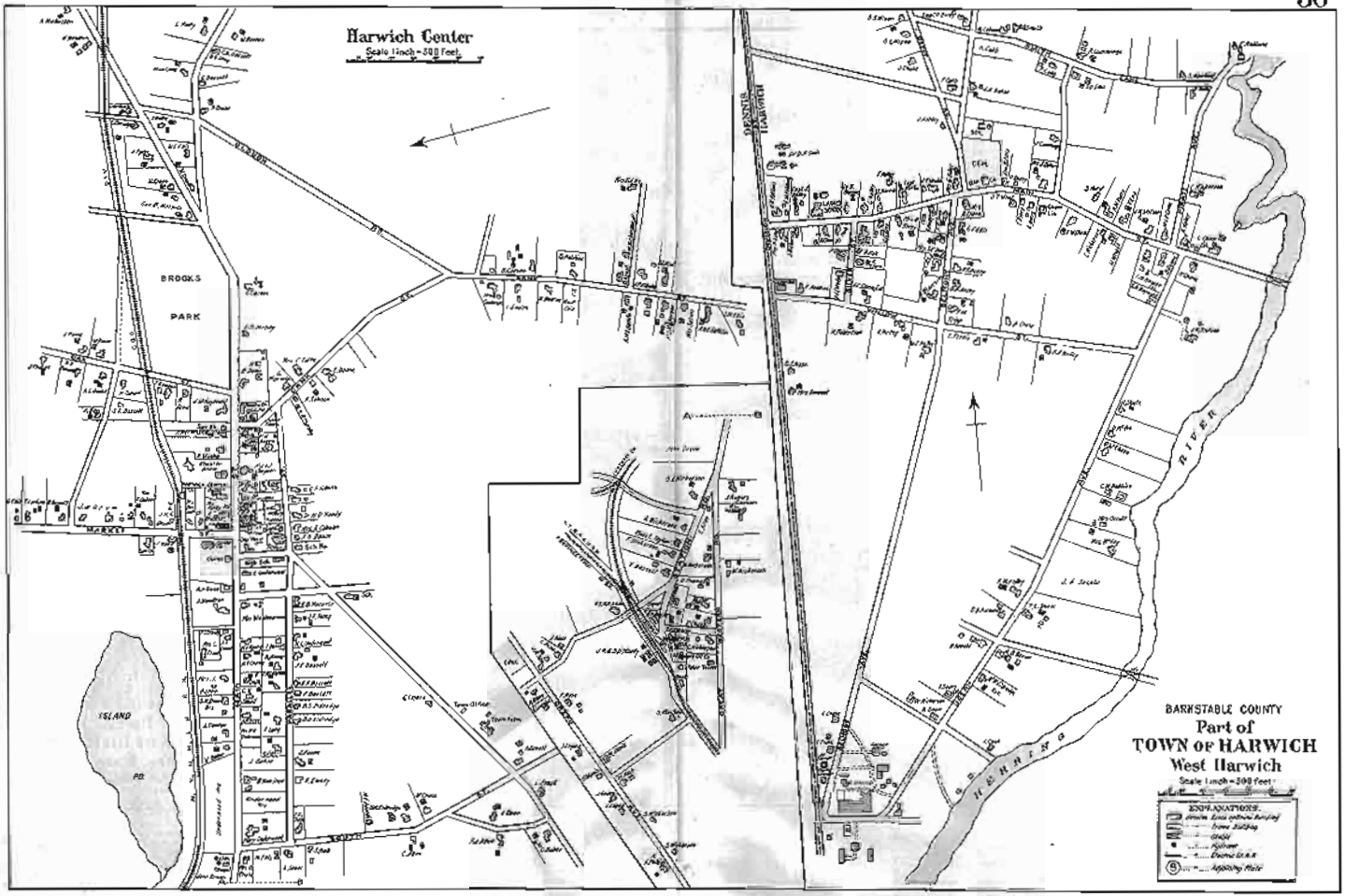
Harwich Center
Scale 1 inch = 300 feet
BROOKS
PARK
MARKET
ISLAND
POND
DENNIS
HARWICH
RIVER
HERRING
BARNSTABLE COUNTY
Part of
TOWN OF HARWICH
West Harwich
Scale 1 inch = 300 feet
EXPLANATIONS

BARNSTABLE COUNTY
Part of
TOWN OF HARWICH
North Harwich
Scale 1 inch = 300 feet

EXPLANATIONS

Part of
TOWN OF HARWICH
South Harwich
Scale 1 inch = 300 feet

SKINQUIT PD.

WYCHMERE PD.

ATLANTIC OCEAN

Part of
TOWN OF HARWICH
Harwichport
Scale 1 inch = 300 feet

INDEX — OCEAN GROVE

SEA BREEZE AVE.

OCEAN AVE

CENTRAL AVE.

MAIN ST.

ATLANTIC ST. CAMP AVE

PLEASANT AVE. PINE AVE

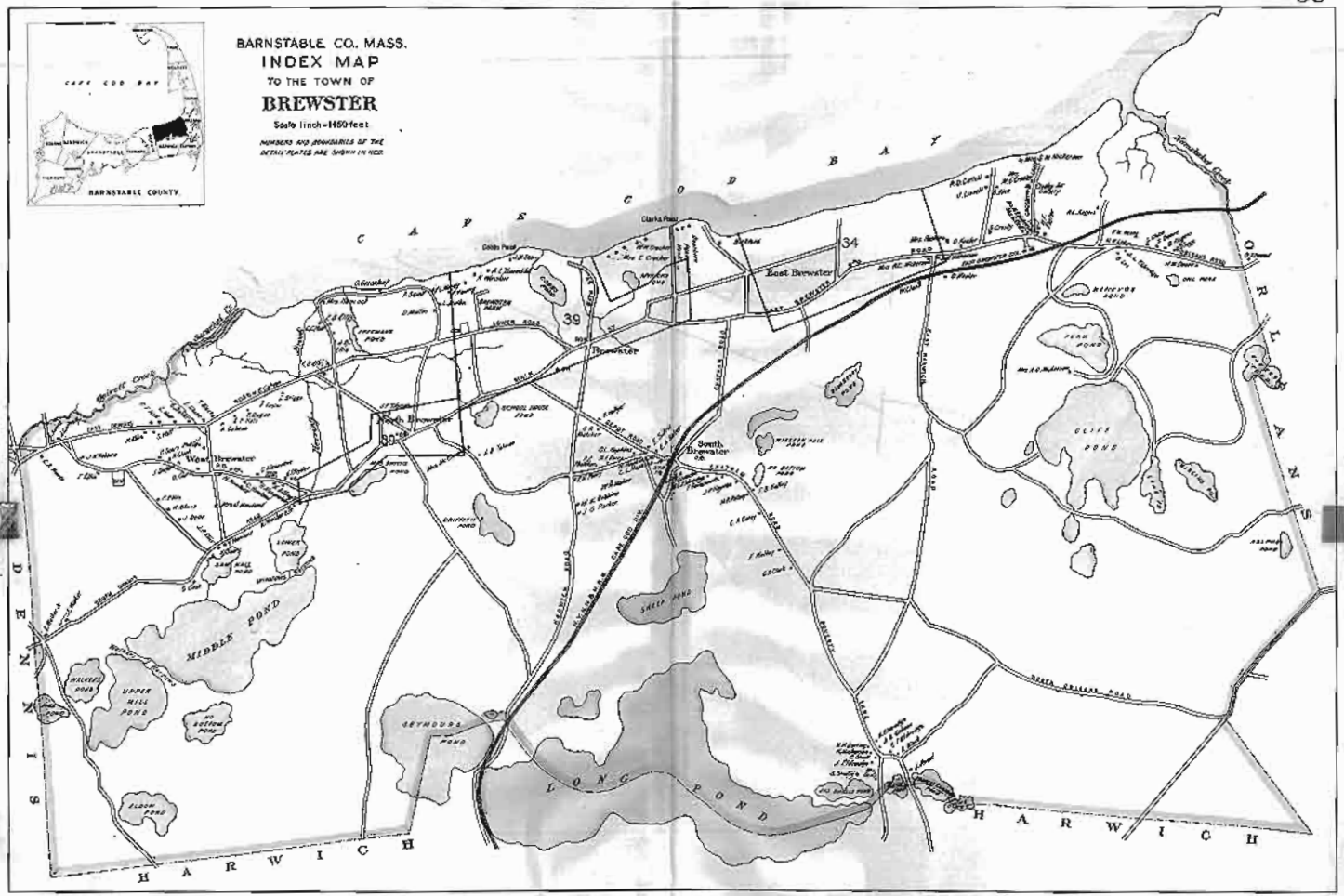
BARNSTABLE CO. MASS.
INDEX MAP
TO THE TOWN OF
BREWSTER
Scale 1 inch = 1450 feet
NUMBERS AND BOUNDARIES OF THE DETAIL PLATES ARE SHOWN IN RED
CAPE COD BAY
BARNSTABLE COUNTY
CAPE COD BAY
East Brewster
Brewster
South Brewster
West Brewster
South Brewster P.O.
MIDDLE POND
UPPER HILL POND
LONG POND
SALT POND
GREYHOUSE POND
ALLEN POND
HARWICH
HARWICH
ORLEANS
DENNIS
34
39
39

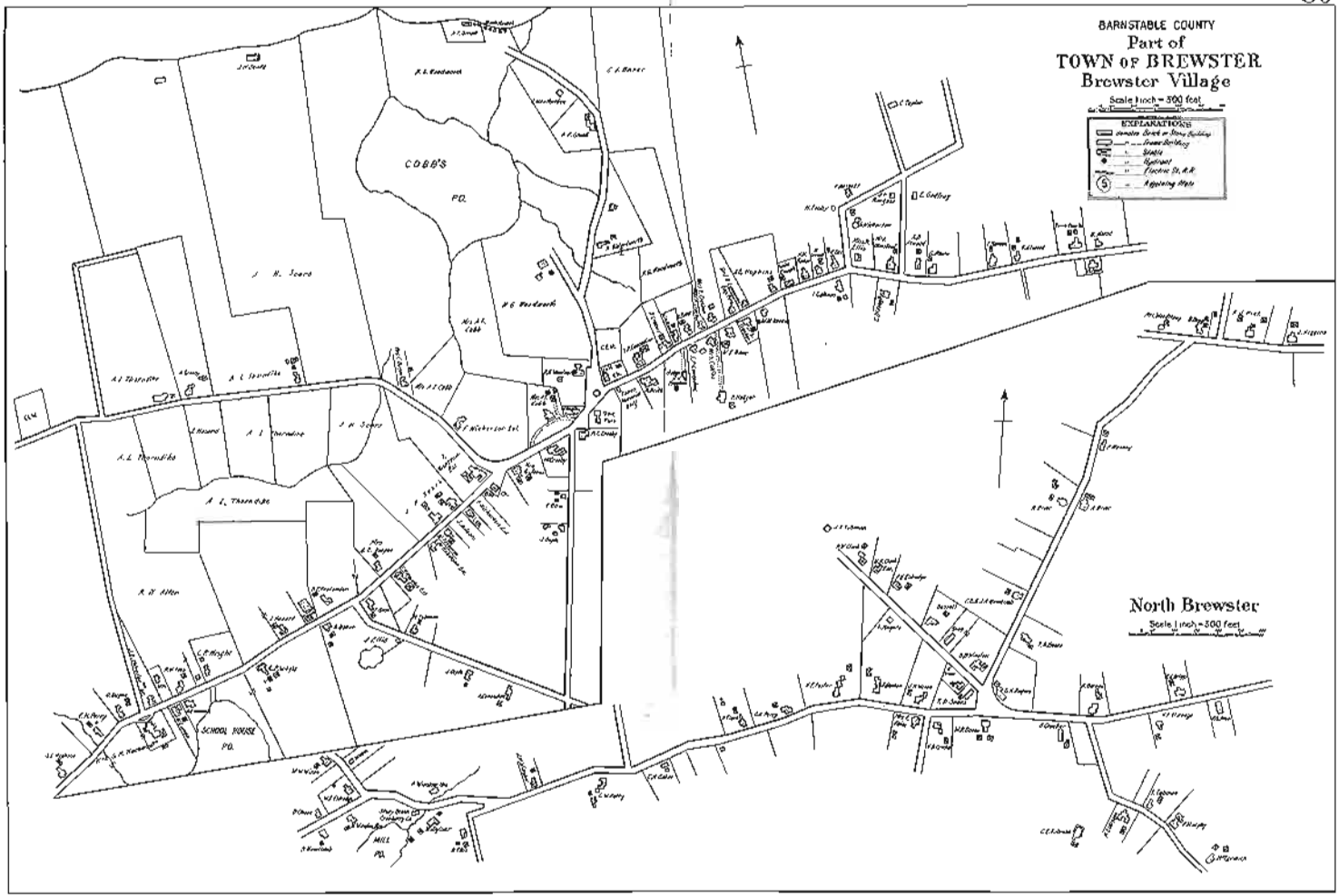
BARNSTABLE COUNTY
Part of
TOWN OF BREWSTER
Brewster Village
Scale 1 inch = 300 feet
EXPLANATIONS
COBB'S
PO.
SCHOOL HOUSE
PO.
HILL
PO.
North Brewster
Scale 1 inch = 300 feet

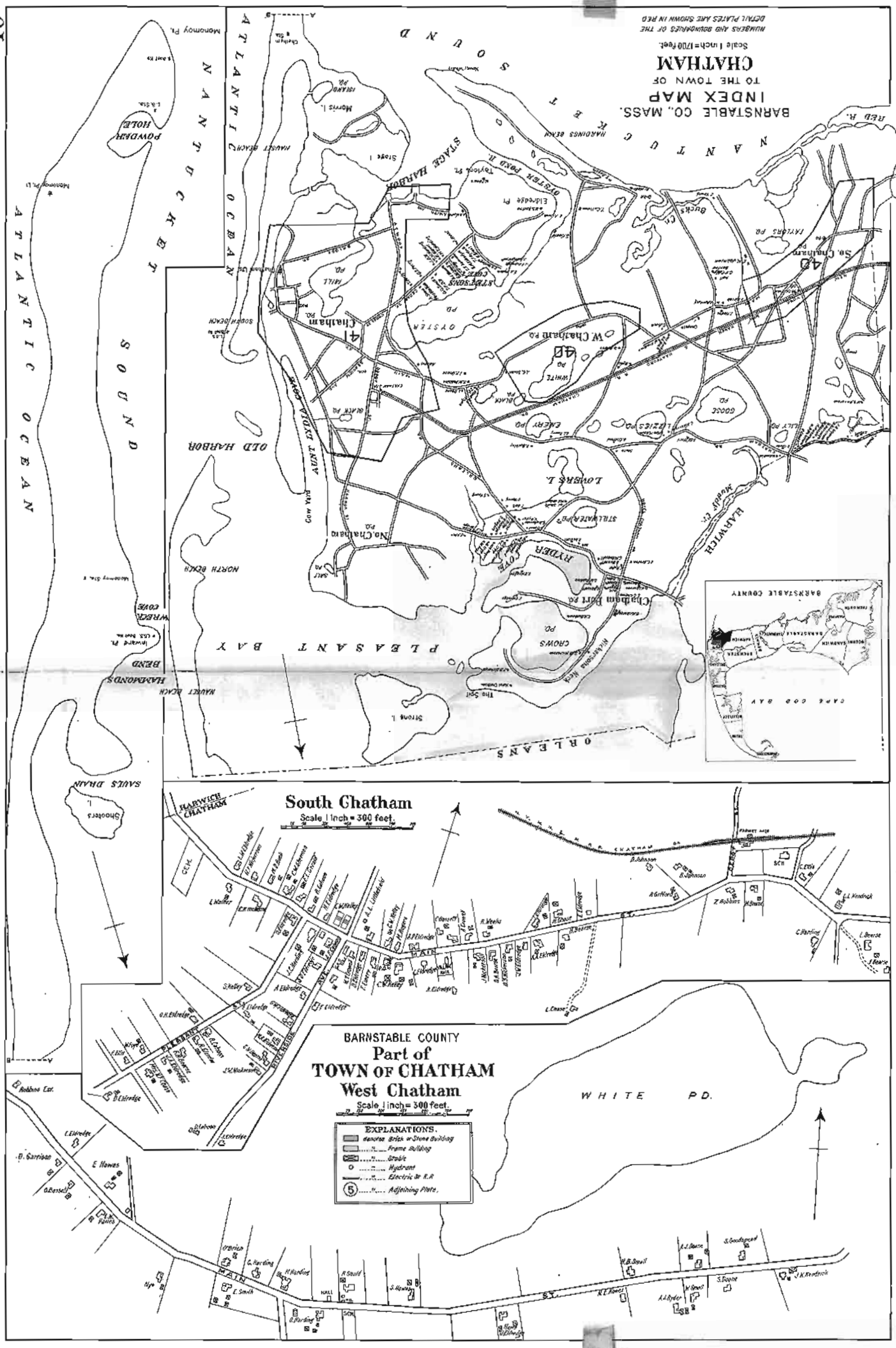
BARNSTABLE CO., MASS.
INDEX MAP
TO THE TOWN OF
CHATHAM
Scale 1 inch = 1700 feet.
NUMBERS AND BOUNDARIES OF THE DETAIL PLATES ARE SHOWN IN RED
NANTUCKET SOUND
ATLANTIC OCEAN
NANTUCKET SOUND
ATLANTIC OCEAN
OLD HARBOR
PLEASANT BAY
ORLEANS
HARWICH
AUNT LYDIA'S COVE
STAGE HARBOR
POWDER HOLE
SAULS PLAIN
WRECK COVE
HARRIGONS BEND
NORTH BEACH
SOUTH BEACH
HARVEST BEACH
MARKET BEACH
Chatham Port P.O.
No. Chatham P.O.
W. Chatham P.O.
So. Chatham P.O.
Chatham P.O.
LOWER L.
STILLWATER P.O.
RYDER COVE
CROWS P.O.
WHITE P.O.
BARNSTABLE COUNTY
CAPE COD BAY
South Chatham
Scale 1 inch = 300 feet.
HARWICH
CHATHAM
MAIN ST.
CHATHAM
BARNSTABLE COUNTY
Part of
TOWN OF CHATHAM
West Chatham
Scale 1 inch = 300 feet.
EXPLANATIONS.
Brick or Stone Building
Frame Building
Stable
Hydrant
Electric St. R.R.
Adjoining Plate.
WHITE P.O.
MAIN ST.

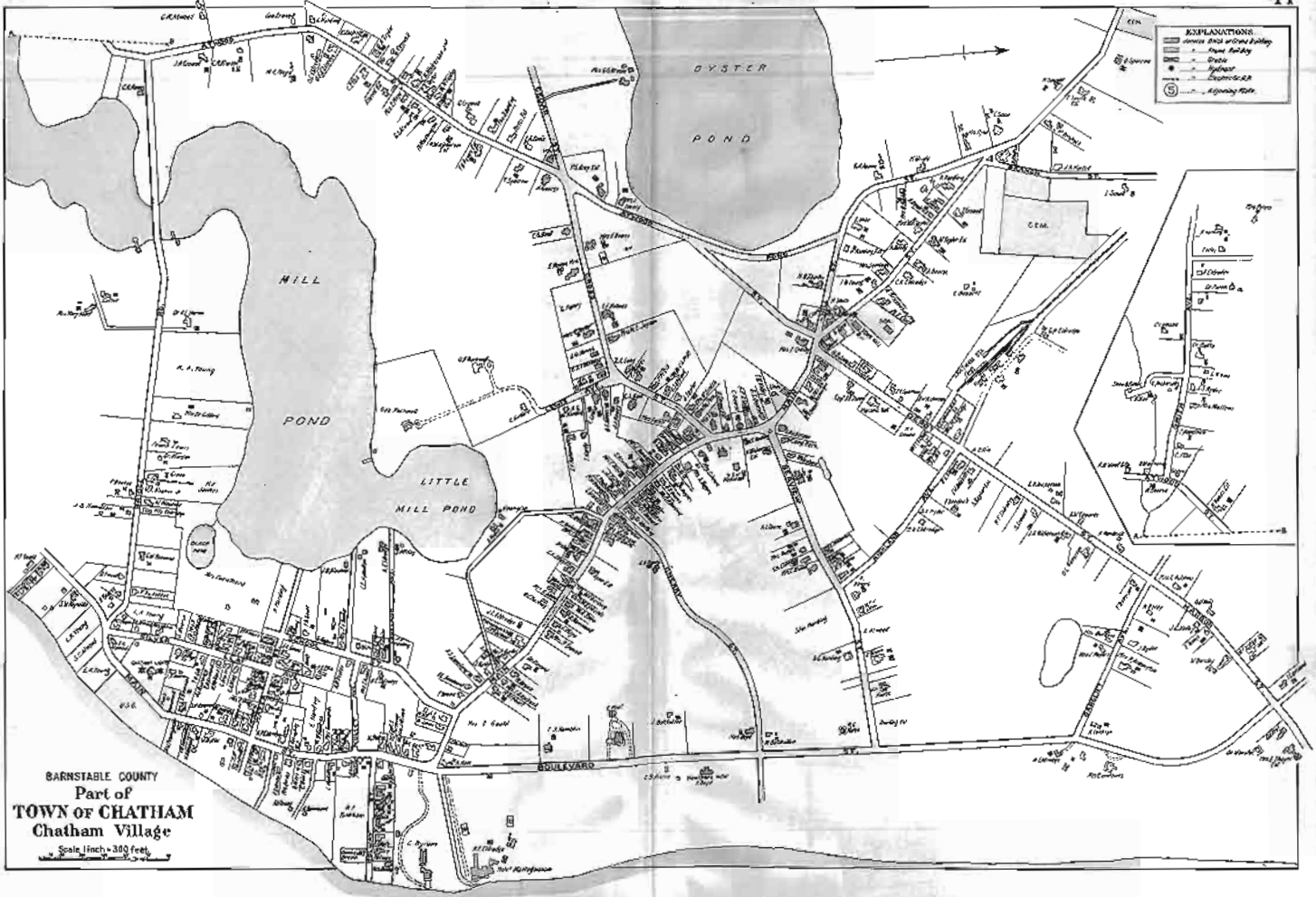
OYSTER
POND
MILL
POND
LITTLE
MILL POND
CEM.
BOULEVARD
EXPLANATIONS
BARNSTABLE COUNTY
Part of
TOWN OF CHATHAM
Chatham Village
Scale 1 inch = 300 feet

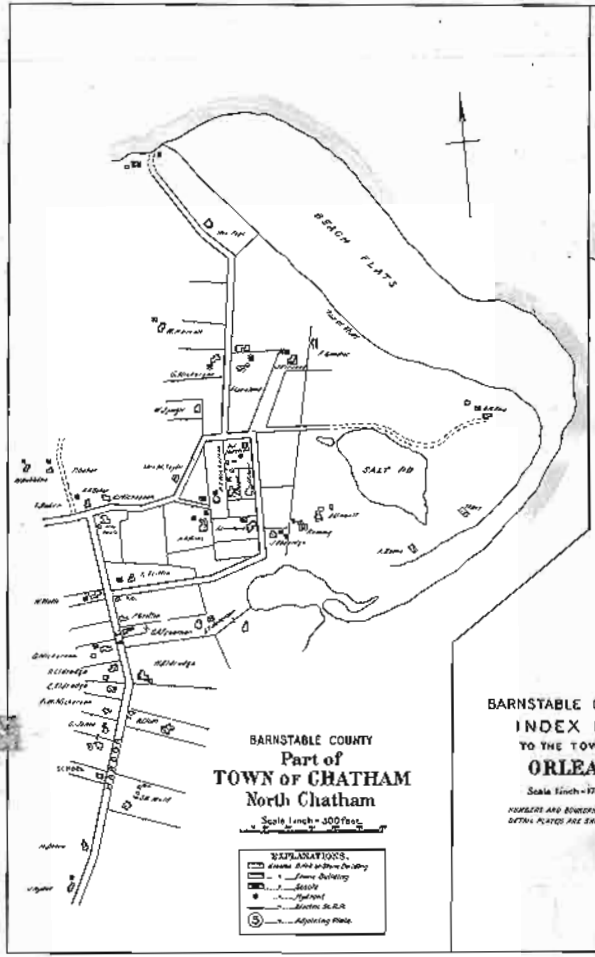


BARNSTABLE CO. MASS.
INDEX MAP
TO THE TOWN OF
**ORLEANS**
Scale 1 inch = 1700 feet.

NUMBERS AND BOUNDARIES OF THE DETAIL PLATES ARE SHOWN IN RED.

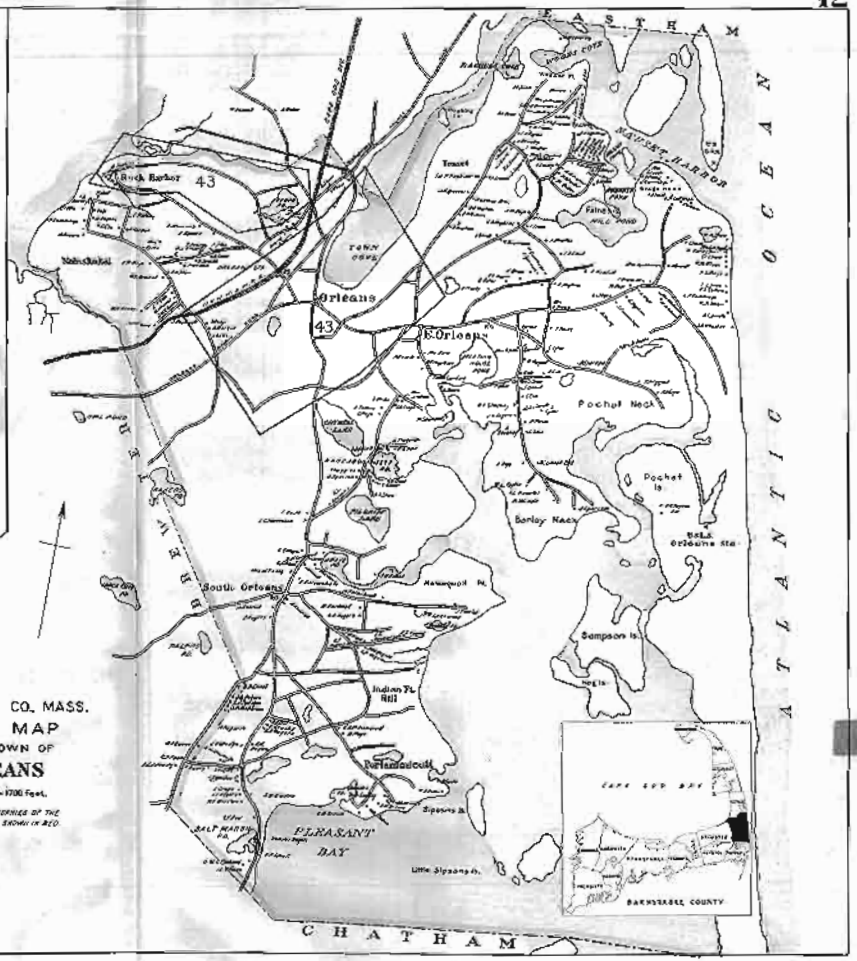

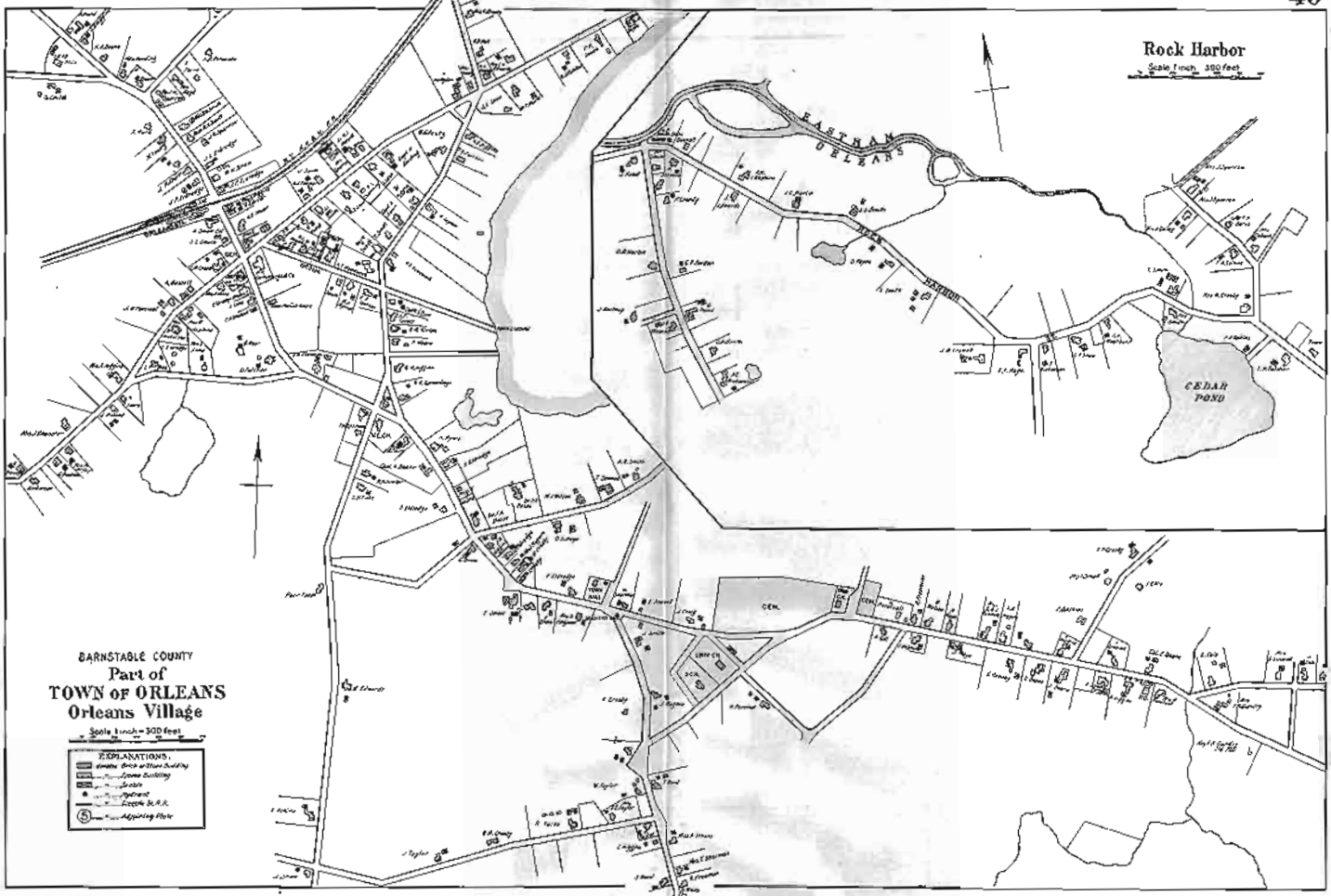
Rock Harbor
Scale 1 inch = 300 feet
EASTHAM
ORLEANS
CEDAR POND
BARNSTABLE COUNTY
Part of
TOWN OF ORLEANS
Orleans Village
Scale 1 inch = 300 feet
EXPLANATIONS.
Adjoining Plate

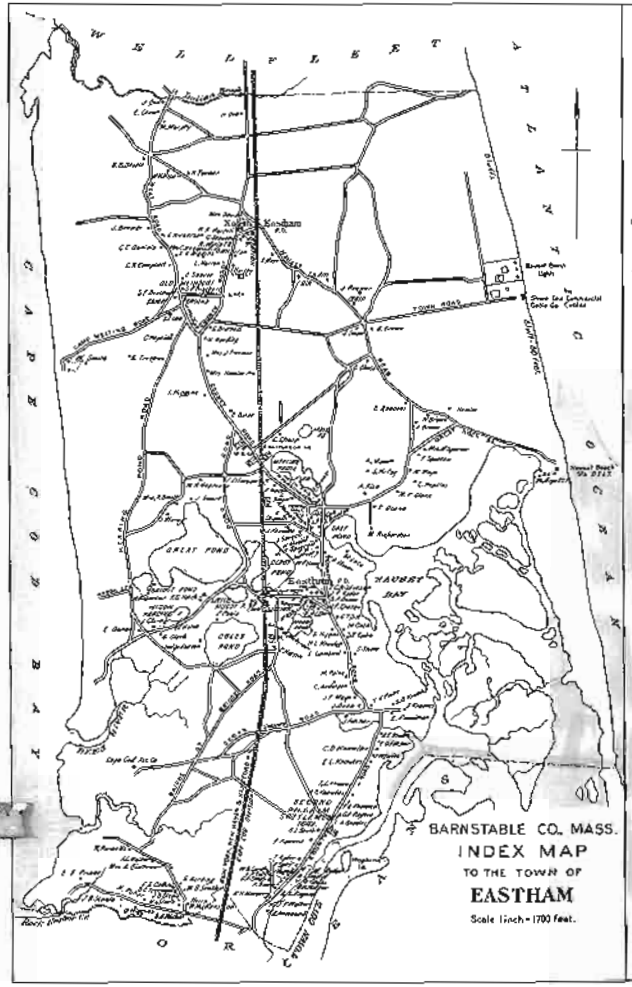
BARNSTABLE CO. MASS.
INDEX MAP
TO THE TOWN OF
EASTHAM
Scale 1 inch = 1700 feet.
Eastham
HAUSER BAY
GREAT POND
GREEN POND
Nauset Beach Light
Nauset Beach Sta. 2112
Stone Tow Commercial Cable Co. Cables
TOWN ROAD
STATE ROAD
Boston Post Road
Cape Cod Bay
Atlantic Ocean

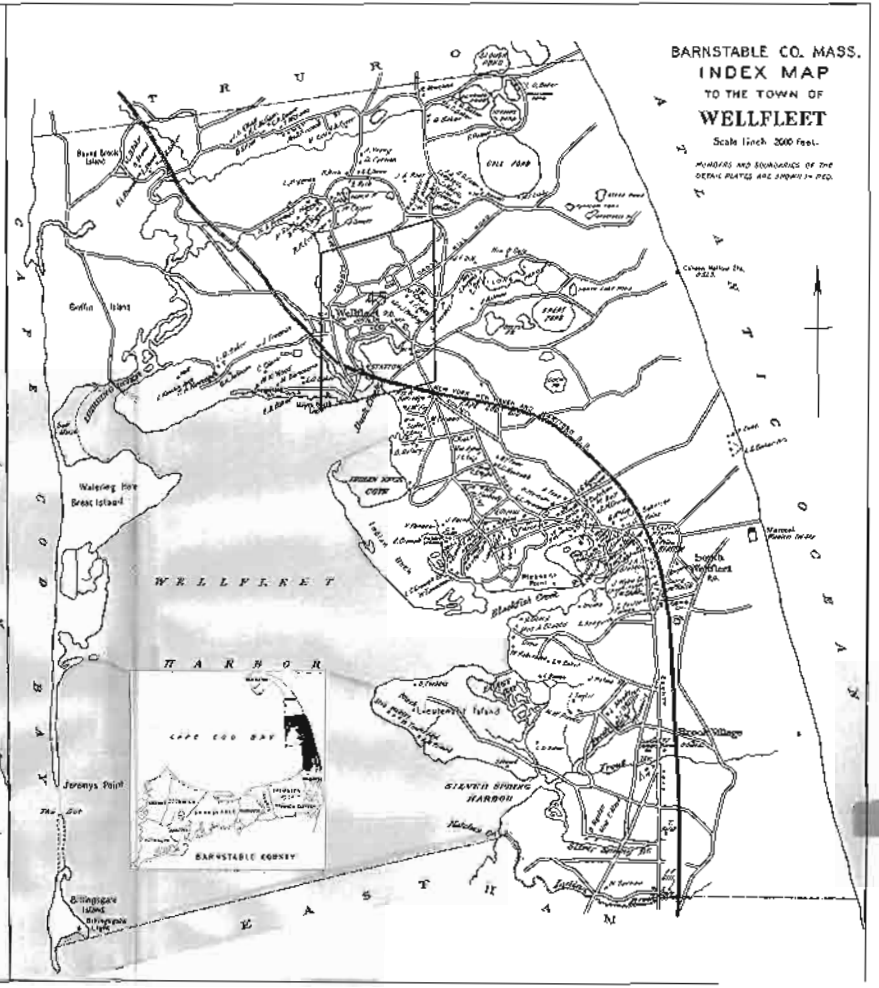
BARNSTABLE CO. MASS.
INDEX MAP
TO THE TOWN OF
WELLFLEET
Scale 1 inch 2000 feet.
MEMBERS AND BOUNDARIES OF THE DETAIL PLATES ARE SHOWN IN RED.
Bound Brook Island
Griffin Island
Wellfleet
Wellfleet Harbor
Great Island
Jeremys Point
Billingsgate Island
Cape Cod Bay
Barnstable County
Atlantic Ocean

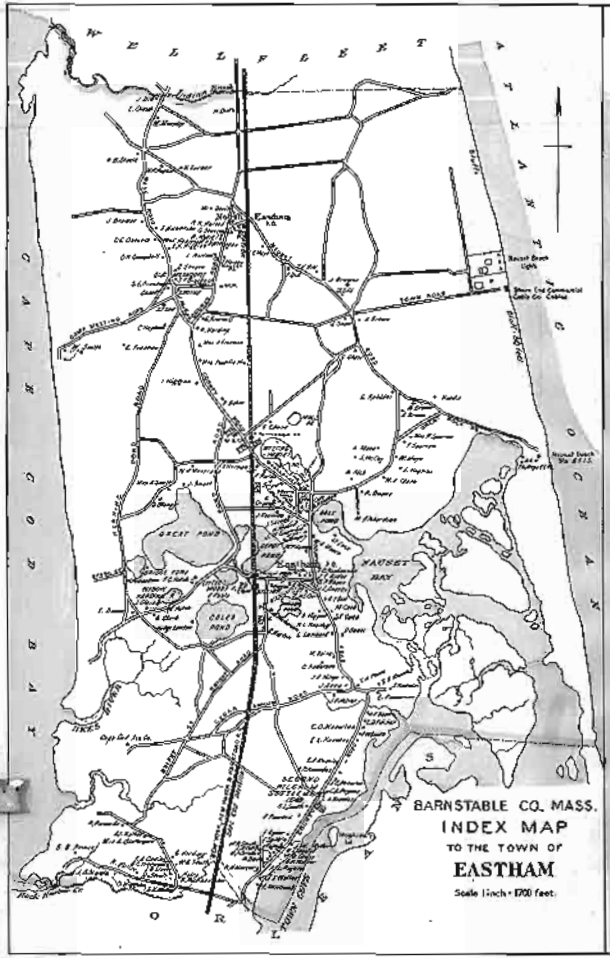
BARNSTABLE CO. MASS.
INDEX MAP
TO THE TOWN OF
EASTHAM
Scale 1 inch = 1700 feet.
WELLFLEET
ATLANTIC OCEAN
CAPE COD BAY
Eastham
Nauset Beach Light
Town Neck
Nauset Beach No. 8115
GREAT POND
NAUSET BAY
COLES POND
Nauset Beach No. 8113
Opp. Cat Isle
SECOND MILLSTONE
Hook Point

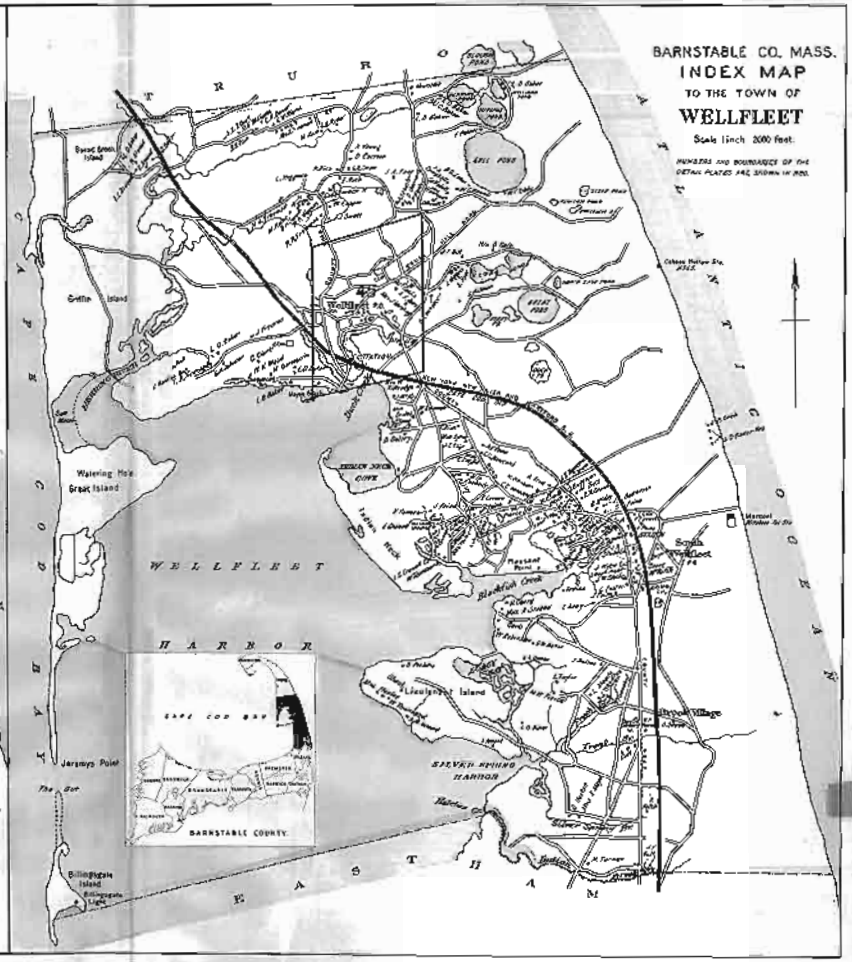
BARNSTABLE CO. MASS.
INDEX MAP
TO THE TOWN OF
WELLFLEET
Scale 1 inch 2000 feet.
NUMBERS AND BOUNDARIES OF THE DETAIL PLATES ARE SHOWN IN RED.
TRURO
ATLANTIC OCEAN
Bound Brook Island
Griffin Island
Wellfleet
Watering Hole
Great Island
WELLFLEET
HARBOR
Blackfish Creek
Lieutenant Island
SEVEN MILE HARBOR
Jeremys Point
The Bar
Billingsgate Island
Billingsgate Light
EASTHAM
CAPE COD BAY
BARNSTABLE COUNTY

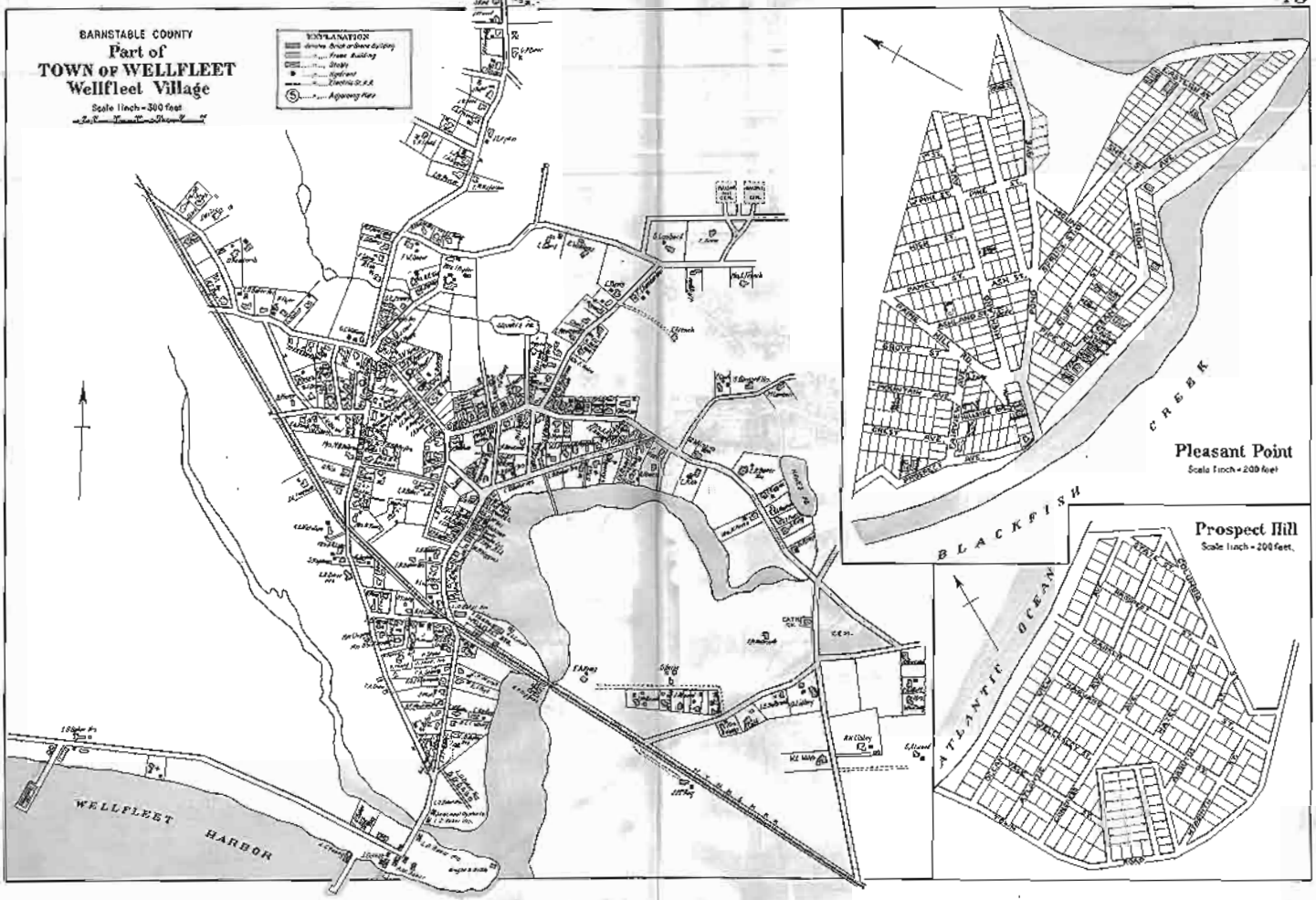
BARNSTABLE COUNTY
Part of
TOWN OF WELLFLEET
Wellfleet Village
Scale 1 inch = 300 feet
EXPLANATION
WELLFLEET HARBOR
Pleasant Point
Scale 1 inch = 200 feet
BLACKFISH CREEK
Prospect Hill
Scale 1 inch = 200 feet.
ATLANTIC OCEAN

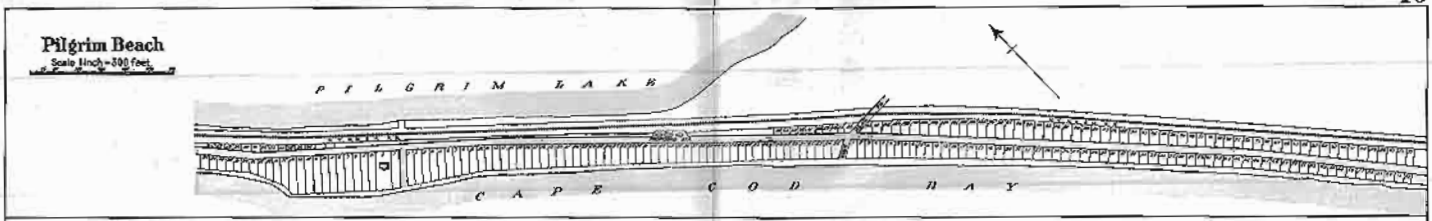
Pilgrim Beach
Scale 1 inch = 300 feet.
PILGRIM LAKE
CAPE COD BAY

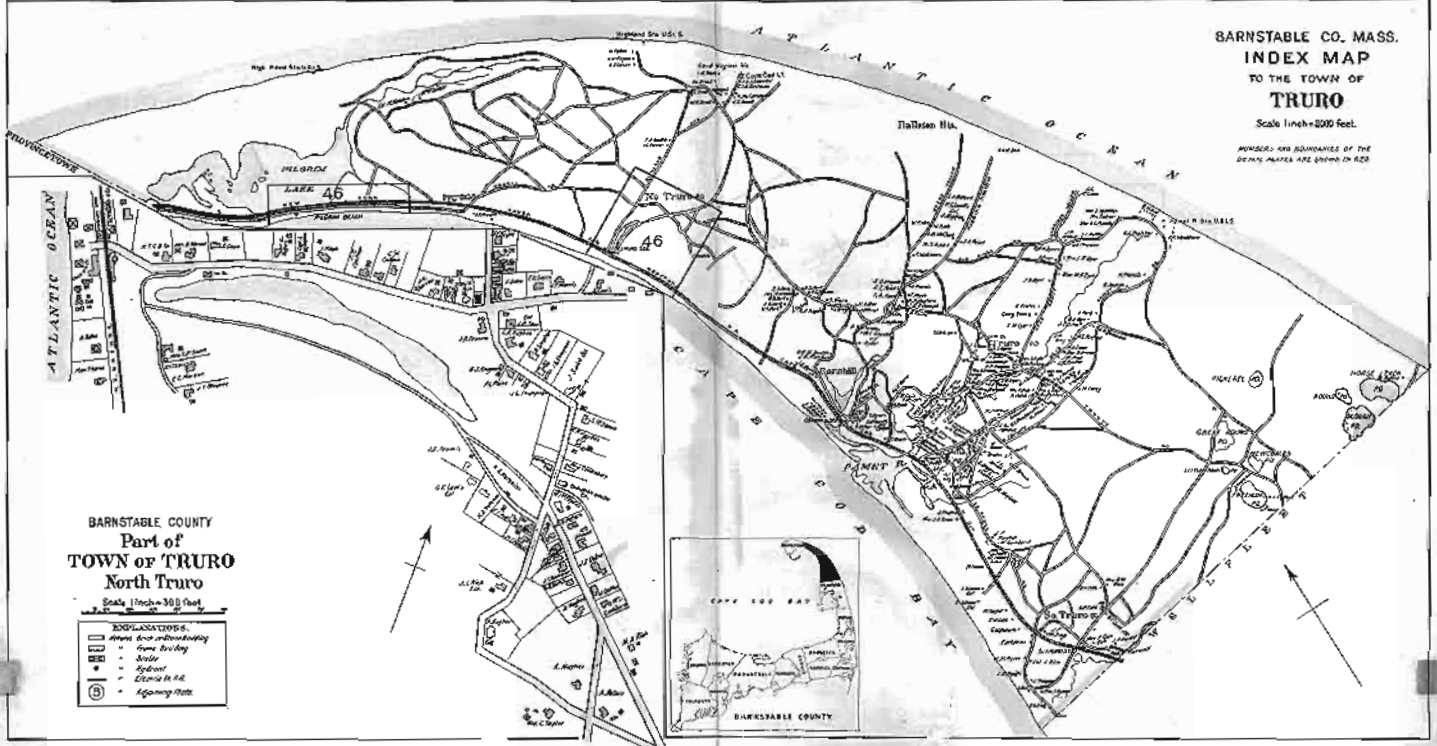
BARNSTABLE CO. MASS.
INDEX MAP
TO THE TOWN OF
TRURO
Scale 1 inch = 2000 feet.
ATLANTIC OCEAN
PILGRIM LAKE
46
Pilgrim Beach
Truro
Barnhill
Pamet R.
CAPE COD BAY
BARNSTABLE COUNTY
Part of
TOWN OF TRURO
North Truro
Scale 1 inch = 300 feet
EXPLANATIONS.

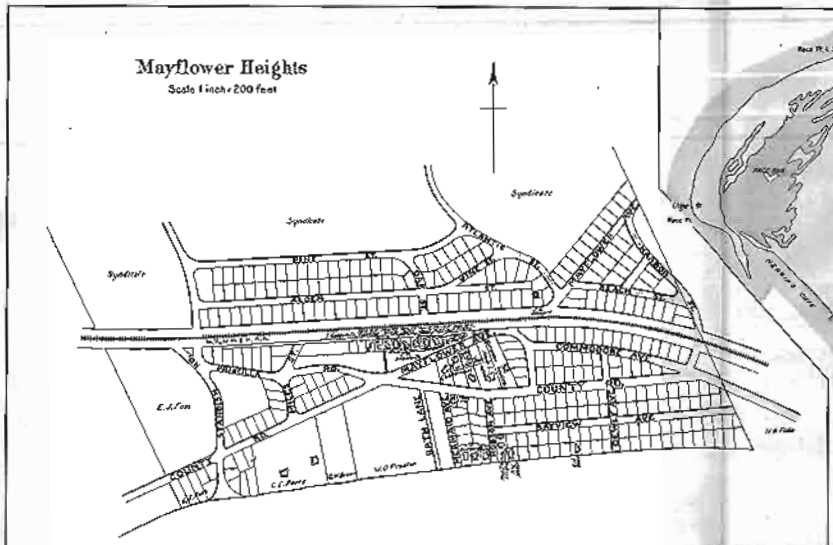
Mayflower Heights
Scale 1 inch = 200 feet
Syndicate
Syndicate
Syndicate
WEST
ALDEN
ALDEN
PLEASANT
PLEASANT
CONSERVATORY
CONSERVATORY AVE.
COUNTY
COUNTY
COUNTY
NORTH LANE
SOUTH LANE
E. S. Fox
C. C. Perry
Jordan
W. O. Proctor
U.S. Pole

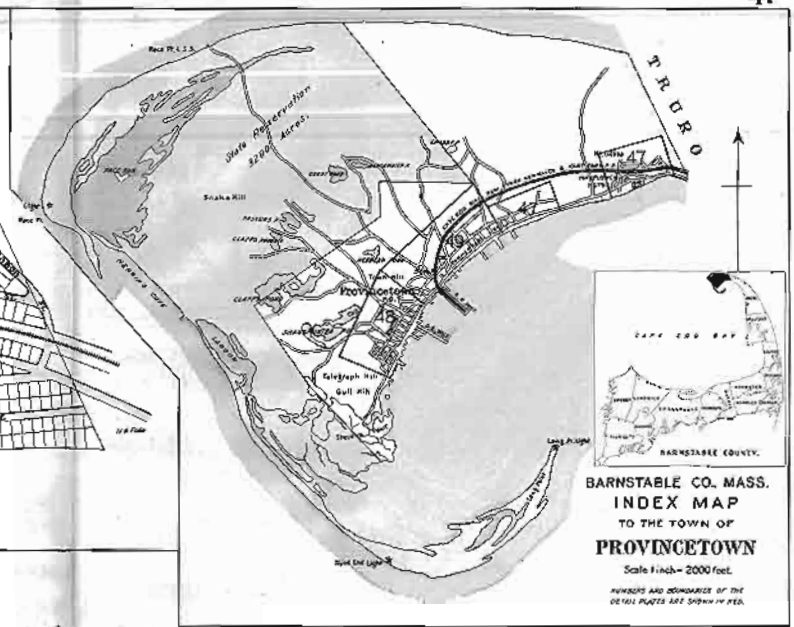
TRURO
State Reservation
2200 Acres
Snake Hill
PROVINCETOWN
Telegraph Hill
Gull Hill
Long Point Light
Race Point Light
47
47
47
19
CAPE COD BAY
BARNSTABLE COUNTY.
BARNSTABLE CO., MASS.
INDEX MAP
TO THE TOWN OF
PROVINCETOWN
Scale 1 inch = 2000 feet.
NUMBERS AND DIMENSIONS OF THE DETAIL PLATES ARE SHOWN IN RED.

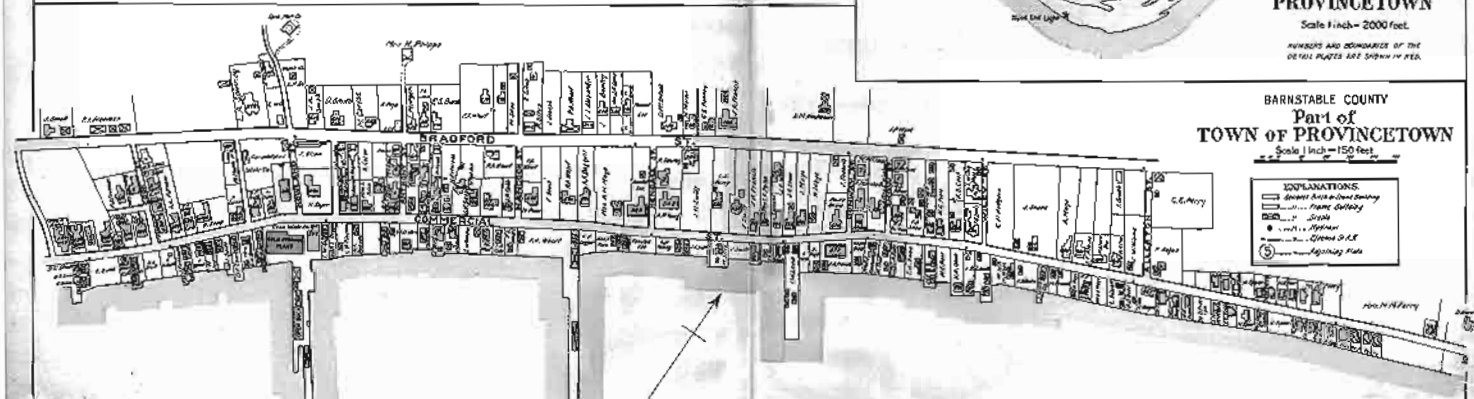
BRADFORD
COMMERCIAL
BARNSTABLE COUNTY
Part of
TOWN of PROVINCETOWN
Scale 1 inch = 150 feet
EXPLANATIONS.
Frame Building
Stone
Hydrant
Lighting Pole
C. E. Perry
Hosh H. Perry

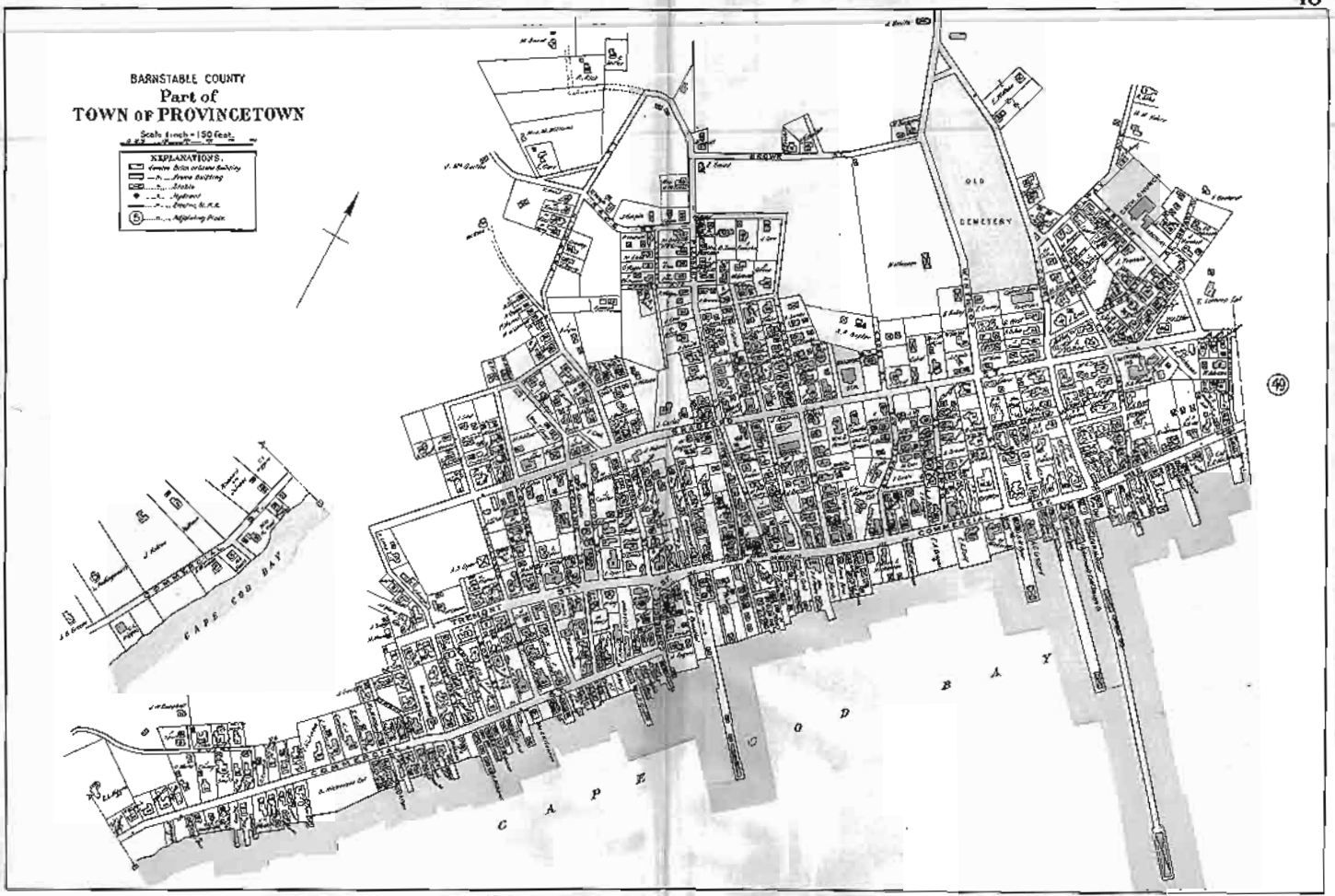
BARNSTABLE COUNTY
Part of
TOWN OF PROVINCETOWN
Scale 1 inch = 150 feet.
EXPLANATIONS.
OLD
CEMETERY
BROWN
COMMERCIAL
FRONT
CAPE COD BAY
CAPE COD BAY
49

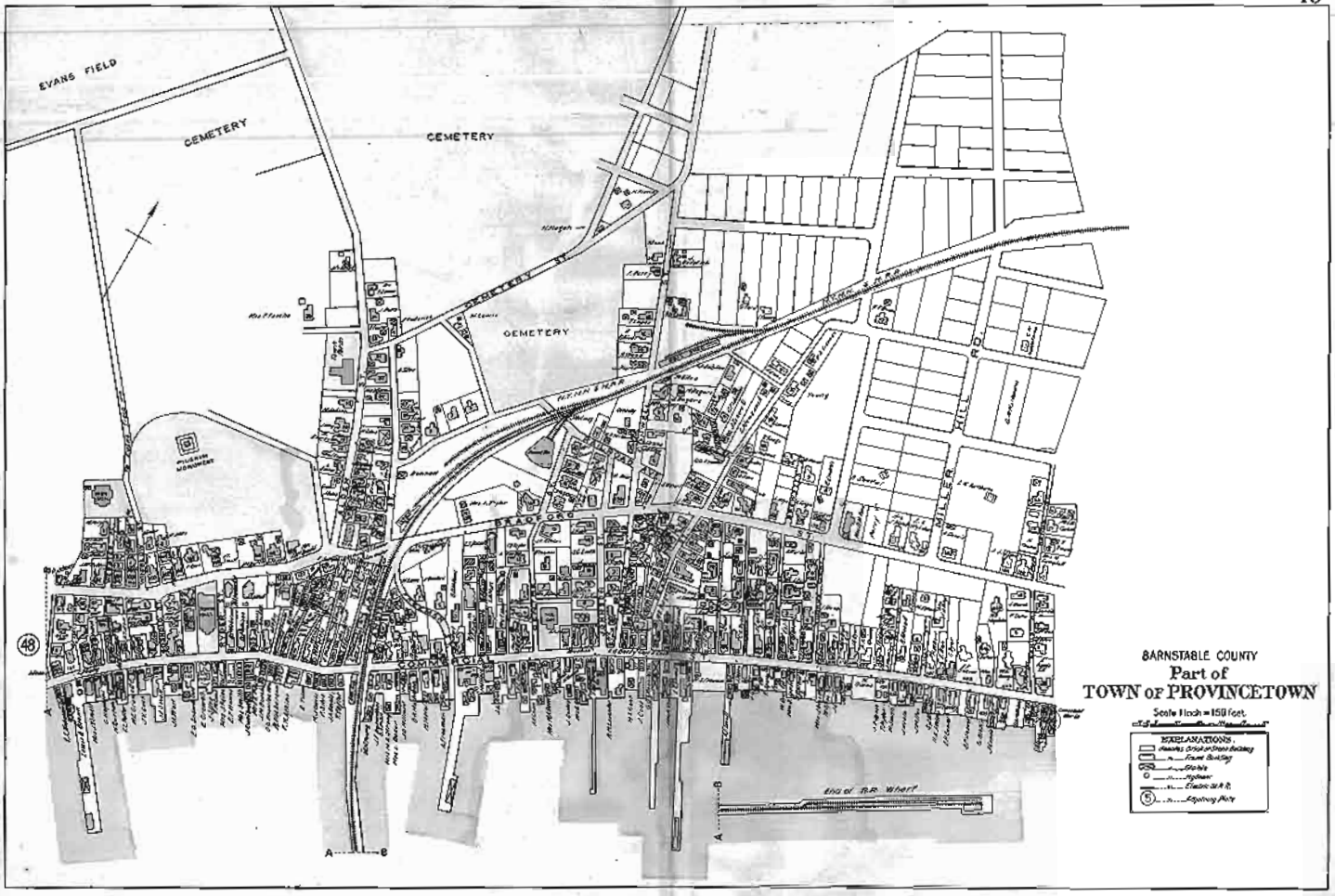
EVANS FIELD
CEMETERY
CEMETERY
CEMETERY
PEAKS HILL RD
PILGRIM MONUMENT
BRADFORD
COMMERCIAL
HILL
EDGE OF T.P.R. WHARF
A
B
48
BARNSTABLE COUNTY
Part of
TOWN OF PROVINCETOWN
Scale 1 Inch = 150 Feet.
EXPLANATIONS.
Stable
Hydrant
Electric R.R.
Lighting Poles