



COMPREHENSIVE WASTEWATER MANAGEMENT PLAN ALTERNATIVES ANALYSIS

DRAFT

Town of Bourne, MA
October 18, 2022

ENVIRONMENTAL
 PARTNERS

— An Apex Company —

TABLE OF CONTENTS

LIST OF TABLES	IV
LIST OF APPENDICIES	V
EXECUTIVE SUMMARY	1
TECHNOLOGY OVERVIEW	2
EVALUATION CRITERIA.....	2
ALTERNATIVES BY WATERSHED	3
CONCLUSIONS	4
SECTION 1 INTRODUCTION	5
SECTION 2 PRELIMINARY SCREENING OF TECHNOLOGIES.....	8
SECTION 2.1 CONVENTIONAL	8
SECTION 2.2 NON-TRADITIONAL	8
SECTION 2.3 POLICY	12
SECTION 2.4 TECHNOLOGIES FOR EVALUATION.....	13
SECTION 3 EVALUATION CRITERIA.....	15
SECTION 4 ALTERNATIVES EVALUATION	17
SECTION 4.1 MEGANSETT-SQUETEAGUE.....	18
Section 4.1.1 Conventional Alternatives.....	18
4.1.1.1 General Use I/A Onsite Systems	18
4.1.1.2 Centralized/Decentralized Sewering.....	19
4.1.1.3 Regional Sewering	19
Section 4.1.2 Non-Traditional	19
Section 4.1.3 Megansett-Squeteague Summary.....	20
SECTION 4.2 PHINNEYS HARBOR	20
Section 4.2.1 Conventional Alternatives.....	20
4.2.1.1 General Use I/A Onsite Systems	20
4.2.1.2 Centralized/Decentralized Sewering.....	21
4.2.1.3 Regional Sewering	22
Section 4.2.2 Non-Traditional	22
Section 4.2.3 Phinneys Harbor Summary.....	23

SECTION 4.3	BUTTERMILK BAY	23
Section 4.3.1	Conventional Alternatives.....	23
4.3.1.1	General Use I/A Onsite Systems	23
4.3.1.2	Centralized/Decentralized Sewering.....	24
4.3.1.3	Regional Sewering	25
Section 4.3.2	Non-Traditional	25
Section 4.3.3	Buttermilk Bay Summary	26
SECTION 4.4	POCASSET HARBOR	27
Section 4.4.1	Conventional Alternatives.....	27
4.4.1.1	General Use I/A Onsite Systems	27
4.4.1.2	Centralized/Decentralized Sewering.....	27
4.4.1.3	Regional Sewering	28
Section 4.4.2	Non-Traditional	28
Section 4.4.3	Pocasset Harbor Summary	29
SECTION 4.5	POCASSET RIVER	29
Section 4.5.1	Conventional Alternatives.....	29
4.5.1.1	General Use I/A Onsite Systems	29
4.5.1.2	Centralized/Decentralized Sewering.....	30
4.5.1.3	Regional Sewering	30
Section 4.5.2	Non-Traditional Alternatives	31
Section 4.5.3	Pocasset River Summary	31
SECTION 4.6	BUZZARDS BAY.....	31
Section 4.6.1	Conventional Alternatives.....	32
4.6.1.1	General Use I/A Onsite Systems	32
4.6.1.2	Centralized/Decentralized Sewering.....	32
4.6.1.3	Regional Sewering	32
Section 4.6.2	Non-Traditional Alternatives	32
SECTION 4.7	CAPE COD CANAL.....	33
Section 4.7.1	Conventional Alternatives.....	33
4.7.1.1	General Use I/A Onsite Systems	33
4.7.1.2	Centralized/Decentralized Sewering.....	33
4.7.1.3	Regional Sewering	33
Section 4.7.2	Non-Traditional Alternatives	33

SECTION 4.8	TOWN WIDE SUMMARY.....	34
SECTION 5	PHASE II PUBLIC PARTICIPATION	35
SECTION 5.1	PUBLIC PRESENTATIONS AND HEARINGS PHASE II.....	37

LIST OF TABLES

Table 1: Summary of Bourne Watersheds	6
Table 2: Bourne Non-Traditional Alternatives Engineering Feasibility Analysis	14
Table 3: Town of Bourne Evaluation Criteria	16
Table 4: Parcel Water Use Assumptions by Land Use Code	18
Table 5: Megansett-Squeteague Conventional I/A Alternative	19
Table 6: Megansett-Squeteague Alternative Summary	20
Table 7: Phinney's Harbor Conventional I/A Alternative	21
Table 8: Phinney's Harbor Existing Decentralized WWTFs	21
Table 9: Phinney's Harbor Alternative Summary	23
Table 10: Buttermilk Bay Conventional I/A Alternative	24
Table 11: Queen Sewell WWTF Flow Data	24
Table 12: Buttermilk Bay Conventional Sewer Alternative 1	25
Table 13: Buttermilk Bay Alternative Summary	26
Table 14: Pocasset Harbor Conventional I/A Alternative	27
Table 15: Pocasset Harbor Existing Decentralized WWTFs	28
Table 16: Pocasset Harbor Alternative Summary	29
Table 17: Pocasset River Conventional I/A Alternative	30
Table 18: Pocasset River Existing Decentralized WWTFs	30
Table 19: Pocasset River Alternatives Summary	31
Table 20: Total Estimated Nitrogen Removal	34
Table 21: Updated Stakeholder Meeting Schedule	36
Table 22: Public Participation Plan - Targeted Information Sharing Schedule	36

LIST OF APPENDICIES

APPENDIX A..... 1

APPENDIX B..... 2

APPENDIX C..... 3

APPENDIX D..... 4

APPENDIX E 5

Terms and Acronyms

208 Plan	The Section 208 Area Wide Water Quality Management Plan, developed under Section 208 of the Clean Water Act in 1978 and updated in 2015, is a framework to restore embayment water quality on Cape Cod. See also CCC.
303(d) List	Massachusetts' list of impaired and threatened waters per Clean Water Act Section 303(d).
ACEC	Areas of Critical Environmental Concern
BBC	Buzzards Bay Coalition
BGS	Below Ground Surface
BMP	Best Management Practice can be used to describe a stormwater treatment system or standard of care
BOD5	5-Day Biochemical Oxygen Demand measures the organic strength of wastewater
BOH	Board of Health
CCC	Cape Cod Commission is the regional land use planning, economic development, and regulatory agency created in 1990 to serve the citizens and 15 towns of Barnstable County, Massachusetts.
CEC	Contaminants of Emerging Concern
CFR	Code of Federal Regulation
CMR	Code of Massachusetts Regulations
CWA	Clean Water Act
CWMP	Comprehensive Wastewater Management Plan; See Town Website "Frequently Asked Questions" Fact Sheet
DEIR	Draft Environmental Impact Report
DEP	Department of Environmental Protection
DO	Dissolved Oxygen
DRI	Development of Regional Impact
EIR	Environmental Impact Report
ENF	Environmental Notification Form
EOEEA	Executive Office of Energy and Environmental Affairs
EP or EPG	Environmental Partners Group, Inc.
FEIR	Final Environmental Impact Report
FEMA	Federal Emergency Management Agency
FIRM	Federal Insurance Rate Map
GIS	Geographic Information System
GWDP	Groundwater Discharge Permit
GPD or (gpd)	Gallons per Day
I/A	Innovative and Alternative Onsite System
IDDE	Illicit Discharge Detection and Elimination Program: detecting illegal accidental connections between the stormwater system and sewer system, detecting sources of human waste in a separated stormwater system.
I/I	Inflow and Infiltration, or uncontrolled flow sources into a sewer system. Typically from breaches in manholes, pipe joints, service connections or illegal connections.
IMA	Inter-municipal Agreement
IUP	Intended Use Plan

Terms and Acronyms

JBCC	Joint Base Cape Cod
LCP	Local Comprehensive Plan, completed in 2019 by Town of Bourne
LiDAR	Light Detection and Ranging; used for gathering terrain and elevation data, typically by drone or aircraft use.
MASSGIS	Massachusetts Office of Geographic Information Systems
MCL	Maximum Contaminant Level
MEP	Massachusetts Estuaries Project
MEPA	Massachusetts Environmental Policy Act, is a public review of potential environmental impacts of projects.
MESA	Massachusetts Endangered Species Act
mg/L	Milligrams per Liter
MMA	Massachusetts Maritime Academy
MS4	Municipal Separate Stormwater System or exclusively stormwater pipes for drainage utilities.
NEIWPCC	New England Interstate Water Pollution Control Commission is a regional commission that helps the states of the Northeast preserve and advance water quality.
NEP	National Estuary Program
NEPA	National Environmental Policy Act
NHESP	National Heritage and Endangered Species Program
NOAA	National Oceanic and Atmospheric Administration, a federal department of the U.S. Department of Commerce
NPC	Notice of Project Change
NRCS	National Resources Conservation Service; a federal agency which provides soil data and regional agricultural support
NPS	Non-point source; describes water runoff which is collected from several sources (ground, street, roof) as opposed to a point source or single outlet (effluent pipe or groundwater discharge wick)
NSA	Nitrogen Sensitive Areas as part of the future Title 5 Regulation proposed changes for areas with nitrogen impairments.
PPM	Parts Per Million; see also “mg/L”
PPY	Pounds per year; lbs./year
PRB	Permeable Reactive Barrier
SAS	Soil Absorption System also known as a leach field
SBR	Sequencing Batch Reactor; a technology used for wastewater treatment
SCADA	Supervisory Control and Data Acquisition; A process control and monitoring system for Water and Wastewater Treatment Facilities
SMAST	School of Marine Science and Technology, University of Massachusetts Dartmouth
SNEP	Southeast New England Program; A partnership of government and non-government organizations all collaborating to innovatively improve water quality and habitats within New England’s coastal watersheds.
SRF	State Revolving Fund
SSO	Sanitary Sewer Overflow
TMDL	Total Maximum Daily Load

Terms and Acronyms

TN	Total Nitrogen
TR-16	Technical Report No. 16—Guides for the Design of Wastewater Treatment Works by NEIWPCC; Used as guide by engineers and operators for design criteria
TSS	Total Suspended Solids
USEPA	United States Environmental Protection Agency
USGS	United States Geologic Survey; A federal agency responsible for soil, groundwater, stream and environmental data collection.
UV	Ultraviolet; A method for disinfection of wastewater effluent prior to discharge.
WPA	Wetlands Protection Act
WQS	Water Quality Standard
WWTF or WWTP	Wastewater Treatment Facility or Wastewater Treatment Plant.

EXECUTIVE SUMMARY

In 2021, the Town of Bourne embarked on the creation of a town-wide Comprehensive Wastewater Management Plan (CWMP). The CWMP Phase I - Needs Assessment was completed in the first quarter of 2022. Phase II (this phase) includes an analysis and screening of wastewater treatment technologies and management strategies for addressing the water quality concerns and infrastructure needs identified in the Needs Assessment. The remaining two phases, Phase III – Draft Recommended Plan and Phase IV – Regulatory Review are anticipated for completion in 2023.

Bourne has five nitrogen impaired watersheds, which the Needs Assessment concluded are the priority watersheds. There are two types of priority watersheds: two with a Total Maximum Daily Limit (TMDL) and three which have not yet received a TMDL but are under consideration for future study. The two TMDL watersheds within Bourne town limits are Phinney's Harbor and Megansett-Squeteague Harbor. Buttermilk Bay, Pocasset Harbor and Pocasset River are non-TMDL watersheds, but they are considered a priority for water quality needs, as all three are listed on the 2022 MassDEP/EPA joint-approved Impaired Waters List. They are designated as second priority watersheds for nitrogen removal due to years of documented water quality concerns, including eutrophication and nitrogen loading.

Bourne completed their Needs Assessment in June 2022, which concluded that Bourne is responsible for removing an estimated 8,100 kg of Nitrogen per year (kg N/year) to improve water quality across their priority watersheds. The primary source of nitrogen contamination in coastal communities, as identified by MassDEP, is from human waste from on-site septic systems.

All solutions proposed will need to be adaptive, in keeping with MassDEP adaptive watershed management strategies. Table ES-1 presents a summary of the watersheds, their nitrogen impairment status, TMDL requirement status and the target nitrogen load to be removed annually using technology/strategy alternatives.

Table ES-1: Summary of Bourne Watersheds

Embayment	Nitrogen Impaired?	TMDL Requirement?	Bourne Total Removal Goal (Kg-N/yr.)
Phinneys Harbor	Yes	Yes	1,706
Megansett-Squeteague Harbor*	Yes	Yes	564
Buttermilk Bay**	Yes	No	1,402
Pocasset Harbor	Yes	No	3,120
Pocasset River	Yes	No	1,289
Buzzards Bay	No	No	TBD
Cape Cod Canal	No	No	TBD
Total			8,072

*Megansett-Harbor removal responsibility is shared with the Town of Falmouth.

**Buttermilk Bay removal responsibility with Town of Plymouth to be determined based on future MEP studies.

TECHNOLOGY OVERVIEW

The Board of Sewer Commissioners (BOSC) created a Wastewater Advisory Subcommittee (WAC) responsible for advising the BOSC in the areas of public policy and long-range planning as it related to the implementation of the CWMP. They held and attended meetings and workshops to gain knowledge and understanding of alternatives available to the Town for utilization in the reduction of nitrogen loading. WAC members also visited sites to observe first-hand installation and operations of innovative alternative treatment systems.

Environmental Partners (EP) and WAC evaluated over 100 technologies, as provided by the Cape Cod Commission Technology Matrix. Categories include conventional, non-traditional, and policy alternatives. Examples include tidal flushing, stormwater control and treatment, attenuation through wetlands and ponds, wastewater (onsite treatment and disposal systems, innovative/alternative on site systems, cluster systems, community treatment plants and municipal treatment plants), water conservation and water reuse, land use planning and controls and nutrient trading. Not all technologies are appropriate for incorporation in watershed nitrogen mitigation alternatives. The preliminary screening selected the following priority technologies for Bourne.

- General Use Approved Innovative and Alternative (I/A) Onsite Systems
- Stormwater Best Management Practices

Conventional Sewering (either Centralized or Decentralized) is considered to be a backup alternative for each watershed, as needed. The CWMP is an adaptive management plan, which means that as conditions change over the coming years of the Recommended Plan, additional technologies (conventional and non-traditional) can be used by the Town at their discretion for use in particular watershed applications.

EVALUATION CRITERIA

EP, WAC, and Town Staff developed evaluation criteria to narrow down the list of technologies for Bourne's recommended plan. The criteria evaluation factors included:

- Design flexibility for adding capacity
- Environmental Impacts
- Implementation Constraints and Risks
- Monitoring Requirements
- Nitrogen Removal
- Odor Emissions
- Land Area Requirements
- Maintenance/operation requirements
- Greenhouse Gas (GHG) Emissions
- Public Acceptance
- Alignment with Local Comprehensive Plan and Other Town Goals
- Resiliency to Climate Change

Each item was rated by EP and WAC on a scale of 1 – 5 (one being the least ideal, 5 being the most ideal) to help prioritize use of each technology in the recommended plan. This analysis resulted in the identification of highest-ranking alternatives to be evaluated for each watershed.

ALTERNATIVES BY WATERSHED

Overall, the conventional General Use Approved I/A onsite system alternative was able to meet the removal goal for most of the priority watersheds in Bourne. Buttermilk Bay was the only nitrogen impaired watershed where a conventional centralized sewer alternative also was proposed. All watersheds included the supplemental non-traditional stormwater best management practices alternative as the secondary alternative. Table ES-2 below shows a summary of the alternatives proposed for each watershed and the expected removal range for the technologies.

Table ES-2: Summary of Alternatives and Total Estimated Nitrogen Removal

Embayment	Nitrogen Removal Goal (Kg-N/yr.)	Primary Alternative for Load Reduction	Estimated Nitrogen Removal Total (kg-N/yr.)
Megansett-Squeteague Harbor	564	General Use Approved I/A Onsite Systems	723 - 850
Phinneys Harbor	1,706	General Use Approved I/A Onsite Systems	2,384 - 2,565
Buttermilk Bay	1,402	Sewer Alternative 1	1,925
Pocasset Harbor	3,120	General Use Approved I/A Onsite Systems	3,292
Pocasset River	1,289	General Use Approved I/A Onsite Systems	1,363
Buzzards Bay	TBD	-	-
Cape Cod Canal	TBD	-	-
Total	8,072		9,687 - 9,995
<i>Additional Removal</i>			<i>1,615 - 1,923</i>

Buzzards Bay and Cape Cod Canal watersheds are both direct discharges. Both Buzzards Bay and Cape Cod Canal do not have any Nitrogen impairments as identified by MassDEP and EPA on the 2022 Impaired Waters List. Understanding that protection of both waterbodies regardless of Impairment status is highly prioritized by the Town of Bourne, we recommend that long-term solutions be implemented in a phased approach for these waterbodies. However, no calculations for alternatives are proposed at this time.

CONCLUSIONS

The CWMP is rooted with the vision of “maximizing opportunities for the social and economic development while retaining an attractive, sustainable and secure coastline and environment for the enjoyment of residents and visitors.” Creating a balanced recommended plan includes investigating several types of alternatives for the Town of Bourne to keep in its Toolkit of resources. The next steps of the CWMP will be to evaluate the costs of these alternatives and phase construction and policy implementation to meet the requirements of the TMDL and goals of the Town in improving water quality.

SECTION 1 INTRODUCTION

In 2021, the Town of Bourne embarked on the creation of a town-wide Comprehensive Wastewater Management Plan (CWMP). The CWMP is rooted with the vision of “maximizing opportunities for the social and economic development while retaining an attractive, sustainable and secure coastline and environment for the enjoyment of residents and visitors.” The CWMP Phase I - Needs Assessment was completed in the first quarter of 2022. Phase II (this phase) includes an analysis and screening of wastewater treatment technologies and management strategies for addressing the water quality concerns and infrastructure needs identified in the Needs Assessment. The remaining two phases, Phase III – Draft Recommended Plan and Phase IV – Regulatory Review are anticipated for completion in 2023.

Bourne completed their Needs Assessment in June 2022, which concluded that Bourne is responsible for removing an estimated 8,100 kg of Nitrogen per year (kg N/year) to improve water quality across their priority watersheds. The primary source of nitrogen contamination in coastal communities, as identified by MassDEP, is from human waste from on-site septic systems.

Bourne has five nitrogen impaired watersheds, which the Needs Assessment concluded are the priority watersheds. There are two types of priority watersheds: two with a Total Maximum Daily Limit (TMDL) and three which have not yet received a TMDL but are under consideration for future study.

The two TMDL watersheds within Bourne town limits are Phinney's Harbor and Megansett-Squeteague Harbor. Phinney's Harbor watershed is located solely within the land boundaries of Bourne. Therefore, Bourne is responsible for the entire TMDL reduction for Phinney's Harbor of 1,706 kg of Nitrogen per year. The Towns of Bourne and Falmouth share land within the Megansett-Squeteague Harbor watershed. Based on land area within the watershed, Bourne is estimated to be responsible for removal of 564 kg-N per year. At the time of this study Falmouth had completed their CWMP for the South Coast Falmouth watersheds and the West Falmouth Watershed. A watershed plan for addressing their nitrogen reduction requirement in Megansett-Squeteague has yet to be completed. Once both communities have individual watershed plans the two communities could engage in a shared watershed plan.

Buttermilk Bay, Pocasset Harbor and Pocasset River are non-TMDL watersheds, but they are considered a priority for water quality needs, as all three are listed on the 2022 MassDEP/EPA joint-approved Impaired Waters List. They are designated as second priority watersheds for nitrogen removal due to years of documented water quality concerns, including eutrophication and nitrogen loading.

Buzzards Bay and Cape Cod Canal watersheds are both direct discharges, which indicates no secondary ecosystem that they impact. Both Buzzards Bay and Cape Cod Canal do not have any Nitrogen impairments as identified by MassDEP and EPA on the 2022 Impaired Waters List. Understanding that protection of both waterbodies regardless of Impairment status is highly

prioritized by the Town of Bourne, we recommend that long-term solutions be implemented in a phased approach for these waterbodies.

All solutions proposed will need to be adaptive, in keeping with MassDEP adaptive watershed management strategies. Table 1 presents a summary of the watersheds, their nitrogen impairment status, TMDL requirement status and the target nitrogen load to be removed annually using technology/strategy alternatives.

Table 1: Summary of Bourne Watersheds

Embayment	Nitrogen Impaired?	TMDL Requirement?	Total Load to Remove kg-N/yr.	Bourne Total Removal Goal (Kg-N/yr.)
Phinneys Harbor	Yes	Yes	1,706	1,706
Megansett-Squeteague Harbor ¹ .	Yes	Yes	1,446	564
Buttermilk Bay ² .	Yes	No	1,402 ³ .	1,402
Pocasset Harbor	Yes	No	3,120 ³ .	3,120
Pocasset River	Yes	No	1,289 ³ .	1,289
Buzzards Bay	No	No	4,208 ³ .	TBD
Cape Cod Canal	No	No	41,007 ³ .	TBD
Total				8,072

1. Megansett-Harbor removal responsibility is shared with the Town of Falmouth.
2. Buttermilk Bay removal responsibility with Town of Plymouth to be determined based on future MEP studies.
3. Exact Loads to be removed are estimated based on Cape Cod Commission 208 Plan estimates from 2017; Massachusetts Estuaries Program (MEP) Studies have not been completed on these watersheds to determine the actual removal requirements and these are subject to change.

The Board of Sewer Commissioners (BOSC) created a Wastewater Advisory Subcommittee (WAC) responsible for advising the BOSC in the areas of public policy and long-range planning as it related to the implementation of the CWMP. Their first task was to provide input during the Phase II work as it relates to evaluation criteria for the creation of alternatives to reduce nitrogen in each of the watersheds. They held and attended meetings and workshops to gain knowledge and understanding of alternatives available to the Town for utilization in the reduction of nitrogen loading. WAC members also visited sites to observe first-hand installation and operations of innovative alternative treatment systems.

The Phase II report is organized as follows:

- **Section 2 – Preliminary Screening of Technologies** presents a menu of technologies/strategies available to the Town for mitigation of excess nitrogen. They are categorized as conventional, non-traditional, and policy alternatives. These technologies include tidal flushing, stormwater control and treatment, attenuation through wetlands and ponds, wastewater (onsite treatment and disposal systems, innovative/alternative on site systems, cluster systems, community treatment plants and municipal treatment plants), water conservation and water reuse, land use planning and controls and nutrient trading.

Not all technologies are appropriate for incorporation in watershed nitrogen mitigation alternatives. The preliminary screening phase is intended to refine the technologies which the Town will further evaluate for consideration by the Town for inclusion into alternatives for each TMDL and impaired watersheds.

- **Section 3 – Evaluation Criteria** presents the evaluation criteria utilized for refining technologies chosen for each watershed. The criteria were set by representatives of the community including Board of Sewer Commissioners, Wastewater Advisory Committee and Town staff keeping with MassDEP guidelines on loading reduction rates for each technology. The criteria evaluation factors included cost per pound of nitrogen removal, design flexibility for handling varying loads and upgrades, environmental impacts and constraints, effluent quality, permit requirements, odor emissions, land requirements, ease of implementation, maintenance/operation requirements, greenhouse gas (GHG) emissions, public acceptance, conformance with the LCP, and climate change resiliency. This analysis resulted in the identification of highest-ranking alternatives to be evaluated for each watershed.
- **Section 4 - Alternatives Evaluation** presents the alternatives evaluated for each watershed. The top-ranking alternatives were identified for further evaluation and included the following alternatives, as defined in Bourne’s CWMP Plan of Study:
 - One conventional alternative as defined by MassDEP.
 - Two alternatives comprised of decentralized and innovative/alternative technologies/strategies including but not limited to enhancement of onsite systems with advanced treatment and innovative/alternative strategies such as shellfish aquaculture, permeable reactive barriers; and
 - One of the two listed regional alternatives currently under discussion and development
 - For Buttermilk Bay, the Upper Bay Project led by the Buzzards Bay Coalition.
 - For Phinney’s Harbor, Pocasset River, and Pocasset Harbor, the Joint Base Cape Cod Project led by Converge.

After recent conversations with MassDEP, it has been determined that General Use Approved Innovative/Alternative Onsite Systems are considered a conventional alternative technology.

SECTION 2 PRELIMINARY SCREENING OF TECHNOLOGIES

The following subsections outline the types of technologies considered for Bourne's wastewater management alternatives. Environmental Partners met with the full Wastewater Advisory Committee (WAC) and Town Staff Working Group over the course of several workshops to review available technologies for wastewater treatment and nitrogen reduction. Screening of technologies was based on the creation of an evaluation criterion matrix associated with individual watershed characteristics. The technologies are broken into categories consistent with the Cape Cod Commission 208 Plan 2015 update, including conventional, non-traditional, and policy alternatives.

SECTION 2.1 CONVENTIONAL

According to MassDEP, a conventional alternative consists of any traditional wastewater management proven reduction strategy such as municipal sewerage, package treatment facilities, or general use approved I/A systems. A sewerage system consists of connections from individual homes using underground piping (either gravity fed, pressurized or vacuum fed) which contribute to a pump station (aka lift station) or flow directly to the wastewater treatment plant. Technologies can be small to large (flow), and they typically have centralized effluent discharge (either groundwater or surface water). For the purposes of the Preliminary Screening the four types of conventional systems are defined as follows:

- General Use Approved, Innovative and Alternative Onsite Wastewater Systems, locally permitted under Title 5.
- A Decentralized WWTF is a facility that provides treatment of a limited area, (i.e. neighborhood). These facilities are often owned and operated by a private entity.
- A Centralized WWTF is a facility owned and operated by one municipality for the sole purpose of treatment of that Town's wastewater disposal
- A Regional Wastewater Treatment Facility (WWTF) is a facility owned and operated by a group of entities who have joined together for the treatment of wastewater disposal.

As part of the CWMP process, MassDEP requires that the community identify a conventional alternative for reduction in nitrogen loading for each watershed.

SECTION 2.2 NON-TRADITIONAL

The following are categories of non-traditional technologies, or technologies which do not employ traditional collection system, treatment, effluent disposal, and solids disposal processes. According to MassDEP, if non-traditional strategies are planned for nitrogen reductions, Bourne will have to back the load reduction attributed to non-traditional strategies to a conventional strategy such as

municipal sewerage (centralized), package treatment facilities (decentralized), or general use approved I/A onsite systems.¹ For some non-traditional technologies, the potential load reduction will also need to be accompanied by an MEP-equivalent linked embayment model, to show that the proposed technology reduction will meet water quality goals at the sentinel stations.

Green Infrastructure

- **Phytoirrigation:** Phytoirrigation utilizes plants to remove nutrients and other contaminants from irrigated WWTF effluent after secondary treatment. Phytoirrigation provides lower capital cost than tertiary treatment and a potential revenue from bio solids. The use of this technology requires ownership/control of large land areas and adherence to stringent and expensive implementation regulations. The resulting nitrogen removal is limited to growing season. For these reasons, this technology is not recommended for Bourne.
- **Hydroponic Treatment:** Photo Bioreactors or hydroponic treatment are natural systems that treat septic tank effluent. An aeration and a clarification chamber are employed to allow microbial communities and plants to engage with and treat the wastewater. Though pilot studies show that this technology has a high nitrogen removal rate, this technology is still in development and with high energy cost and low life span, it's not considered as a sustainable technology.
- **Constructed Wetlands: Surface Flow, Sub-surface Flow, and Groundwater Treatment:** Wastewater from a septic tank, WWTF secondary treatment unit or groundwater with high nitrogen levels is pumped to a constructed wetland consisting of plants with a constructed subsurface gravel bed. All constructed wetlands require an external carbon source to maintain effectiveness. This technology has proven to be very efficient in removing nitrate and nitrite with lower O&M costs. However, extensive monitoring and maintenance is needed the first few years of implementation. Maintenance issues typically noted for this type of construction include frequent clogging of the external carbon source, security and need for additional lining to prevent complete infiltration.

System Alterations

- **Inlet/ Culvert Widening:** Re-engineering and reconstruction of bridge or culvert openings increases the tidal flux through the culvert or inlet, thereby decreasing the nitrogen residence time. This is a restorative technology and does not remove the nitrogen from the estuary. To use inlet modeling as part of a non-traditional alternative, linked embayment modeling needs to be performed to confirm the confidence level of nitrogen removal from proposed improvements. Pre- and Post-modeling data confirms the confidence interval (or percent accuracy) that the proposed improvement will bring to the waterbodies of focus. Without the MEP-model equivalent data, inlet or culvert widening projects cannot be included in the Recommended Plan. For Bourne, only the Megansett Squeteague and Phinney's Harbor watersheds have these models developed. Due to modeling constraints, investigation of widening of inlet or culverts is not recommended for this iteration of

¹Communication with MassDEP Project Engineer Drew Osei on September 22, 2022.

planning. Future adaptive management of this plan needs to accommodate appropriate time and effort for modeling if this alternative is planned for use.

- **Coastal and Wetland Habitat Restoration:** Restoration of coastal habitats includes establishing and/or enhancing native estuary salt marshes, eel grass beds, as well as shellfish and oyster beds together as an ecosystem to the local community. As a restorative sustainable technology, it returns the estuary to a more natural hydrologic regime and allows the growth of native species. Therefore, it's recommended as a non-conventional technology to watersheds with estuaries.
- **Floating Constructed Wetlands:** Manmade floating "islands" made of recycled materials serve as floating wetlands with exposed plant roots providing habitat for fish and microorganisms and treats waters within ponds and estuaries by reducing nitrogen and phosphorus levels. With limited nitrogen removal rates, resiliency, and site -specific restrictions, this technology is not recommended.
- **Pond and Estuary Circulators:** Electrically powered circulators installed in ponds and estuary increases the oxygen concentration in water while reducing nitrogen and/or phosphorus concentrations, while reducing odors, and enhancing fish habitat. The technology is still in initial stages of study and the percentage of nitrogen removal is still unclear. With additional site-specific restrictions and limited resiliency, it is not recommended to employ circulators.
- **Pond and Estuary Dredging:** Lakes, ponds, streams, and estuaries store nutrients within their sediments which accumulate over time. Dredging and removing these sediments and accumulated nutrients removes the nutrients from the water body and potentially the watershed. Dredging requires heavy permitting and can be disruptive to biological communities in sensitive ecosystems. More sediment data about Bourne's watersheds is needed to make a recommendation of this technology.
- **Surface Water Remediation Wetlands:** Surface Water Remediation Wetlands are constructed to aid in water quality improvements to surface water bodies, usually streams or rivers, where water is pumped or allowed to flow naturally through treatment cells containing wetlands. Surface water remediation wetlands are used with free water surface (FWS) wetlands due to their larger size, and lower capital and O&M Costs. With a lot of regulatory work involved and large lands requirements, Surface Water Remediation Wetlands are not recommended.

On-Site Systems

- **Innovative and Alternative Onsite Systems (Pilot and Provisional Status, per MassDEP):** These onsite systems have denitrification components added to a traditional title 5 system, to allow for some removal of nitrogen before reaching the leach field. They can be adapted to retrofit existing systems and can accommodate a variety of existing conditions for new installations. Bourne already has some Pilot and Provisional IA systems in operation.
- **Innovative and Alternative Onsite Enhanced Systems:** Enhanced I/A systems require additional chemical systems to achieve 50% removal rate and reliably meet limits that would target near 10 mg/L for TN to consistently meet design of 13 mg/L.

Decentralized Systems

- **Cluster Treatment Systems:** A single-stage cluster system is an I/A system treating wastewater flows greater than 2,000 gallons per day. Several homes or businesses discharge to and are treated by a shared I/A system. A two-stage cluster system requires a separate denitrifying process, chemical process, disinfection unit and an operator to run the system. With higher efficiency than individual systems, cluster treatment systems will be considered.
- **Experimental On-site Treatment System:** Next Generation On-site systems utilize experimental technologies like Clear Pod, a bio-column for septic tanks; Applied Environmental Technologies and Enviro Utilities which use electrolytic reactors to remove nitrogen. These technologies are still in development with high potential to treat nitrogen and therefore is considered for units that have existing onsite systems.
- **On-Site Grey Water Treatment:** On-site grey water treatment processes include filtration and UV disinfection units. Pumps are used to recirculate the treated grey water for toilet flushing, lawn irrigation, and car washing. With high capital cost and maintenance requirements, this technology is not considered.

Innovative Resource Management

- **Aquaculture- Shellfish and Mariculture:** Shellfish, seaweed and other marine vegetation remove nitrogen from their environment. The cultivation and removal of the marine vegetation can remove nitrogen from an estuary, reducing the estuary's nitrogen load. This can serve as a dual-purpose project where shellfish can be harvested for market while there will be a local reduction in nitrogen in the overlying water column during the growth and maturation of the aquaculture. Estuaries within certain watersheds in Bourne can benefit from the implementation of aquaculture and help reduce the nitrogen load.
- **Phytoremediation:** Green plants with deep tap roots are planted as a buffer to intercept high nitrogen (nitrogen enriched) groundwater. The plants and microorganisms in their root zone reduce/use the nitrogen, removing it from the groundwater and watershed. Phytoremediation can be used to redirect a plume of nitrogen enriched groundwater or pull it up from deeper in the aquifer, allowing the plants to treat the plume. Lower capital and O&M cost, high nitrogen removal and ecological benefits are the reasons to recommend this technology.
- **Fertigation Wells- Turf and Cranberry Bogs:** Capturing nitrogen enriched groundwater using irrigation wells and using it to irrigate plants that use the nitrogen is called fertigation. Fertigation wells can capture nutrient enriched groundwater, typically from a concentrated source such as a WWTF discharge and recycle it back to irrigated and fertilized turf grass areas. These irrigated areas include golf courses and cranberry bogs. Due to the high removal of nitrogen and a potential revenue stream, fertigation wells in cranberry bogs are being considered.
- **Permeable Reactive Barriers (PRBs):** A permeable reactive barrier (PRB) is an in-situ (installed within the aquifer) treatment zone designed to intercept nitrogen enriched groundwater. Through use of a carbon source, microbes in the groundwater uptake the nitrogen, denitrifying the groundwater. Though with certain siting requirement limitations,

PRBs have high efficiency and low overall cost and is considered as part of the alternatives evaluation.

Waste-Reduction Toilets

- **Public Facility and Toilets- Urine Diverting:** Urine diversion systems installed in public facilities diverts urine into a holding tank where the urine is stored and periodically collected by a servicing company which empties the tank for disposal or conversion to a fertilizer.
- **Composting Toilets:** A toilet system which separates human waste from shower, sink and other household water uses using minimal amounts of water. The human waste captured by the composting toilets is decomposed and turned into compost or fertilizer.
- **Incinerating Toilets:** Incinerating toilets are self-contained waterless systems that do not require being hooked-up to a sewer system or in-ground septic system (except to dispose of gray water). They rely on electric power or natural or propane gas to incinerate human waste to sterile clean ash.
- **Packaging Toilets:** A packaging toilet encapsulates human waste in a durable material for removal from the site. The package is stored beneath the toilet and removed and taken away when full. The nutrients can be recycled by the servicing company that picks up the packages.

While there are compost toilets in use in Bourne, we do not recommend waste reduction toilets as an overall alternative strategy but something that individuals within the community can utilize in partnership with the watershed-based alternatives.

SECTION 2.3 POLICY

The following non-structural technologies, or policies, were considered according to the Technology Matrix for Bourne.

- **Fertilizer Management:** Managing fertilizer application rates to lawns, golf courses, athletic facilities, and cranberry bogs. Residential lawn loading rates could be reduced on existing developed parcels through an intensive public education/outreach program. This could include a “Cape Cod Lawn” branding program, replacing some turf areas with native vegetation, establishing naturally vegetated buffer strips on waterfront lots, and reducing application rates.
- **Remediation of Existing Development:** Existing developments or schools with excess wastewater treatment capacity allow existing nearby developments to connect to their underutilized wastewater treatment infrastructure. High density existing developments near a WWTF with design capacity are eligible for this technology.
- **Compact and Open Space Development:** Both Compact Development and Open Space Residential Development (OSRD) of subdivisions result in smaller lots and less maintained lawn acres. The higher density development reduces wastewater collection costs while providing a common disposal area. Small lots provide density that lowers wastewater

collection costs, and less lawn area reduces water and fertilizer use and is therefore recommended as a non-traditional alternative.

- **Transfer of Development Rights:** A regulatory strategy that transfers development and development rights from one property (sending area) to another (receiving area) to direct growth and associated nutrient loading away from sensitive receiving watersheds. The protected parcels receive a deed restriction that limits the future level of development. Shifting the nitrogen load from more environmentally sensitive areas can benefit certain watersheds in Bourne and is therefore recommended.
- **Stormwater BMPs:** These strategies include street sweeping, maintenance of stormwater utilities, education and public outreach programs, land use planning, and industrial/commercial reduction and control. Easily scalable and great efficiency, stormwater best management practices is highly recommended. Stormwater BMPs have an estimated 25-50% removal of non-point sources of total nitrogen, according to the Cape Cod Commission technology Matrix. An assumption of 25% nitrogen removal was assumed at this stage of planning.

In February 2022, Environmental Partners completed a Mock Audit of Bourne's Municipal Separate Stormwater System (MS4) compliance with 2016 Massachusetts MS4 Permit and 2020 Permit Modifications. Based on EP's recommendation, the Town will update their Stormwater Management Plan (SWMP) within 4 years of the Permit effect date to include the MCM5 reports, assessing current street design and parking lot guidelines and the feasibility of allowing green infrastructure. The Town is also expanding upon and updating the following programs:

- Written Illicit Discharge Detection and Elimination (IDDE) Program
- Written procedures for site inspections and enforcement of sediment and erosion control procedures
- Listing of all interconnected MS4s and other separate storm sewer systems receiving a discharge from the permitted MS4;
- Written procedures to require submission of as-built drawings and ensure long term operation and maintenance
- Mapping of the separate storm sewer system, and
- An operation and maintenance plan

Continued coordination between the CWMP planning efforts and MS4 planning efforts can help to achieve shared Town watershed nitrogen removal goals.

SECTION 2.4 TECHNOLOGIES FOR EVALUATION

The following Table 2 summarizes technologies which were preliminarily selected by the WAC to be included in the detailed evaluation and analysis. The following technologies were determined to be technically feasible, an assortment of primary (source removal) and secondary (remediation) technologies and fit the existing geography and village development of Bourne.

Table 2: Bourne Non-Traditional Alternatives Engineering Feasibility Analysis

Technology Category	Expected Nitrogen Removal (%)	Technology by Watershed	Megansett Squeteague	Phinneys Harbor	Buttermilk Bay	Pocasset Harbor	Pocasset River	Buzzards Bay	Cape Cod Canal
Primary - Source Reduction									
Decentralized Systems	43-70%	Cluster Treatment System	X	X	X	X	X	X	X
	50-80%	Experimental On-site System Technologies							
	No Data	On-Site Grey Water Treatment							
Green Infrastructure	63%	Phytoirrigation							
	66%	Hydroponic Treatment							
	81%	Constructed Wetlands - Subsurface Flow							
	81%	Constructed Wetlands - Surface Flow							
Innovative Resource Management	12%	Aquaculture		X	X	X		X	
Non-Structural	50%	Fertilizer Management	X	X	X	X	X	X	X
	63%	Remediation of Existing Development	X	X	X	X	X	X	X
	100%	Compact and Open Space Development	X	X	X	X	X	X	X
	100%	Transfer of Development Rights	X	X	X	X	X	X	X
On-Site Systems	0%	Title 5 Septic System Replacement							
	28%	Innovative/Alternative (I/A) *	X	X	X	X	X	X	X
	Varied	I/A Hybrid Systems (2+ technologies) *	X	X	X	X	X	X	X
Waste Reduction Toilets	24%	Public Facility: Urine Diverting							
	24%	Toilets: Urine Diverting							
	62%	Toilets: Composting							
	62%	Toilets: Incinerating							
	62%	Toilets: Packaging							
Secondary - Restoration & Remediation									
System Alterations	12%	Inlet / Culvert Widening	X	X	X	X	X	X	X
	18%	Coastal Habitat Restoration	X	X	X	X	X	X	X
	25%	Floating Constructed Wetlands							
	83%	Surface Water Remediation Wetlands							
	88%	Pond and Estuary Dredging							
	No Data	Chemical Treatment of Ponds							
	No Data	Pond and Estuary Circulators							
Green Infrastructure	90%	Constructed Wetlands - Groundwater Treatment							
Innovative Resource Management	70%	Fertigation Wells - Cranberry Bogs							
	70%	Fertigation Wells - Turf							
	70%	Phytoremediation							
	73%	Permeable Reactive Barriers (PRBs)	X	X	X	X	X	X	X
Non-Structural	25-50%	Stormwater BMPs	X	X	X	X	X	X	X
Total Alternatives Recommended			11	12	12	12	11	12	11

*I/A Systems assume use of Responsible Management Entity (RME) Utility Operation as part of Alternative Implementation.

SECTION 3 EVALUATION CRITERIA

A draft criterion was prepared based on the categories of evaluation as stated in the Plan of Study. The criteria were rated across a numeric scale with values one through five. A rating of five across all categories is the preferred option for the Town, with ideal results including cost benefit, high nitrogen removal, positive environmental impacts, and alignment with preservation. Each criterion considered is defined below with the detailed evaluation matrix presented.

- **Design Flexibility:** This category was rated in terms of how the technology assessed can be expanded or adapted to fit additional flows. If modules or components can be added to the treatment train over time to add on additional capacity for treatment, then it was rated more highly. More rigid treatment processes that have limited ability for expansion were rated lower.
- **Cost effectiveness:** including capital and operating costs: Construction cost including the design and overhead costs with contingency marked up for 2022 was derived from the initial data provided in the CCC matrix. With some technologies requiring site specific conditions, an additional land cost was included in the capital. The Operation & Maintenance (O&M) cost factor in adjustments costs like pilot testing, regulatory compliance monitoring etc. to calculate the annual O&M costs. Technologies costing a total of \$20M or more during the planning period were rated the lowest and any technology under \$2M was rated the highest as a cost-effective solution.
- **Environmental Impacts:** including impacts on wetlands, water supply considerations, historical and archeological considerations. Biodiversity and conversation benefit, climate change resiliency, energy efficiency and flooding benefits were positive environmental impacts. Technologies with negative impacts on the environment with high greenhouse emissions were rated low on the evaluation criteria.
- **Institutional Considerations:** such as the need for changes in local by-laws and government organizations. Certain Non-structural source reduction technologies requires policy change within the community to effectively reduce nitrogen load in the Town of Bourne. Financial and regulatory limitations provide a disadvantage and therefore needs to be carefully evaluated. Legal ramifications and enforceability are other parameters to be considered.
- **Siting** considerations for any necessary pumping and/or treatment systems. Innovative technologies require specific siting requirements with frequent monitoring during the early implementation years. Land requirements above 10 acres were rated the lowest in the scoring criteria.
- **Reliability and flexibility:** Design flexibility with additional capacity, high nitrogen removal capacity and technology resilience were major factors in consideration for evaluation non-traditional technologies.
- **Outfalls to Surface Water:** Public acceptance was the major criteria utilized in evaluating this technology for discharge of treated wastewater. The Buzzards Bay Coalition has investigated a regional option of expanding treatment at the Wareham WWTF capacity and installing a larger outfall pipe at the current site of the Massachusetts Maritime outfall. At the Town meeting in November 2021, a warrant article was proposed to ban any new sewer outfalls into the Cape Cod Canal. It was approved unanimously at Town meeting. Therefore, surface water outfalls are considered the least acceptable option for the town of Bourne.

Table 3: Town of Bourne Evaluation Criteria

Criteria	Score Criteria				
	1	2	3	4	5
Design flexibility for adding capacity	Not Scalable	Portions of Treatment only can be scaled up	Can only be scaled up for loads or flows	Portions of both can be scaled up	Can be scaled up for both flows and loads
Environmental Impacts	Negative Impacts	Some Negative impacts	No Impacts	Some positive impacts	Positive Impacts
Implementation Constraints	Constraints with no mitigation possible	Some constraints with equal mitigation	Some constraints	Few constraints	No constraints
Monitoring Requirements	Requires daily oversight	Requires monthly	Requires Quarterly	Requires semi annual	Requires annual
Nitrogen Removal	No Removal	0- 49% removal	50% Removal	50-75% Removal	Greater than 75% removal
Odor Emissions	High Odorous impact near waterfront	Odorous impact	Inland treatment with seasonal impact near waterfront	Some odors, mild	No odor impact, removed from villages completely
Land Area Requirements	>10 Acres	5-10 Acres	3-5 Acres	1-3 Acres	<1 Acre
Implementation Risk	High Risk, Technology Unapproved	Moderate Risk, Technology in Pilot	Mild Risk with mitigation for implementation	Some risk, low to mild impacts to implement	No Risk, No impact to implement
Maintenance/operation requirements	Daily Inspection, Daily Maintenance	Daily Inspection, Frequent maintenance	Monthly Inspection and Maintenance	Quarterly Inspection and Annual Maintenance	Annual or Bi Annual inspection and maintenance only as needed
Greenhouse Gas (GHG) Emissions	Permanent impacts and contribution	Construction with some permanent impacts	Temporary Construction Only (2-5 years)	Temporary Construction Only (1-2 years)	No permanent increase in GHG emissions
Public Acceptance	No	Maybe-No	Maybe	Maybe-Yes	Yes
Alignment with Local Comprehensive Plan and Other Town Goals	No	Maybe-No	Maybe	Maybe-Yes	Yes
Resiliency to Climate Change	No adaptation possible	Technology adaptation difficult	Technology not resilient, but some adaptation possible	Technology requires easy adaptation for resiliency	Technology is adaptable to climate changes

SECTION 4 ALTERNATIVES EVALUATION

After review of available structural and non-structural technologies and identification of evaluation criteria the WAC and Town Staff along with support from EP refined alternatives to be applied to each of the watersheds for nitrogen removal. The following sections outline alternatives chosen for each priority and non-priority watershed. Alternatives were applied in the following priority order:

1. **Conventional Alternatives**
 - a. **General Use Approved, Innovative/Alternative Onsite Systems:** according to MassDEP, alternative systems with Certification for General Use will provide a level of environmental protection at least equivalent to that of a conventional on-site system designed in accordance with Title 5 and regulated by the Town Health Department. These systems can be used anywhere a conventional Title 5 system can be installed. The system owner is required to have inspection and testing performed as required by the approval on a regular schedule. The list of manufacturers and approved models is constantly being updated as new General Use Approvals are released. The most up to date list of approved technologies is found at the MassDEP Approved Title 5 Innovative/Alternative Technologies website at <https://www.mass.gov/guides/approved-title-5-innovativealternative-technologies>. A number of watersheds currently have I/A onsite systems already installed. The WAC and Town Staff have identified the desire to continue to utilize I/A onsite systems to the maximum extent possible for reduction of nitrogen in Bourne's watersheds.
 - b. **Centralized Sewering:** Centralized sewerage includes low pressure, gravity, or vacuum collection systems operated and maintained by the Town or Contract Operator on behalf of the Town. The wastewater is collected and conveyed (sometimes using pumping stations) to a wastewater treatment facility. The treatment facility can be Town-owned and operated or privately operated. Core sewer areas are not required for every watershed if suitable removal of nitrogen can be met using other conventional alternatives or sufficiently modeled non-traditional alternatives.
 - c. **Decentralized Sewering:** Includes privately owned or publicly owned self-contained collection and treatment systems within a parcel or development of parcels. These types of facilities are typically found on large use properties such as condominium developments, large health facilities, schools, or hotels and resorts. This alternative includes the ability to upgrade onsite and neighborhood treatment facilities, especially in areas of densely developed neighborhoods.
 - d. **Regional Sewering:** Centralized treatment alternatives, including expansion/upgrade of the existing WWTPs at the Wareham WWTF and the JBCC WWTF to improve nitrogen removal, and regional alternatives for treatment and/or disposal.
2. **Non-Traditional Technologies:**
 - a. **Policy Based:** In addition the WAC selected stormwater best management practices (BMPs) will be used as the non-traditional technology across all watersheds, as

applicable. Stormwater BMPs have an estimated 25-50% removal of non-point sources of total nitrogen, according to the Cape Cod Commission technology Matrix. An assumption of 25% nitrogen removal was assumed at this stage of planning.

Each section below outlines the recommended alternatives by watershed, including the estimated nitrogen removal based on scenario figures mapped. The Watershed Multi-Variant Planning Tool (Watershed MVP) from the Cape Cod Commission was used to check calculations performed for each watershed and to provide an approximate cost per kg removed by watershed. The GIS-based program version 4.1 was used, accessible online using the following link:

<https://www.watershedmvp.org/login>.

SECTION 4.1 MEGANSETT-SQUETEAGUE

Megansett-Squeteague Harbor has a TMDL which targets an annual Nitrogen loading removal of about 600 kg N/year. There are no decentralized nor centralized wastewater treatment facilities within the Megansett Squeteague watershed. Therefore to maintain existing village character and improve water quality, the Alternatives Analysis focused on onsite wastewater load reduction and stormwater best management practices.

Section 4.1.1 Conventional Alternatives

As part of the alternatives evaluation performed with the WAC, Innovative and Alternative (IA) onsite wastewater disposal systems was selected as the primary conventional alternative technology to be implemented in Megansett-Squeteague Harbor watershed.

4.1.1.1 General Use I/A Onsite Systems

A parcel-based mass balance calculation was used to estimate nitrogen load reduction per parcel. Water use records by parcel were not provided by the Bourne Water District, so Table 4 shows the assumptions made per unit by Land Use Type.

Table 4: Parcel Water Use Assumptions by Land Use Code

Use Code	Average Water Use, GPD
Residential	183
Industrial	913
Commercial	548
Agricultural/Horticultural (Chap 61A)	1,827
Forest Property (Chap 61)	0
Multiple/Mixed Use	365
Exempt Property	0

Figure 1 in Appendix C shows the approximate location of estimated onsite systems to be converted to I/A General Use approved systems as well as locations of existing I/A systems. Approximately 357 residential parcels were identified to be converted from Title 5 systems to I/A systems, removing approximately 630 kg N per year, or 100% of the total TMDL removal requirement for the

Megansett-Squeteague Watershed. Loading calculations and assumptions are provided in Table 1 in Appendix D. Below is a summary of the parcel-based mass balance calculations showing predicted removal efficiency. Exempt properties were not included as part of the calculation.

Table 5: Megansett-Squeteague Conventional I/A Alternative

Parcels by Land Use	Number of Parcels	Septic Loading (kg N/year)	General Use I/A Loading (kg N/year)	Estimated Nitrogen Removal (kg N/year)
Commercial	21	376	272	104
Industrial	1	30	22	8
Multiple/Mixed Use	5	60	43	17
Residential	357	2,284	1,653	631
Total	390	2,750	1,990	760

For conservative planning purposes, only General Use MassDEP approved I/A system effluent concentrations were modeled. The Town is interested in using a range of innovative technologies which may be able to meet a lower nitrogen effluent concentration, but for planning purposes, 19 mg/L was used as the effluent concentration for modeling I/A systems in Bourne's alternatives.

4.1.1.2 Centralized/Decentralized Sewering

There are no decentralized or existing wastewater treatment facilities within the Megansett-Squeteague Harbor watershed. Therefore, optimization of existing treatment facilities for decentralized treatment and construction of a sewer collection system is not recommended for this watershed. If sewerage becomes available through partnership with Falmouth, then this plan can be adapted for future development of any centralized treatment alternatives.

4.1.1.3 Regional Sewering

Located at the southernmost part of Bourne, the closest geographic location available for a regional sewer is Falmouth or Mashpee. Falmouth has not identified any immediate plans to sewer this northern portion of town as of their latest CWMP Notice of Project Change (NPC) filing in 2020. Mashpee is focusing on their coastal embayments which are east of the region and are not considered feasible for Bourne to connect. Therefore, there is no regional sewerage alternative proposed for Megansett-Squeteague embayment currently.

Section 4.1.2 Non-Traditional

Based on the non-traditional alternatives evaluation performed by EP and the WAC, there were no non-traditional structural alternatives selected for the Megansett Squeteague watershed. Based on estimated nitrogen load removal calculations, it is expected that the Megansett Squeteague TMDL can be met using the conventional alternative alone. Stormwater BMPs were selected as suitable secondary alternative for removal of nitrogen from the Megansett Squeteague watershed. Using the Watershed MVP Scenario Mapping tool from the Cape Cod Commission, policy-based Stormwater BMPs will remove an estimated 219 kg of nitrogen per year. The model assumed a 25% reduction

from Stormwater BMPs such as increasing public education on runoff and non-point source management, continuing parking lot sweeping and paved street sweeping, and modeling additional stormwater installations within the watershed.

Section 4.1.3 Megansett-Squeteague Summary

For Megansett-Squeteague, the majority of nitrogen source reduction will be achieved using I/A onsite wastewater systems by converting existing Title 5 systems to nitrogen-removing systems. Additional nitrogen removal will be supplemented through updating and implementing stormwater best management practices throughout the Town, including special attention to Megansett Squeteague as a priority TMDL watershed. Table 6 below shows a summary of the estimated nitrogen removal by Alternative Type.

Table 6: Megansett-Squeteague Alternative Summary

Alternative	Number of Parcels	Estimated Nitrogen Reduction (kg N/y)
Residential I/A General Use Onsite System Replacement	285 - 357	504 - 631
Stormwater BMP	-	219
Total Estimated Removal		723-850
<i>TMDL Removal Requirement</i>		<i>600</i>
Removal Goal Met?		Yes

The overall TMDL reduction goal is met with implementation of both conventional General Use I/A onsite system conversions and implementing updates to the Town wide Stormwater Management Practices. With this alternative the TMDL removal requirement is met and exceeded by approximately 125 – 150 kg-N per year. The implementation of this plan will require the creation of a Responsible Management Entity.

SECTION 4.2 PHINNEYS HARBOR

Phinney's Harbor has a TMDL, which requires about 1,710 kg N/year removal from current nitrogen loading. Alternatives which address coastal development will be implemented first in the adaptive management plan.

Section 4.2.1 Conventional Alternatives

As part of the alternatives evaluation performed with the WAC, Innovative and Alternative (I/A) onsite wastewater disposal systems were selected as the main technology to be implemented in Phinney's Harbor watershed.

4.2.1.1 General Use I/A Onsite Systems

A parcel-based mass balance calculation was used to estimate nitrogen load reduction per parcel. Water use records by parcel were not provided by the Bourne Water District. Values for water use by

land type from Table 4 in Section 4.1.1 were used. Figure 2 in Appendix C shows the approximate location of estimated onsite systems to be converted to I/A General Use approved systems as well as locations of existing I/A systems. Approximately 1,130 residential parcels were identified to be converted from Title 5 systems to I/A systems, removing approximately 2,000 kg N per year, or 100% of the total TMDL removal requirement for the Phinney's Harbor Watershed. Loading calculations and assumptions are provided in Table 2 in Appendix D. Below is a summary of the watershed loading calculation and predicted removal efficiency.

Table 7: Phinney's Harbor Conventional I/A Alternative

Parcels by Land Use	Number of Parcels	Septic Loading (kg N/year)	General Use I/A Loading (kg N/year)	Estimated Nitrogen Removal (kg N/year)
Residential	1,133 -1,235	7,900	5,246 – 5,718	2,001 – 2,182
Multiple/Mixed Use	11	131	95	36
Total	1,144 -1,246	8,031	5,341 – 5,813	2,037 – 2,218

Consistent with Megansett-Squeteague Harbor, General Use Approved I/A Onsite System nitrogen effluent concentration of 19 mg/L was used as the effluent concentration for modeling I/A systems in Bourne's alternatives.

4.2.1.2 Centralized/Decentralized Sewering

For conventional collection system and treatment alternatives, existing decentralized wastewater treatment facilities with existing groundwater discharge permits were prioritized for developing additional collection system capacity. There are two treatment plants in Phinney's Harbor watershed. Based on MassDEP daily monitoring report (DMR) data, available capacity was calculated using the highest recorded flow during the last three years of permit data and subtracting from the capacity of the plant, dividing by a peaking factor of about 2.4. In total, there is less than 19,000 GPD of existing decentralized treatment and discharge capacity available for residential flow.

Table 8: Phinney's Harbor Existing Decentralized WWTFs

Existing WWTF	Groundwater Discharge Permitted Flow (GPD)	Observed Max Day Flow (GPD)	Estimated Max Day Flow Available Capacity (GPD)
The Villages at Brookside (GWD Permit #415)	60,000	34,791	10,500
Residences at Canal Bluffs (GWD Permit #852)	31,994	13,400	7,800

Source: MassDEP Annual DMR Reports, 2019-2021

The conventional General Use Approved I/A onsite system alternative removes 100% of the TMDL load. In the future, if sewer alternatives are required as part of an adaptive management strategy, the goal of adapting sewer alternatives around these facilities could be used. Risks to utilizing

decentralized facilities include unknown existing plant conditions and existing operation and maintenance of the current facility. If Bourne moves forward with adopting decentralized treatment facilities, full inspections and existing operations and maintenance information review would be required before agreeing to send additional flow to the facility.

4.2.1.3 Regional Sewering

Phinney's Harbor is located within the collection radius of the Joint Base Cape Cod (JBCC) regional wastewater collection and treatment alternative. Five towns (Barnstable, Sandwich, Falmouth, Bourne and Mashpee) participated in a study completed by Wright- Pierce in 2019 to evaluate the existing JBCC facilities as a potential future regional treatment center. Since the report, the Department of Defense has released military control of the wastewater treatment facility to Converge, an investment company who has contracted with operations firm ASUS to operate and maintain the existing collection, treatment, and disposal systems. Wright-Pierce is in the process of updating the 2019 study, to further examine the available flow capacity and project phasing under the new ownership of the facility. This study is expected to be completed in late 2023.

The conventional General Use I/A onsite system alternative meets the TMDL removal goal for Phinney's Harbor watershed, but if adaptive management reveals additional sewerage is needed, then the JBCC regional option can be considered for future uses. If Bourne were to consider use of the regional option, then additional construction cost and operation and maintenance cost consideration for the pump station and conveyance force main to Joint Base Cape Cod would need to be considered.

Section 4.2.2 Non-Traditional

Based on the non-traditional alternatives evaluation performed by EP and the WAC, there were no non-traditional structural alternatives selected for the Phinney's Harbor watershed. Stormwater BMPs were selected as a suitable policy-based alternative for removal of nitrogen from the Phinney's Harbor watershed. Using the Watershed MVP Scenario Mapping tool from the Cape Cod Commission, policy-based Stormwater BMPs will remove an estimated 383 kg N per year spread over 1,384 parcels. The model assumed a 25% reduction from Stormwater Best Practices such as increasing public education on runoff and non-point source management, continuing parking lot sweeping and paved street sweeping, and modeling additional stormwater installations within the watershed. In coordination with Bourne's MS4 Program Requirements, outcomes from the Nitrogen Source Identification Report for Phinney's Harbor can include improvements to existing stormwater infrastructure and new device installations.

Based on estimated nitrogen load removal calculations, it is expected that the Phinney's Harbor TMDL can be met using the conventional alternative alone. If additional removal is needed in the future, Bourne can use its Technology Screening Matrix and Evaluation tools to assess new alternatives as part of an effective adaptive management strategy.

Section 4.2.3 Phinneys Harbor Summary

For Phinney's Harbor, the majority of nitrogen source reduction will be through converting existing Title 5 systems to General Use Approved I/A Onsite Systems. Additional nitrogen removal will be supplemented through updating and implementing stormwater best management practices throughout the Town, including ongoing stormwater improvements in Phinney's Harbor. Table 9 below shows a summary of the estimated nitrogen removal by Alternative Type.

Table 9: Phinney's Harbor Alternative Summary

Alternative	Number of Parcels	Estimated Nitrogen Reduction (kg-N/y)
Residential I/A General Use Onsite System Replacement	1,133 -1,235	2,001 – 2,182
Stormwater BMP	-	383
Total		2,384 – 2,565
<i>TMDL Removal Goal</i>		<i>1,706</i>
Removal Goal Met?		Yes

The overall TMDL reduction goal is met with implementation of conventional General Use Approved I/A onsite system conversions, as well as updates to Town wide Stormwater Management Practices. The TMDL removal requirement is met with this alternative and is exceeded by approximately 650-850 kg-N per year. The implementation of this plan will require the creation of a Responsible Management Entity.

SECTION 4.3 BUTTERMILK BAY

Buttermilk Bay is a non-TMDL watershed but has nitrogen impairments according to the MassDEP/EPA joint-approved Impaired Water List. Buttermilk Bay and Little Buttermilk Bay have documented water quality concerns, including eutrophication and nitrogen loading concerns. Therefore, Buttermilk Bay is considered a priority watershed for determining solutions as part of the recommended plan. Based on the Needs Assessment, the estimated nitrogen removal need is 1,402 kg N per year, or 25% of the existing wastewater loading of the watershed based on existing onsite wastewater treatment.

Section 4.3.1 Conventional Alternatives

As part of the alternatives evaluation performed with the WAC, General Use approved Innovative and Alternative (I/A) onsite wastewater disposal systems were selected as the main conventional technology to be implemented in Buttermilk Bay watershed with supplemented removal from limited conventional centralized sewer and stormwater BMP improvements.

4.3.1.1 General Use I/A Onsite Systems

Figure 3 in Appendix C shows the approximate location of estimated onsite systems to be converted to I/A General Use approved systems as well as locations of existing I/A systems. Approximately 700 residential parcels were identified to be converted from Title 5 systems to I/A systems, removing

approximately 1,120 kg N per year, or just about 80% of the total nitrogen removal goal for Buttermilk Bay. Loading calculations and assumptions are provided in Table 3 in Appendix D. Below is a summary of the watershed loading calculation and predicted removal efficiency.

Table 10: Buttermilk Bay Conventional I/A Alternative

Parcels by Land Use	Number of Parcels	Septic Loading) (kg N/year)	General Use I/A Loading (kg N/year)	Estimated Nitrogen Removal (kg N/year)
Agricultural/Horticultural	7	417	302	115
Commercial	1	18	13	5
Multiple/Mixed Use	7	83	60	23
Residential	713	4,057	2,936	1,120
Total	728	4,575	3,311	1,264

Consistent with the TMDL Watersheds, General Use Approved I/A onsite system nitrogen effluent concentration of 19 mg/L was used as the effluent concentration for modeling.

4.3.1.2 Centralized/Decentralized Sewering

There are no decentralized sewerage opportunities for the Buttermilk Bay watershed. There is a centralized collection system close to the Buttermilk Bay watershed. Existing privately owned low-pressure collection systems exist at the Hideaway Village community, a two and three season home neighborhood on the North side of Buttermilk Bay. The Hideaway Village Pump Station collects flow and conveys directly to the Town of Wareham Sewer Collection System via the Red Brook Pump Station. This area is not connected to the remaining Bourne municipal sewer system. The rest of the Buzzards Bay collection system includes properties along the Main Street Corridor and conveys flow by gravity and low-pressure systems to the Buzzards Bay WWTF at Queen Sewell Park or to the Wareham Collection System by forcemain.

One option for Bourne is to maximize the opportunity for expansion at its Queen Sewell Wastewater Treatment Facility. It entered service in August 2021 and has been using approximately 30 – 50% of its design capacity on a regular basis, with some post-startup flow peaks higher than usual. Table 11 below shows the flow data to date.

Table 11: Queen Sewell WWTF Flow Data

Flow Category	Gallons Per Day (GPD)
Permitted Flow	100,000
Max Day Flow	62,100
Average Daily Flow	37,00
Approximate Available Capacity	16,000

Source: Weston & Sampson Daily operating Records, Aug – Nov 2021

One sewer alternative was developed for Buttermilk Bay, building from the limits of the existing Bourne owned and operated collection system down Main Street in Buzzards Bay. Approximately 330 residential parcels were selected along the southern portion of Buttermilk Bay, in densely developed neighborhoods. The Upper Bay Project reports have previously cited this area as a candidate for a low-pressure sewer collection system. Table 12 below shows the one sewer alternative for this watershed and their approximate wastewater flow estimate. Existing I/A Systems within the sewer alternative area were not included as part of the sewer area calculations.

Table 12: Buttermilk Bay Conventional Sewer Alternative 1

Structural Alternative	Number of Residential Parcels	Max Day Flow Estimate (GPD)
Sewer Alternative 1	330	125,000

Based on a maximum flow estimate total of 125,000 GPD from Sewer Alternative 1 and considering the Queen Sewell WWTF approximate remaining available capacity of 16,000 GPD, Buttermilk Bay watershed has a 109,000 GPD wastewater treatment needs gap. It is recommended that MassDEP be included in conversations around increasing the existing discharge permit loading and increasing the treatment capacity at the existing Queen Sewell WWTF.

4.3.1.3 Regional Sewering

Wareham Wastewater Collection and Treatment System is considered a regional alternative. The Buzzards Bay Coalition conducted an Upper Bay Regional Wastewater Feasibility Assessment over the course of a five-year period. The assessment took into consideration wastewater disposal needs for Wareham, Bourne, Marion, Plymouth and Massachusetts Maritime Academy. The report found that an expanded Wareham treatment facility with treatment to remove 90% of the nitrogen loading to the plant could meet the sewer needs of all the communities and reduce nitrogen pollution. The Buzzards Bay Coalition concluded that the use of the existing Massachusetts Maritime Academy (MMA) wastewater treatment plant outfall location would be the best new location of effluent disposal for the new Regional Wareham Wastewater Treatment Plant. The concept of using the MMA outfall, located in Bourne, for increased discharges into Buzzards Bay is not supported by Bourne's residents.

During November 2021, at a Special Town Meeting, the Town considered a non-binding article to restrict future effluent outfall projects from being constructed within the Town of Bourne. The Town Meeting Moderator told the audience that passage of Petitioner Warrant Article 11, a non-binding article, did not require a roll-call vote only a simple majority. The resulting voice vote was overwhelmingly in favor. It is clear that the Town of Bourne does not support this regional approach as an option if it is associated with an outfall along the Canal.

Section 4.3.2 Non-Traditional

For Buttermilk Bay, there are few remaining undeveloped parcels within the watershed boundaries. Therefore, the development potential within the watershed is limited under current zoning. Based on the non-traditional alternatives evaluation performed by EP and the Bourne WAC. Stormwater

BMPs was selected as a suitable secondary alternative for removal of nitrogen from the Buttermilk Bay watershed. Using the Watershed MVP Scenario Mapping tool from the Cape Cod Commission, policy-based Stormwater BMPs will remove an estimated 177 kg N per year. The Watershed MVP model assumed a 25% reduction from stormwater BMPs such as increasing public education on runoff and non-point source management, continuing parking lot sweeping and paved street sweeping, and modeling additional stormwater installations within the watershed. In coordination with Bourne's MS4 Program Requirements, outcomes from the Nitrogen Source Identification Report for Buttermilk Bay and Little Buttermilk Bay can include improvements to existing stormwater infrastructure and new device installations.

Based on estimated nitrogen load removal calculations, it is expected that the Buttermilk Bay nitrogen removal goals can be met using the conventional General Use I/A alternative combined with Sewer Alternative No.1 for a portion of the watershed parcels. If additional removal is needed in the future, Bourne can use its Technology Screening Matrix and Evaluation tools to assess new alternatives as part of an effective adaptive management strategy.

Section 4.3.3 Buttermilk Bay Summary

For Buttermilk Bay, the majority of nitrogen source reduction will be through converting existing Title 5 systems to General Use Approved I/A onsite systems and one sewer alternative. Additional nitrogen removal will be supplemented through updating and implementing stormwater BMPs throughout the Town, including ongoing stormwater improvements in Buttermilk Bay/Buzzards Bay Downtown District. Table 13 below shows a summary of the estimated nitrogen removal by Alternative Type.

Table 13: Buttermilk Bay Alternative Summary

Alternative	Number of Parcels	Estimated Nitrogen Reduction (kg-N/y)
Residential I/A General Use Onsite System Replacement	374	588
Sewer Alternative 1	330	1,160
Stormwater BMP	-	177
Total		1,925
<i>Nitrogen Removal Goal</i>		<i>1,402</i>
<i>Removal Goal Met?</i>		<i>Yes</i>

The overall nitrogen reduction goal is met with implementation of conventional sewer alternatives and I/A onsite system conversions, as well as updates to Town wide Stormwater Management Practices. The TMDL removal requirement is met and exceeded by approximately 500 kg-N per year.

SECTION 4.4 POCASSET HARBOR

Pocasset Harbor is a non-TMDL watershed but has nitrogen impairments according to the MassDEP/EPA joint-approved Impaired Water List. Pocasset Harbor has documented water quality concerns, including eutrophication and nitrogen loading concerns. Therefore, Pocasset Harbor is considered a priority watershed for determining solutions as part of the recommended plan. Based on the Needs Assessment, the estimated nitrogen removal need is 3,120 kg N per year, or 25% of the existing wastewater loading of the watershed based on existing onsite wastewater treatment.

Section 4.4.1 Conventional Alternatives

As part of the alternatives evaluation performed with the WAC, General Use Approved I/A onsite wastewater disposal systems were selected as the main conventional technology to be implemented in Pocasset Harbor watershed.

4.4.1.1 General Use I/A Onsite Systems

A parcel-based mass balance calculation was used to estimate nitrogen load reduction per parcel. Water use records by parcel were not provided by the Bourne Water District. Values for water use by land type from Table 4 in Section 4.1.1 were used. Figure 4 in Appendix C shows the approximate location of estimated onsite systems to be converted to I/A General Use approved systems as well as locations of existing I/A systems.

Table 14: Pocasset Harbor Conventional I/A Alternative

Parcels by Land Use	Number of Parcels	Septic Loading (kg N/year)	General Use I/A Loading (kg N/year)	Estimated Nitrogen Removal (kg N/year)
Residential	1,450	9,276	6,714	2,562
Commercial	53	948	686	262
Multiple/Mixed Use	13	155	112	43
Total	1,516	10,379	7,512	2,877

4.4.1.2 Centralized/Decentralized Sewering

Pocasset Harbor does not have any centralized collection or treatment facilities. There are several decentralized wastewater collection and treatment systems with groundwater discharges located throughout the watershed. After review of MassDEP DMR records, two existing decentralized treatment facilities have available capacity for future flow, if needed. Table 15 below shows the existing permitted flow, the maximum recorded flow at the facility and the approximate available capacity for future connections.

Table 15: Pocasset Harbor Existing Decentralized WWTFs

Existing WWTF	Permitted Flow (GPD)	Max Day Flow (GPD)	Available Capacity (GPD)
Pocasset Assisted Living (GWD Permit #778)	16,350	3,300	5,200
Cataumet Harbor (GWD Permit #954)	32,430	4,018	11,800

Source: MassDEP Annual DMR Reports, 2019-2021

The conventional General Use Approved I/A onsite system alternative removes 100% of the TMDL load. In the future, if sewer alternatives are required as part of an adaptive management strategy, the goal of adapting sewer alternatives around these facilities could be used. Risks to utilizing decentralized facilities include unknown existing plant conditions and existing operation and maintenance of the current facility. If Bourne moves forward with adopting decentralized treatment facilities, full inspections and existing operations and maintenance information review would be required before agreeing to send additional flow to the facility.

4.4.1.3 Regional Sewering

Section 4.4.2 Non-Traditional

Pocasset Harbor is densely populated throughout its watershed boundaries, but it is not a downtown district. Therefore, the development potential within the watershed is limited under current zoning. Based on the non-traditional alternatives evaluation performed by EP and WAC Stormwater Best Management Practices (BMPs) was selected as a suitable secondary alternative for removal of nitrogen from the Buttermilk Bay watershed. Using the Watershed MVP Scenario Mapping tool from the Cape Cod Commission, policy-based Stormwater BMPs will remove an estimated 470 kg N per year. The Watershed MVP model assumed a 25% reduction from Stormwater Best Practices such as increasing public education on runoff and non-point source management, continuing parking lot sweeping and paved street sweeping, and modeling additional stormwater installations within the watershed.

The WAC, Town Staff and Board of Sewer Commissioners have expressed interest in additional alternatives in this area such as Circuit Avenue Drainage Infrastructure Improvements, including the potential installation of stormwater devices to reduce nitrogen loading and potentially larger devices. The community is also interested in aquaculture, especially oysters, dependent upon funding and balancing other source reduction technologies as part of this plan.

In addition, the WAC, Town Staff and Board of Sewer Commissioners have expressed interest in additional alternatives in this area such as Hen Cove Dredging and Culvert Widening, restoration of coastal habitat, and drainage infrastructure improvements, including the potential installation of stormwater devices to reduce nitrogen loading and potentially larger devices. These alternatives require future additional modeling provided by the MEP linked Culvert Widening alternative requires additional MEP Linked Embayment modeling or equivalent to justify the removal estimate.

Section 4.4.3 Pocasset Harbor Summary

For Pocasset Harbor, the majority of nitrogen source reduction will be replacement of existing Title 5 onsite systems with General Use Approved I/A onsite systems and updating and implementing stormwater best management practices throughout the Town. Table 16 below shows a summary of the estimated nitrogen removal by Alternative Type.

Table 16: Pocasset Harbor Alternative Summary

Alternative	Number of Parcels	Estimated Nitrogen Reduction (kg-N/y)
Residential I/A General Use Onsite System Replacement	1,450	2,562
Commercial I/A General Use Onsite System Replacement	53	262
Stormwater BMP	-	470
Total		3,292
<i>Nitrogen Removal Goal</i>		<i>3,129</i>
<i>Removal Goal Met?</i>		<i>Yes</i>

The overall nitrogen reduction goal is met with implementation General Use Approved I/A onsite system conversions for residential and commercial properties, as well as updates to Town wide Stormwater Management Practices. There is an estimated additional nitrogen removal of approximately 200 kg-N per year after meeting the nitrogen removal goal.

SECTION 4.5 POCASSET RIVER

Pocasset River is a non-TMDL watershed but has nitrogen impairments according to the MassDEP/EPA joint-approved Impaired Water List. Pocasset River has documented water quality concerns, including eutrophication and nitrogen loading concerns. Therefore, Pocasset River is considered a priority watershed for determining solutions as part of the recommended plan. Based on the Needs Assessment, the estimated nitrogen removal need is 1,289 kg N per year, or 25% of the existing wastewater loading of the watershed based on parcel-based mass balance calculations.

Section 4.5.1 Conventional Alternatives

As part of the alternatives evaluation performed with the WAC, MassDEP General Use Approved Innovative and Alternative (I/A) onsite wastewater disposal systems were selected as the primary conventional alternative technology to be implemented in Pocasset River watershed.

4.5.1.1 General Use I/A Onsite Systems

A parcel-based mass balance calculation was used to estimate nitrogen load reduction per parcel. Water use records by parcel were not provided by the Bourne Water District. Values for water use by land type from Table 4 in Section 4.1.1 were used.

Table 17: Pocasset River Conventional I/A Alternative

Parcels by Land Use	Number of Parcels	Septic Loading (kg N/year)	General Use Approved I/A Loading (kg N/year)	Estimated Nitrogen Removal (kg N/year)
Commercial	48	859	621	237
Multiple/Mixed Use	6	72	52	20
Residential	650	4,158	3,010	1,148
Total	704	5,088	3,683	1,405

Figure 5 in Appendix C shows the approximate location of estimated onsite systems to be converted to I/A General Use approved systems as well as locations of existing I/A systems.

4.5.1.2 Centralized/Decentralized Sewering

Pocasset River does not have any centralized collection or treatment facilities. There is one decentralized wastewater collection and treatment system with a groundwater discharge in the watershed. After review of MassDEP DMR records, there is some capacity for future flow, if needed. Table 18 below shows the existing permitted flow, the maximum recorded flow at the facility and the approximate available capacity for future connections.

Table 18: Pocasset River Existing Decentralized WWTFs

Existing WWTF	Permitted Flow (GPD)	Max Day Flow (GPD)	Available Capacity (GPD)
The Park at Pocasset (GWD Permit #830)	38,605	10,314	11,200

Source: MassDEP Annual DMR Reports, 2019-2021

4.5.1.3 Regional Sewering

Pocasset River is located within a feasible sewerage radius of the Joint Base Cape Cod (JBCC) regional wastewater collection and treatment alternative. As stated earlier, the five towns (Barnstable, Sandwich, Falmouth, Bourne and Mashpee) are participating in an update to the 2019 study, to further examine the available flow capacity and project phasing under the new ownership of the facility. This study is expected to be completed in late 2023.

The conventional General Use I/A onsite system alternative meets the TMDL removal goal for Pocasset River watershed, but if adaptive management reveals additional sewerage is needed, then the JBCC regional option can be considered for future uses. If Bourne were to consider use of the regional option, then additional construction cost and operation and maintenance cost consideration for the pump station and conveyance forcemain to Joint Base Cape Cod would need to be considered.

Section 4.5.2 Non-Traditional Alternatives

Like Pocasset Harbor, Pocasset River is densely populated throughout its watershed boundaries, but it is not a downtown district. Therefore, the development potential within the watershed is limited under current zoning. Based on the non-traditional alternatives evaluation performed by EP and the WAC Stormwater Best Management Practices (BMPs) was selected as a suitable secondary alternative for removal of nitrogen from the Buttermilk Bay watershed. Using the Watershed MVP Scenario Mapping tool from the Cape Cod Commission, policy-based Stormwater BMPs will remove of 215 kg N per year. The Watershed MVP model calculates roadway nitrogen loading and assumes a 25% reduction from Stormwater Best Practices (BMPs). BMPs such as increasing public education on runoff and non-point source management, continuing parking lot sweeping and paved street sweeping, and modeling additional stormwater installations within the watershed.

Section 4.5.3 Pocasset River Summary

For Pocasset River, like Pocasset Harbor, the majority of nitrogen source reduction can be achieved through the sewer alternatives. Additional nitrogen removal will be supplemented through stormwater management best practices and adding some supplemental I/A onsite system replacement. Table 19 below shows a summary of the estimated nitrogen removal by Alternative Type.

Table 19: Pocasset River Alternatives Summary

Alternative	Number of Parcels	Estimated Nitrogen Reduction (kg-N/y)
Residential I/A General Use Onsite System Replacement	650	1,148
Stormwater BMP	-	215
Total		1,363
<i>Nitrogen Removal Goal</i>		<i>1,289</i>
<i>Removal Goal Met?</i>		<i>Yes</i>

The overall nitrogen reduction goal is met with replacement of Title 5 systems with conventional general use approved I/A onsite systems and stormwater best management practices. There is an estimated additional nitrogen removal of approximately 75 kg-N per year after meeting the nitrogen removal goal. The implementation of this plan will require the creation of a Responsible Management Entity.

SECTION 4.6 BUZZARDS BAY

The direct discharge areas of Buzzards Bay Watershed are south of the Cape Cod Canal, between Phinney's Harbor and Pocasset River, and another small section at the end of Scraggy Neck peninsula in the Pocasset Harbor watershed. These two areas contain 593 parcels over 992 acres within the Town of Bourne and have an estimated wastewater flow of 41 MGD from existing septic systems and I/A systems. The Buzzards Bay direct discharge watershed has no Nitrogen impairments as identified by MassDEP and EPA in the most recent list of Impaired Waters.

Understanding that protection of the Bay regardless of Impairment status is highly prioritized by the Town of Bourne, EP recommends that long-term solutions be implemented in a phased approach. As stated in the Needs Assessment, EP expects that additional guidance and development of watershed specific plans will be made available after improvement is monitored and reported.

Section 4.6.1 Conventional Alternatives

The direct discharge watersheds were included as part of the alternatives evaluation performed with the WAC. Consistent with the other priority watersheds, General Use Approved Innovative and Alternative (I/A) onsite wastewater disposal systems were selected as the main conventional technology to be implemented town wide across all watersheds. However, Buzzards Bay direct discharge is not nitrogen impaired and not under a TMDL restriction, implementation of I/A onsite system retrofitting should be considered a part of the longer-term phasing, as the priority watersheds need to be implemented first.

4.6.1.1 General Use I/A Onsite Systems

Figure 6 in Appendix C shows an example of where estimated onsite systems could be converted to I/A General Use approved systems as well as locations of existing I/A systems within the watershed. As stated in Section 1, there is no Total Nitrogen removal goal for this watershed, so removal goals to be met are not determined at this time.

4.6.1.2 Centralized/Decentralized Sewering

There are no decentralized wastewater treatment plant facilities within the Buzzards Bay direct discharge watershed. There are others nearby, and consideration of conveying wastewater to those facilities should be considered as part of future adaptations to this plan.

4.6.1.3 Regional Sewering

The regional wastewater facility closest to the Buzzards Bay direct discharge areas is the Joint Base Cape Cod Regional Wastewater program. As the Buzzards Bay direct discharge area is not considered nitrogen impaired nor is there a TMDL requirement for nitrogen removal, construction of a conventional sewer collection system is not prioritized at this time. There is the potential opportunity to expand conventional sewer services into the Buzzards Bay direct discharge watershed as needs evolve during the planning period and future time horizons.

Section 4.6.2 Non-Traditional Alternatives

Due to the existing buildout and overall size of the Buzzards Bay direct discharge watershed, stormwater BMPs are recommended as the non-structural, policy-based solution for this watershed. According to the Town's existing MS4 Permit, Buzzards Bay is not identified as a catchment in need of a nitrogen plan. Buzzards Bay does have a bacteria removal plan, and updating any stormwater BMPs for bacteria removal will also likely aid in nitrogen removal. We recommend prioritizing the TMDL and Nitrogen-impaired watersheds first, then addressing the direct discharge watersheds (Buzzards Bay and Cape Cod Canal).

SECTION 4.7 CAPE COD CANAL

Cape Cod Canal is a direct discharge watershed with no Nitrogen impairments as identified by MassDEP and EPA in the most recent list of Impaired Waters. Understanding that protection of the Canal regardless of Impairment status is highly prioritized by the Town of Bourne, EP recommends that long-term solutions be implemented in a phased approach. As stated in the Needs Assessment, EP expects that additional guidance and development of watershed specific plans will be made available after improvement is monitored and reported.

Section 4.7.1 Conventional Alternatives

The direct discharge watersheds were included as part of the alternatives evaluation performed with the WAC. Consistent with the other priority watersheds, Innovative and Alternative (I/A) onsite wastewater disposal systems were selected as the main non-traditional technology to be implemented town wide across all watersheds. However, Cape Cod Canal direct discharge is not nitrogen impaired and not under a TMDL restriction, implementation of I/A onsite system retrofitting should be considered a part of the longer-term phasing, as the priority watersheds need to be implemented first.

4.7.1.1 General Use I/A Onsite Systems

Figures 7 and 8 in Appendix C show examples of where estimated onsite systems could be converted to I/A General Use approved systems as well as locations of existing I/A systems within the watershed. As stated in Section 1, there is no Total Nitrogen removal goal for this watershed, so removal goals to be met are not determined at this time.

4.7.1.2 Centralized/Decentralized Sewering

In the Cape Cod Canal direct discharge watershed, there are several existing decentralized wastewater treatment facilities. The regional wastewater facility closest to the Cape Cod Canal direct discharge areas is the Joint Base Cape Cod Regional Wastewater program. As the Cape Cod Canal direct discharge area is not considered nitrogen impaired nor is there a TMDL requirement for nitrogen removal, construction of a new conventional sewer collection system (for treatment at the regional wastewater facility or a decentralized facility), is not prioritized at this time.

4.7.1.3 Regional Sewering

Both regional wastewater facilities are close to the Cape Cod Canal direct discharge areas, however, as the Canal is not considered nitrogen impaired nor is there a TMDL requirement for nitrogen removal, construction of a conventional sewer collection system is not prioritized at this time. There is the potential opportunity to expand conventional sewer services into the Cape Cod Canal direct discharge watershed as needs evolve during the planning period and future time horizons.

Section 4.7.2 Non-Traditional Alternatives

Due to the existing buildout and overall size of the Cape Cod Canal direct discharge watershed, stormwater BMPs are recommended as the non-structural, policy-based solution for this watershed.

According to the Town's existing MS4 Permit, Cape Cod Canal is not identified as a catchment in need of a nitrogen plan. The Cape Cod Canal does have a bacteria removal plan, and updating any stormwater BMPs for bacteria removal will also likely aid in nitrogen removal. We recommend prioritizing the TMDL and Nitrogen-impaired watersheds first, then addressing the direct discharge watersheds (Buzzards Bay and Cape Cod Canal).

SECTION 4.8 TOWN WIDE SUMMARY

Based on the conventional, non-traditional, and policy-based alternatives summarized in each watershed, the overall town wide nitrogen removal alternatives estimate meeting the town wide nitrogen removal goal of 8,100 kg N per year, with an additional 1,600 – 2,000 kg N per year removal. Only priority watersheds were included in the total estimated nitrogen removal load calculations as Buzzards Bay and Cape Cod Canal load goals will be revisited when additional guidance on removal loading becomes available and as future iterations of Bourne's CWMP evolves. Table 20 below summarizes the estimated alternative removal compared to the total removal goal.

Table 20: Total Estimated Nitrogen Removal

Embayment	Nitrogen Removal Goal (Kg-N/yr.)	Estimated Nitrogen Removal Total (kg-N/yr.)
Megansett-Squeteague Harbor	564	723 - 850
Phinneys Harbor	1,706	2,384 - 2,565
Buttermilk Bay	1,402	1,925
Pocasset Harbor	3,120	3,292
Pocasset River	1,289	1,363
Buzzards Bay	TBD	-
Cape Cod Canal	TBD	-
Total	8,072	9,687 - 9,995
<i>Additional Removal</i>		<i>1,615 - 1,923</i>

SECTION 5 PHASE II PUBLIC PARTICIPATION

The goal of CWMP Public Participation is to create an opportunity for public education, outreach, and participation throughout the execution of the project. During Phase II, EP continued to work with Town Staff Working group, Town Board of Sewer Commissioners and Board of Health for review and modification. Based on discussions with the Board of Sewer Commissioners, the Commissioners will decide upon the recommended alternative strategies for detailed evaluation in Phase III. EP also engaged with the Wastewater Advisory Committee (WAC) during this phase, so that they could provide input on the evaluation criteria to be used in the analysis of alternatives phase of the CWMP and provide input on alternatives for town-wide wastewater management which will be further refined into a recommended plan.

At the conclusion of this phase, EP will submit an interim report summarizing the findings and recommendations of this Phase to MassDEP and will hold an informal review meeting to discuss any pre-review comments.

Public Participation was initiated at the start of the project and will continue throughout the development of the CWMP. Bourne actively seeks to create opportunities for public education, outreach, and participation throughout the project. The Town has a page on the Town's website specifically for the CWMP project, where information is regularly uploaded and shared with the public. This website information includes meeting and workshop agendas and minutes, presentations, deliverables, background documents, specific public information content related to the CWMP, and recordings of public meetings and hearings, and regular updates. Announcements related to public participation opportunities are posted on the town's CWMP website page (<https://www.townofbourne.com/comprehensive-wastewater-management-plan-cwmp>), and are also distributed by email to stakeholders using a list compiled by the Town Staff Working Group for the CWMP together with Environmental Partners. The list of Stakeholders is included in **Appendix E**.

Toward the end of Phase IV, when the comprehensive management strategy is drafted with the recommended plan, the Town plans to host three public hearings. The Recommended Plan and report will be presented. One public hearing will be with the Town and two with the Cape Cod Commission, to meet the requirements of the CWMP process. The Town will also prepare a summary report on the public participation activities of Phases I, II and III for inclusion in the final CWMP and Environmental Impact Report (FEIR). Table 21 shows an updated schedule with completed and planned public participation activities associated with Phase I, II III and IV.

Table 21: Updated Stakeholder Meeting Schedule

Scope of Work Task	Town wide Meeting Date
Phase I - Needs Assessment (Year 1)	
a. Wastewater Conditions	May 2021
b. Wastewater Needs and Problem Identification	December 2021
Phase II - Identification and Screening of Alternatives (Year 2)	
a. Proposed Criteria	April 2022 (WAC)
b. Refine criteria and matrix	April 2022 (WAC)
c. Present Refinement	July 2022 (WAC)
Phase III - Formulation of Plan (Year 2/3)	
a. Cost Allocation Discussion	One* (TBD)
b. Review the evaluation results and the plan	One (TBD)
c. Public Hearing	One (TBD)
Phase IV - MEPA & CCC DRI Reviews (Year 3)	One** (TBD)

*Presented with Board of Sewer Commissioners, a public meeting.

**Considered Public Hearings, in accordance with CWMP process requirements. Two meetings will be held with the Cape Cod Commission.

A summary of specific information to be shared during the course of the project is provided in Table 22.

Table 22: Public Participation Plan - Targeted Information Sharing Schedule

Scope of Work Task	Type of Document Shared			
	Public Notice and Agenda	Workshop Findings	Summary Document	Other
All Tasks				Monthly Progress Update
1. Project Startup & Plan Review				Project Introduction
4. Identification of Alternatives				
a. Proposed Criteria	One	One		
b. Refine criteria and matrix	One*			
c. Present Refinement	One	One	Alternatives Matrix	Task 5 Scope of Work
5. Formulation of Plan				
a. Cost Allocation Discussion	One*			
b. Review the evaluation results and the plan	One	One	Evaluation results	Plan Draft
c. Public Hearing	One	One	Response to Comment	Final Draft
6. Completion of MEPA & CCC DRI	Two		Final CWMP	

*Document will be part of regularly scheduled Board of Sewer Commissioners meeting.

SECTION 5.1 PUBLIC PRESENTATIONS AND HEARINGS PHASE II

The Phase II public participation included meetings with the BOSC and WAC. The WAC is responsible for advising the Board of Sewer Commissioners in the areas of public policy and long-range planning as it relates to the implementation of the CWMP. Members are residents of the Town of Bourne and adhere to regulations of the Open Meeting Laws of the Attorney General's Office. Committee membership includes seven voting members from the following Town representation:

- BOSC Representative, MJ Mastrangelo
- Finance Committee/Capital Outlay Committee Representative, James Sullivan
- Planning Board Representative, Elmer Clegg and Chris Farrell
- Conservation Commission Representative, Melvin Peter Holmes
- Board of Health Representative, Stanley Andrews
- Two At Large Member(s) of North of the Canal, Christopher Hyldborg and Neil Langille
- Two At Large Member(s) of South of the Canal, Kathy Fox Alfano (Chair) and Keith Barber

Ex-officio (non-voting) members include the following Town Staff and Stakeholders:

- Health Agent, Terri Guarino
- Engineering Department representative, Tim Lydon
- Conservation Agent, Stephanie Fitch
- Town Administrator, Marlene McCollem
- DPW and/or Sewer Department representative, Shawn Patterson, and Tommy Perrot
- Planning Department representative, Jennifer Copeland
- Water District Superintendents
 - Bourne Water District representative
 - Buzzards Bay Water District representative
 - Matt Sawicki, North Sagamore Water District
- Mass Maritime representative, Allen Metcalfe Jr.

At WAC meetings, a formal presentation was made by Environmental Partners to help guide discussion, inform the committee and receive feedback on the approach, plan and direction of the alternatives analysis. EP attended three WAC meetings, recorded by Bourne TV and materials posted to the Wastewater Advisory Committee website (<https://www.townofbourne.com/wastewater-advisory-committee>).

- April 4
- April 11
- July 13

Two Quarterly report outs were conducted for the Board of Sewer Commission during the Alternatives Analysis, March 29, 2022, and July 19, 2022. A final alternatives analysis workshop was presented to the public at an August 9, 2022, Board of Sewer Commission meeting. This presentation was followed by a discussion and feedback section to provide an opportunity for interaction and sharing of opinions and ideas from all attendees at the workshop. Presentation

materials are included in **Appendix E**. All presentations were held in person with Bourne TV coverage for virtual participants. There was no Zoom breakout participation as a part of meetings during this phase. All meetings were recorded and materials uploaded to the CWMP website (<https://www.townofbourne.com/comprehensive-wastewater-management-plan-cwmp>).

APPENDIX A

Non-Traditional Evaluation

Criteria, Rev 2	Score Criteria				
	1	2	3	4	5
Design flexibility for adding capacity	Not Scalable	Portions of Treatment only can be scaled up	Can only be scaled up for loads or flows	Portions of both can be scaled up	Can be scaled up for both flows and loads
Environmental Impacts	Negative Impacts	Some Negative impacts	No Impacts	Some positive impacts	Positive Impacts
Implementation Constraints	Constraints with no mitigation possible	Some constraints with equal mitigation	Some constraints	Few constraints	No Constraints
Nitrogen Removal	No Removal	0-49% removal	50% Removal	50-75% Removal	Greater than 75% removal
Monitoring Requirements	Requires daily oversight	Requires monthly oversight	Requires Quarterly oversight	Requires semi annual oversight	Requires annual oversight
Odor Emissions	High Odorous impact near waterfront	Odorous impact	Inland treatment with neighborhood impacts	Some odor, mild	No odor impact, removed from villages completely
Land Area Requirements	>10 Acres	5-10 Acres	3-5 Acres	1-3 Acres	<1 Acre
Implementation Risk	High Risk, Technology Unapproved	Moderate Risk, Technology in Pilot	Mild Risk with mitigation for implementation	Some risk, low to mild impacts to implement	No Risk, No impact to implement
Maintenance/operation requirements	Daily Inspection, Daily Maintenance	Daily Inspection, Frequent maintenance	Monthly Inspection and Maintenance	Quarterly Inspection and Annual Maintenance	Annual or Bi Annual inspection and maintenance only as needed
Greenhouse Gas (GHG) Emissions	Permanent impacts and contribution	Construction with some permanent impacts	Temporary Construction Only (2-5 years)	Temporary Construction Only (1-2 years)	No permanent increase in GHG emissions
Public Acceptance & Political Feasibility	No	Maybe-No	Maybe	Maybe-Yes	Yes
Alignment with Local Comprehensive Plan and Town Mission	No	Maybe-No	Maybe	Maybe-Yes	Yes
Resiliency to Climate Change	No adaptation possible	Technology adaptation difficult	Technology not resilient, but some adaptation possible	Technology requires easy adaptation for resiliency	Technology is adaptable to climate changes

Category Weight -->					4%	3%	8%
#	Technology	Type	Raw Total (Unweighted)	Weighted Total	Design flexibility for adding capacity	Environmental Impacts	Implementation Constraints
1	Cluster Treatment System	Source Reduction	✗ 40	⚠ 3.48	4	4	3
2	Aquaculture	Source Reduction	✗ 40	✗ 3.07	2	5	2
3	Fertilizer Management	Source Reduction	✓ 53	⚠ 4.06	5	4	5
4	Remediation of Existing Development	Source Reduction	✓ 52	⚠ 4.34	5	5	3
5	Compact and Open Space Development	Source Reduction	✓ 58	✓ 4.64	5	5	2
6	Transfer of Development Rights	Source Reduction	⚠ 48	✗ 3.42	5	5	1
7	Innovative/Alternative (I/A)*	Source Reduction	⚠ 50	✓ 4.35	4	4	3
9	I/A Hybrid or Enhanced Systems (2+ technologies)*	Source Reduction	⚠ 50	✓ 4.42	4	4	3
10	Coastal and Wetland Habitat Restoration	Restoration	⚠ 46	⚠ 3.85	3	5	2
11	Dredging and Maintenance	Restoration	✗ 44	⚠ 3.95	4	4	3
12	Phytoremediation	Groundwater Remediation	⚠ 47	⚠ 4.12	2	5	3
13	Permeable Reactive Barriers (PRBs)	Groundwater Remediation	✗ 39	⚠ 3.90	2	4	2
14	Stormwater BMPs	Groundwater Remediation	✓ 55	✓ 4.49	5	5	5

Category Weight -->					12%	7%	1%
#	Technology	Type	Raw Total (Unweighted)	Weighted Total	Nitrogen Removal	Monitoring Requirements	Odor Emissions
1	Cluster Treatment System	Source Reduction	✗ 40	⚠ 3.48	3	2	3
2	Aquaculture	Source Reduction	✗ 40	✗ 3.07	2	2	5
3	Fertilizer Management	Source Reduction	✓ 53	⚠ 4.06	3	4	3
4	Remediation of Existing Development	Source Reduction	✓ 52	⚠ 4.34	3	4	5
5	Compact and Open Space Development	Source Reduction	✓ 58	✓ 4.64	5	4	5
6	Transfer of Development Rights	Source Reduction	⚠ 48	✗ 3.42	5	4	5
7	Innovative/Alternative (I/A)*	Source Reduction	⚠ 50	✓ 4.35	3	4	3
9	I/A Hybrid or Enhanced Systems (2+ technologies)*	Source Reduction	⚠ 50	✓ 4.42	4	4	3
10	Coastal and Wetland Habitat Restoration	Restoration	⚠ 46	⚠ 3.85	2	1	5
11	Dredging and Maintenance	Restoration	✗ 44	⚠ 3.95	5	2	4
12	Phytoremediation	Groundwater Remediation	⚠ 47	⚠ 4.12	4	2	5
13	Permeable Reactive Barriers (PRBs)	Groundwater Remediation	✗ 39	⚠ 3.90	4	2	3
14	Stormwater BMPs	Groundwater Remediation	✓ 55	✓ 4.49	4	1	4

Category Weight -->					2%	5%	5%
#	Technology	Type	Raw Total (Unweighted)	Weighted Total	Land Area Requirements	Implementation Risk	Maintenance/ Operation requirements
1	Cluster Treatment System	Source Reduction	✗ 40	⚠ 3.48	4	2	4
2	Aquaculture	Source Reduction	✗ 40	✗ 3.07	1	3	5
3	Fertilizer Management	Source Reduction	✓ 53	⚠ 4.06	1	5	5
4	Remediation of Existing Development	Source Reduction	✓ 52	⚠ 4.34	4	5	3
5	Compact and Open Space Development	Source Reduction	✓ 58	✓ 4.64	4	5	5
6	Transfer of Development Rights	Source Reduction	⚠ 48	✗ 3.42	1	5	4
7	Innovative/Alternative (I/A)*	Source Reduction	⚠ 50	✓ 4.35	4	5	5
9	I/A Hybrid or Enhanced Systems (2+ technologies)*	Source Reduction	⚠ 50	✓ 4.42	4	4	5
10	Coastal and Wetland Habitat Restoration	Restoration	⚠ 46	⚠ 3.85	1	3	5
11	Dredging and Maintenance	Restoration	✗ 44	⚠ 3.95	1	2	5
12	Phytoremediation	Groundwater Remediation	⚠ 47	⚠ 4.12	1	3	4
13	Permeable Reactive Barriers (PRBs)	Groundwater Remediation	✗ 39	⚠ 3.90	2	2	4
14	Stormwater BMPs	Groundwater Remediation	✓ 55	✓ 4.49	5	5	4

Category Weight -->					1%	2%	30%	20%
#	Technology	Type	Raw Total (Unweighted)	Weighted Total	Greenhouse Gas (GHG) Emissions	Resiliency to Climate Change	Public Acceptance/ Political Feasibility	Alignment with Local Comprehensive Plan/Town Goals
1	Cluster Treatment System	Source Reduction	✗ 40	! 3.48	1	2	4	4
2	Aquaculture	Source Reduction	✗ 40	✗ 3.07	4	2	3.5	3.5
3	Fertilizer Management	Source Reduction	✓ 53	! 4.06	5	5	4	4
4	Remediation of Existing Development	Source Reduction	✓ 52	! 4.34	2	3	5	5
5	Compact and Open Space Development	Source Reduction	✓ 58	✓ 4.64	4	4	5	5
6	Transfer of Development Rights	Source Reduction	! 48	✗ 3.42	5	2	3	3
7	Innovative/Alternative (I/A)*	Source Reduction	! 50	✓ 4.35	2	3	5	5
9	I/A Hybrid or Enhanced Systems (2+ technologies)*	Source Reduction	! 50	✓ 4.42	2	3	5	5
10	Coastal and Wetland Habitat Restoration	Restoration	! 46	! 3.85	4	5	5	5
11	Dredging and Maintenance	Restoration	✗ 44	! 3.95	2	3	4	5
12	Phytoremediation	Groundwater Remediation	! 47	! 4.12	5	3	5	5
13	Permeable Reactive Barriers (PRBs)	Groundwater Remediation	✗ 39	! 3.90	3	1	5	5
14	Stormwater BMPs	Groundwater Remediation	✓ 55	✓ 4.49	4	3	5	5

APPENDIX B

Conventional Alternative Calculations

SITE_ADDR	USE_DESC	CODE_DESC	TITLE_5_STATUS_UPDAT E	MAJ_WATERBASIN N	AverageGPD PD	WWFlow_G Y	SepticLoad_kgN NY	WWTF_kg NY
110 LEWIS POINT RD	Single Family Residential	Residential	N/A	Buttermilk Bay	174	156.6	5.68	2.16
40 NYE LN	Single Family Residential	Residential	N/A	Buttermilk Bay	174	156.6	5.68	2.16
36 NYE LN	Single Family Residential	Residential	N/A	Buttermilk Bay	174	156.6	5.68	2.16
44 NYE LN	Single Family Residential	Residential	N/A	Buttermilk Bay	174	156.6	5.68	2.16
50 NYE LN	Single Family Residential	Residential	N/A	Buttermilk Bay	174	156.6	5.68	2.16
99 LEWIS POINT RD	Single Family Residential	Residential	N/A	Buttermilk Bay	174	156.6	5.68	2.16
52 NYE LN	Single Family Residential	Residential	N/A	Buttermilk Bay	174	156.6	5.68	2.16
92 LEWIS POINT RD	Single Family Residential	Residential	N/A	Buttermilk Bay	174	156.6	5.68	2.16
24 NYE LN	Single Family Residential	Residential	N/A	Buttermilk Bay	174	156.6	5.68	2.16
95 LEWIS POINT RD	Single Family Residential	Residential	N/A	Buttermilk Bay	174	156.6	5.68	2.16
21 NYE LN	Single Family Residential	Residential	Assumed Title 5 System	Buttermilk Bay	174	156.6	5.68	2.16
93 LEWIS POINT RD	Single Family Residential	Residential	N/A	Buttermilk Bay	174	156.6	5.68	2.16
51 NYE LN	Single Family Residential	Residential	Assumed Title 5 System	Buttermilk Bay	174	156.6	5.68	2.16
87 LEWIS POINT RD	Single Family Residential	Residential	N/A	Buttermilk Bay	174	156.6	5.68	2.16
82 LEWIS POINT RD	Single Family Residential	Residential	Assumed Title 5 System	Buttermilk Bay	174	156.6	5.68	2.16
15 NYE LN	Single Family Residential	Residential	Assumed Title 5 System	Buttermilk Bay	174	156.6	5.68	2.16
18 NYE LN	Single Family Residential	Residential	N/A	Buttermilk Bay	174	156.6	5.68	2.16
85 LEWIS POINT RD	Developable Residential Land	Residential	N/A	Buttermilk Bay	174	156.6	5.68	2.16
79 LEWIS POINT RD	Single Family Residential	Residential	N/A	Buttermilk Bay	174	156.6	5.68	2.16
14 NYE LN	Single Family Residential	Residential	N/A	Buttermilk Bay	174	156.6	5.68	2.16
9 NYE LN	Single Family Residential	Residential	Assumed Title 5 System	Buttermilk Bay	174	156.6	5.68	2.16
77 LEWIS POINT RD	Single Family Residential	Residential	N/A	Buttermilk Bay	174	156.6	5.68	2.16
35 LITTLE BAY LN	Single Family Residential	Residential	N/A	Buttermilk Bay	174	156.6	5.68	2.16
72 LEWIS POINT RD	Multiple Houses on one parcel	Residential	Assumed Title 5 System	Buttermilk Bay	174	156.6	5.68	2.16
12 NYE LN	Single Family Residential	Residential	N/A	Buttermilk Bay	174	156.6	5.68	2.16
33 LITTLE BAY LN	Single Family Residential	Residential	N/A	Buttermilk Bay	174	156.6	5.68	2.16
73 LEWIS POINT RD	Single Family Residential	Residential	N/A	Buttermilk Bay	174	156.6	5.68	2.16
10 NYE LN	Single Family Residential	Residential	N/A	Buttermilk Bay	174	156.6	5.68	2.16
31 LITTLE BAY LN	Single Family Residential	Residential	N/A	Buttermilk Bay	174	156.6	5.68	2.16
30 LITTLE BAY LN	Single Family Residential	Residential	Assumed Title 5 System	Buttermilk Bay	174	156.6	5.68	2.16
25 LITTLE BAY LN	Single Family Residential	Residential	N/A	Buttermilk Bay	174	156.6	5.68	2.16
67 LEWIS POINT RD	Single Family Residential	Residential	N/A	Buttermilk Bay	174	156.6	5.68	2.16
60 LEWIS POINT RD	Single Family Residential	Residential	N/A	Buttermilk Bay	174	156.6	5.68	2.16
28 LITTLE BAY LN	Single Family Residential	Residential	Assumed Title 5 System	Buttermilk Bay	174	156.6	5.68	2.16
181 HEAD OF THE BAY RD	Single Family Residential	Residential	N/A	Buttermilk Bay	174	156.6	5.68	2.16
4 VENN LN	Single Family Residential	Residential	N/A	Buttermilk Bay	174	156.6	5.68	2.16
21 LITTLE BAY LN	Single Family Residential	Residential	N/A	Buttermilk Bay	174	156.6	5.68	2.16
10 FABYAN WAY	Single Family Residential	Residential	N/A	Buttermilk Bay	174	156.6	5.68	2.16
6 FABYAN WAY	Single Family Residential	Residential	N/A	Buttermilk Bay	174	156.6	5.68	2.16
65 LEWIS POINT RD	Single Family Residential	Residential	N/A	Buttermilk Bay	174	156.6	5.68	2.16
19 LITTLE BAY LN	Single Family Residential	Residential	N/A	Buttermilk Bay	174	156.6	5.68	2.16
3 VICKI CIR	Single Family Residential	Residential	N/A	Buttermilk Bay	174	156.6	5.68	2.16
0 LITTLE BAY LN	Developable Residential Land	Residential	N/A	Buttermilk Bay	174	156.6	5.68	2.16
61 LEWIS POINT RD	Single Family Residential	Residential	N/A	Buttermilk Bay	174	156.6	5.68	2.16
22 LITTLE BAY LN	Single Family Residential	Residential	Assumed Title 5 System	Buttermilk Bay	174	156.6	5.68	2.16
4 VICKI CIR	Single Family Residential	Residential	Assumed Title 5 System	Buttermilk Bay	174	156.6	5.68	2.16
18 LITTLE BAY LN	Single Family Residential	Residential	N/A	Buttermilk Bay	174	156.6	5.68	2.16
55 LEWIS POINT RD	Single Family Residential	Residential	N/A	Buttermilk Bay	174	156.6	5.68	2.16
5 VICKI CIR	Single Family Residential	Residential	N/A	Buttermilk Bay	174	156.6	5.68	2.16
9 FABYAN WAY	Single Family Residential	Residential	N/A	Buttermilk Bay	174	156.6	5.68	2.16

SITE_ADDR	USE_DESC	CODE_DESC	TITLE_5_STATUS_UPDAT	MAJ_WATERBASIN	AverageGPD	WWFlow_G	SepticLoad_kgN	WWTF_kg
			E	N	PD	Y		NY
4 FABYAN WAY	Single Family Residential	Residential	N/A	Buttermilk Bay	174	156.6	5.68	2.16
14 LITTLE BAY LN	Single Family Residential	Residential	N/A	Buttermilk Bay	174	156.6	5.68	2.16
3 COTE CIR	Single Family Residential	Residential	Assumed Title 5 System	Buttermilk Bay	174	156.6	5.68	2.16
2 FABYAN WAY	Single Family Residential	Residential	N/A	Buttermilk Bay	174	156.6	5.68	2.16
42 LEWIS POINT RD	Single Family Residential	Residential	N/A	Buttermilk Bay	174	156.6	5.68	2.16
7 COTE CIR	Single Family Residential	Residential	N/A	Buttermilk Bay	174	156.6	5.68	2.16
2 COTE CIR	Single Family Residential	Residential	Assumed Title 5 System	Buttermilk Bay	174	156.6	5.68	2.16
3 FABYAN WAY	Single Family Residential	Residential	N/A	Buttermilk Bay	174	156.6	5.68	2.16
4 COTE CIR	Developable Residential Land	Residential	N/A	Buttermilk Bay	174	156.6	5.68	2.16
40 LEWIS POINT RD	Single Family Residential	Residential	N/A	Buttermilk Bay	174	156.6	5.68	2.16
11 LITTLE BAY LN	Single Family Residential	Residential	N/A	Buttermilk Bay	174	156.6	5.68	2.16
41 LEWIS POINT RD	Single Family Residential	Residential	Assumed Title 5 System	Buttermilk Bay	174	156.6	5.68	2.16
8 LITTLE BAY LN	Single Family Residential	Residential	N/A	Buttermilk Bay	174	156.6	5.68	2.16
9 LITTLE BAY LN	Single Family Residential	Residential	N/A	Buttermilk Bay	174	156.6	5.68	2.16
32 LEWIS POINT RD	Improved, Selectmen or City Council (Municipal)	Exempt Property	N/A	Buttermilk Bay	0	0	0.00	0.00
29 LEWIS POINT RD	Developable Commercial Land	Commercial	Assumed Title 5 System	Buttermilk Bay	548	493.2	17.89	6.81
7 LITTLE BAY LN	Single Family Residential	Residential	N/A	Buttermilk Bay	174	156.6	5.68	2.16
75 HEAD OF THE BAY RD	Single Family Residential	Residential	Assumed Title 5 System	Buttermilk Bay	174	156.6	5.68	2.16
189 PURITAN RD	Single Family Residential	Residential	Assumed Title 5 System	Buttermilk Bay	174	156.6	5.68	2.16
6 LITTLE BAY LN	Single Family Residential	Residential	Assumed Title 5 System	Buttermilk Bay	174	156.6	5.68	2.16
187 PURITAN RD	Single Family Residential	Residential	N/A	Buttermilk Bay	174	156.6	5.68	2.16
2 SNOW CIR	Single Family Residential	Residential	Assumed Title 5 System	Buttermilk Bay	174	156.6	5.68	2.16
4 LITTLE BAY LN	Single Family Residential	Residential	Assumed Title 5 System	Buttermilk Bay	174	156.6	5.68	2.16
4 SNOW CIR	Two-Family Residential	Residential	N/A	Buttermilk Bay	174	156.6	5.68	2.16
181 PURITAN RD	Multiple Houses on one parcel	Residential	Assumed Title 5 System	Buttermilk Bay	174	156.6	5.68	2.16
0 HEAD OF THE BAY RD	Cemeteries (Charitable Org.)	Exempt Property	N/A	Buttermilk Bay	0	0	0.00	0.00
20 LEWIS POINT RD	Single Family Residential	Residential	N/A	Buttermilk Bay	174	156.6	5.68	2.16
7 SNOW CIR	Single Family Residential	Residential	N/A	Buttermilk Bay	174	156.6	5.68	2.16
171 PURITAN RD	Single Family Residential	Residential	N/A	Buttermilk Bay	174	156.6	5.68	2.16
3 LITTLE BAY LN	Single Family Residential	Residential	Assumed Title 5 System	Buttermilk Bay	174	156.6	5.68	2.16
14 LEWIS POINT RD	Single Family Residential	Residential	N/A	Buttermilk Bay	174	156.6	5.68	2.16
5 SNOW CIR	Single Family Residential	Residential	Assumed Title 5 System	Buttermilk Bay	174	156.6	5.68	2.16
125 PURITAN RD	Single Family Residential	Residential	N/A	Buttermilk Bay	174	156.6	5.68	2.16
3 LEWIS POINT WAY	Single Family Residential	Residential	N/A	Buttermilk Bay	174	156.6	5.68	2.16
119 PURITAN RD	Single Family Residential	Residential	N/A	Buttermilk Bay	174	156.6	5.68	2.16
5 LEWIS POINT WAY	Single Family Residential	Residential	N/A	Buttermilk Bay	174	156.6	5.68	2.16
23 LEWIS POINT RD	Single Family Residential	Residential	N/A	Buttermilk Bay	174	156.6	5.68	2.16
151 PURITAN RD	Single Family Residential	Residential	N/A	Buttermilk Bay	174	156.6	5.68	2.16
147 PURITAN RD	Single Family Residential	Residential	Assumed Title 5 System	Buttermilk Bay	174	156.6	5.68	2.16
143 PURITAN RD	Single Family Residential	Residential	Assumed Title 5 System	Buttermilk Bay	174	156.6	5.68	2.16
141 PURITAN RD	Single Family Residential	Residential	Assumed Title 5 System	Buttermilk Bay	174	156.6	5.68	2.16
135 PURITAN RD	Single Family Residential	Residential	Assumed Title 5 System	Buttermilk Bay	174	156.6	5.68	2.16
133 PURITAN RD	Single Family Residential	Residential	Assumed Title 5 System	Buttermilk Bay	174	156.6	5.68	2.16
129 PURITAN RD	Single Family Residential	Residential	Assumed Title 5 System	Buttermilk Bay	174	156.6	5.68	2.16
21 LEWIS POINT RD	Single Family Residential	Residential	N/A	Buttermilk Bay	174	156.6	5.68	2.16
12 LEWIS POINT RD	Single Family Residential	Residential	Assumed Title 5 System	Buttermilk Bay	174	156.6	5.68	2.16
115 PURITAN RD	Single Family Residential	Residential	N/A	Buttermilk Bay	174	156.6	5.68	2.16
111 PURITAN RD	Single Family Residential	Residential	Assumed Title 5 System	Buttermilk Bay	174	156.6	5.68	2.16
15 LEWIS POINT RD	Single Family Residential	Residential	N/A	Buttermilk Bay	174	156.6	5.68	2.16
107 PURITAN RD	Single Family Residential	Residential	Assumed Title 5 System	Buttermilk Bay	174	156.6	5.68	2.16

SITE_ADDR	USE_DESC	CODE_DESC	TITLE_5_STATUS_UPDAT E	MAJ_WATERBASIN N	AverageGPD PD	WWFlow_G Y	SepticLoad_kgN NY	WWTF_kg NY
144 WALL ST	Single Family Residential	Residential	Assumed Title 5 System	Buttermilk Bay	174	156.6	5.68	2.16
105 PURITAN RD	Single Family Residential	Residential	Assumed Title 5 System	Buttermilk Bay	174	156.6	5.68	2.16
140 PURITAN RD	Single Family Residential	Residential	Assumed Title 5 System	Buttermilk Bay	174	156.6	5.68	2.16
152 PURITAN RD	Single Family Residential	Residential	N/A	Buttermilk Bay	174	156.6	5.68	2.16
154 PURITAN RD	Single Family Residential	Residential	N/A	Buttermilk Bay	174	156.6	5.68	2.16
120 PURITAN RD	Single Family Residential	Residential	Assumed Title 5 System	Buttermilk Bay	174	156.6	5.68	2.16
128 PURITAN RD	Single Family Residential	Residential	Assumed Title 5 System	Buttermilk Bay	174	156.6	5.68	2.16
132 PURITAN RD	Single Family Residential	Residential	Assumed Title 5 System	Buttermilk Bay	174	156.6	5.68	2.16
118 PURITAN RD	Single Family Residential	Residential	Assumed Title 5 System	Buttermilk Bay	174	156.6	5.68	2.16
108 PURITAN RD	Single Family Residential	Residential	Assumed Title 5 System	Buttermilk Bay	174	156.6	5.68	2.16
35 WALL ST	Single Family Residential	Residential	Assumed Title 5 System	Buttermilk Bay	174	156.6	5.68	2.16
42 WALL ST	Single Family Residential	Residential	N/A	Buttermilk Bay	174	156.6	5.68	2.16
103 PURITAN RD	Single Family Residential	Residential	Assumed Title 5 System	Buttermilk Bay	174	156.6	5.68	2.16
7 LEWIS POINT RD	Single Family Residential	Residential	N/A	Buttermilk Bay	174	156.6	5.68	2.16
31 WALL ST	Single Family Residential	Residential	Assumed Title 5 System	Buttermilk Bay	174	156.6	5.68	2.16
5 WALL ST	Single Family Residential	Residential	Assumed Title 5 System	Buttermilk Bay	174	156.6	5.68	2.16
29 WALL ST	Single Family Residential	Residential	Assumed Title 5 System	Buttermilk Bay	174	156.6	5.68	2.16
40 WALL ST	Single Family Residential	Residential	N/A	Buttermilk Bay	174	156.6	5.68	2.16
6 WALL ST	Single Family Residential	Residential	Assumed Title 5 System	Buttermilk Bay	174	156.6	5.68	2.16
27 WALL ST	Single Family Residential	Residential	Assumed Title 5 System	Buttermilk Bay	174	156.6	5.68	2.16
3 LEWIS POINT RD	Single Family Residential	Residential	Assumed Title 5 System	Buttermilk Bay	174	156.6	5.68	2.16
100 PURITAN RD	Single Family Residential	Residential	Assumed Title 5 System	Buttermilk Bay	174	156.6	5.68	2.16
49 HEAD OF THE BAY RD	Single Family Residential	Residential	Assumed Title 5 System	Buttermilk Bay	174	156.6	5.68	2.16
36 WALL ST	Single Family Residential	Residential	N/A	Buttermilk Bay	174	156.6	5.68	2.16
15 WALL ST	Single Family Residential	Residential	Assumed Title 5 System	Buttermilk Bay	174	156.6	5.68	2.16
160 PURITAN RD	Single Family Residential	Residential	Assumed Title 5 System	Buttermilk Bay	174	156.6	5.68	2.16
156 PURITAN RD	Single Family Residential	Residential	N/A	Buttermilk Bay	174	156.6	5.68	2.16
28 WALL ST	Single Family Residential	Residential	N/A	Buttermilk Bay	174	156.6	5.68	2.16
95 PURITAN RD	Single Family Residential	Residential	Assumed Title 5 System	Buttermilk Bay	174	156.6	5.68	2.16
10 WALL ST	Single Family Residential	Residential	Assumed Title 5 System	Buttermilk Bay	174	156.6	5.68	2.16
61 HEAD OF THE BAY RD	Single Family Residential	Residential	N/A	Buttermilk Bay	174	156.6	5.68	2.16
89 PURITAN RD	Single Family Residential	Residential	N/A	Buttermilk Bay	174	156.6	5.68	2.16
94 PURITAN RD	Single Family Residential	Residential	N/A	Buttermilk Bay	174	156.6	5.68	2.16
26 WALL ST	Single Family Residential	Residential	N/A	Buttermilk Bay	174	156.6	5.68	2.16
45 HEAD OF THE BAY RD	Single Family Residential	Residential	Assumed Title 5 System	Buttermilk Bay	174	156.6	5.68	2.16
24 WALL ST	Single Family Residential	Residential	N/A	Buttermilk Bay	174	156.6	5.68	2.16
14 WALL ST	Single Family Residential	Residential	N/A	Buttermilk Bay	174	156.6	5.68	2.16
158 PURITAN RD	Single Family Residential	Residential	N/A	Buttermilk Bay	174	156.6	5.68	2.16
87 PURITAN RD	Single Family Residential	Residential	N/A	Buttermilk Bay	174	156.6	5.68	2.16
85 PURITAN RD	Single Family Residential	Residential	N/A	Buttermilk Bay	174	156.6	5.68	2.16
78 PURITAN RD	Single Family Residential	Residential	N/A	Buttermilk Bay	174	156.6	5.68	2.16
43 HEAD OF THE BAY RD	Single Family Residential	Residential	Assumed Title 5 System	Buttermilk Bay	174	156.6	5.68	2.16
83 PURITAN RD	Single Family Residential	Residential	N/A	Buttermilk Bay	174	156.6	5.68	2.16
16 CYPRESS ST	Single Family Residential	Residential	N/A	Buttermilk Bay	174	156.6	5.68	2.16
2 CRANBERRY RD	Single Family Residential	Residential	N/A	Buttermilk Bay	174	156.6	5.68	2.16
76 PURITAN RD	Single Family Residential	Residential	N/A	Buttermilk Bay	174	156.6	5.68	2.16
4 CRANBERRY RD	Single Family Residential	Residential	N/A	Buttermilk Bay	174	156.6	5.68	2.16
1 CRANBERRY RD	Single Family Residential	Residential	N/A	Buttermilk Bay	174	156.6	5.68	2.16
37 HEAD OF THE BAY RD	Single Family Residential	Residential	Assumed Title 5 System	Buttermilk Bay	174	156.6	5.68	2.16
74 PURITAN RD	Single Family Residential	Residential	N/A	Buttermilk Bay	174	156.6	5.68	2.16

SITE_ADDR	USE_DESC	CODE_DESC	TITLE_5_STATUS_UPDAT	MAJ_WATERBASIN	AverageGPD	WWFlow_G	SepticLoad_kgN	WWTF_kg
			E	N	PD	Y		NY
77 PURITAN RD	Single Family Residential	Residential	N/A	Buttermilk Bay	174	156.6	5.68	2.16
79 PURITAN RD	Single Family Residential	Residential	N/A	Buttermilk Bay	174	156.6	5.68	2.16
15 CYPRESS ST	Single Family Residential	Residential	Assumed Title 5 System	Buttermilk Bay	174	156.6	5.68	2.16
75 PURITAN RD	Single Family Residential	Residential	N/A	Buttermilk Bay	174	156.6	5.68	2.16
6 CRANBERRY RD	Single Family Residential	Residential	N/A	Buttermilk Bay	174	156.6	5.68	2.16
14 CYPRESS ST	Single Family Residential	Residential	N/A	Buttermilk Bay	174	156.6	5.68	2.16
2 QUAMHASSET RD	Single Family Residential	Residential	N/A	Buttermilk Bay	174	156.6	5.68	2.16
73 PURITAN RD	Single Family Residential	Residential	N/A	Buttermilk Bay	174	156.6	5.68	2.16
33 HEAD OF THE BAY RD	Single Family Residential	Residential	Assumed Title 5 System	Buttermilk Bay	174	156.6	5.68	2.16
71 PURITAN RD	Single Family Residential	Residential	N/A	Buttermilk Bay	174	156.6	5.68	2.16
72 PURITAN RD	Single Family Residential	Residential	Assumed Title 5 System	Buttermilk Bay	174	156.6	5.68	2.16
8 CRANBERRY RD	Single Family Residential	Residential	N/A	Buttermilk Bay	174	156.6	5.68	2.16
69 PURITAN RD	Single Family Residential	Residential	N/A	Buttermilk Bay	174	156.6	5.68	2.16
3 CRANBERRY RD	Single Family Residential	Residential	Assumed Title 5 System	Buttermilk Bay	174	156.6	5.68	2.16
70 PURITAN RD	Single Family Residential	Residential	Assumed Title 5 System	Buttermilk Bay	174	156.6	5.68	2.16
12 CYPRESS ST	Single Family Residential	Residential	N/A	Buttermilk Bay	174	156.6	5.68	2.16
10 CRANBERRY RD	Single Family Residential	Residential	N/A	Buttermilk Bay	174	156.6	5.68	2.16
7 CRANBERRY RD	Single Family Residential	Residential	Assumed Title 5 System	Buttermilk Bay	174	156.6	5.68	2.16
11 CHERRY ST	Single Family Residential	Residential	N/A	Buttermilk Bay	174	156.6	5.68	2.16
3 BAYBERRY RD	Single Family Residential	Residential	Assumed Title 5 System	Buttermilk Bay	174	156.6	5.68	2.16
4 BAYBERRY RD	Single Family Residential	Residential	Assumed Title 5 System	Buttermilk Bay	174	156.6	5.68	2.16
10 CHERRY ST	Single Family Residential	Residential	N/A	Buttermilk Bay	174	156.6	5.68	2.16
66 PURITAN RD	Single Family Residential	Residential	N/A	Buttermilk Bay	174	156.6	5.68	2.16
12 CRANBERRY RD	Apartments with Four to Eight Units	Residential	Assumed Title 5 System	Buttermilk Bay	174	156.6	5.68	2.16
9 CHERRY ST	Single Family Residential	Residential	N/A	Buttermilk Bay	174	156.6	5.68	2.16
8 CHERRY ST	Single Family Residential	Residential	N/A	Buttermilk Bay	174	156.6	5.68	2.16
59 MAPLE ST	Single Family Residential	Residential	Assumed Title 5 System	Buttermilk Bay	174	156.6	5.68	2.16
19 BLUEBERRY RD	Single Family Residential	Residential	N/A	Buttermilk Bay	174	156.6	5.68	2.16
65 MAPLE ST	Single Family Residential	Residential	Assumed Title 5 System	Buttermilk Bay	174	156.6	5.68	2.16
11 CRANBERRY RD	Single Family Residential	Residential	Assumed Title 5 System	Buttermilk Bay	174	156.6	5.68	2.16
6 BAYBERRY RD	Single Family Residential	Residential	Assumed Title 5 System	Buttermilk Bay	174	156.6	5.68	2.16
25 MAPLE ST	Single Family Residential	Residential	N/A	Buttermilk Bay	174	156.6	5.68	2.16
55 MAPLE ST	Single Family Residential	Residential	Assumed Title 5 System	Buttermilk Bay	174	156.6	5.68	2.16
47 MAPLE ST	Single Family Residential	Residential	Assumed Title 5 System	Buttermilk Bay	174	156.6	5.68	2.16
4 ALDERBERRY RD	Single Family Residential	Residential	Assumed Title 5 System	Buttermilk Bay	174	156.6	5.68	2.16
21 MAPLE ST	Single Family Residential	Residential	N/A	Buttermilk Bay	174	156.6	5.68	2.16
17 MAPLE ST	Single Family Residential	Residential	N/A	Buttermilk Bay	174	156.6	5.68	2.16
6 CHERRY ST	Single Family Residential	Residential	Assumed Title 5 System	Buttermilk Bay	174	156.6	5.68	2.16
62 PURITAN RD	Single Family Residential	Residential	Assumed Title 5 System	Buttermilk Bay	174	156.6	5.68	2.16
4 PINE LN	Single Family Residential	Residential	N/A	Buttermilk Bay	174	156.6	5.68	2.16
17 BLUEBERRY RD	Single Family Residential	Residential	Assumed Title 5 System	Buttermilk Bay	174	156.6	5.68	2.16
8 BAYBERRY RD	Single Family Residential	Residential	Assumed Title 5 System	Buttermilk Bay	174	156.6	5.68	2.16
15 MAPLE ST	Single Family Residential	Residential	N/A	Buttermilk Bay	174	156.6	5.68	2.16
5 BAYBERRY RD	Single Family Residential	Residential	Assumed Title 5 System	Buttermilk Bay	174	156.6	5.68	2.16
60 PURITAN RD	Single Family Residential	Residential	Assumed Title 5 System	Buttermilk Bay	174	156.6	5.68	2.16
6 ALDERBERRY RD	Single Family Residential	Residential	Assumed Title 5 System	Buttermilk Bay	174	156.6	5.68	2.16
4 CHERRY ST	Single Family Residential	Residential	Assumed Title 5 System	Buttermilk Bay	174	156.6	5.68	2.16
10 BAYBERRY RD	Single Family Residential	Residential	Assumed Title 5 System	Buttermilk Bay	174	156.6	5.68	2.16
15 BLUEBERRY RD	Single Family Residential	Residential	Assumed Title 5 System	Buttermilk Bay	174	156.6	5.68	2.16
42 MAPLE ST	Single Family Residential	Residential	Assumed Title 5 System	Buttermilk Bay	174	156.6	5.68	2.16

Page 5 of 7

SITE_ADDR	USE_DESC	CODE_DESC	TITLE_5_STATUS_UPDAT E	MAJ_WATERBASIN N	AverageGPD PD	WWFlow_G Y	SepticLoad_kgN NY	WWTF_kg NY
9 BLUEBERRY RD	Single Family Residential	Residential	Assumed Title 5 System	Buttermilk Bay	174	156.6	5.68	2.16
12 BLUEBERRY RD	Single Family Residential	Residential	Assumed Title 5 System	Buttermilk Bay	174	156.6	5.68	2.16
76 MAPLE ST	Single Family Residential	Residential	Assumed Title 5 System	Buttermilk Bay	174	156.6	5.68	2.16
41 CYPRESS ST	Single Family Residential	Residential	Assumed Title 5 System	Buttermilk Bay	174	156.6	5.68	2.16
37 CYPRESS ST	Single Family Residential	Residential	Assumed Title 5 System	Buttermilk Bay	174	156.6	5.68	2.16
17 EDITH AVE	Single Family Residential	Residential	Assumed Title 5 System	Buttermilk Bay	174	156.6	5.68	2.16
33 CYPRESS ST	Single Family Residential	Residential	Assumed Title 5 System	Buttermilk Bay	174	156.6	5.68	2.16
8 MAPLE ST	Single Family Residential	Residential	Assumed Title 5 System	Buttermilk Bay	174	156.6	5.68	2.16
18 BAYBERRY RD	Single Family Residential	Residential	Assumed Title 5 System	Buttermilk Bay	174	156.6	5.68	2.16
30 EDITH AVE	Single Family Residential	Residential	Assumed Title 5 System	Buttermilk Bay	174	156.6	5.68	2.16
10 COLONIAL RD	Single Family Residential	Residential	Assumed Title 5 System	Buttermilk Bay	174	156.6	5.68	2.16
18 BIRCH ST	Single Family Residential	Residential	Assumed Title 5 System	Buttermilk Bay	174	156.6	5.68	2.16
15 BIRCH ST	Single Family Residential	Residential	Assumed Title 5 System	Buttermilk Bay	174	156.6	5.68	2.16
15 BAYBERRY RD	Single Family Residential	Residential	Assumed Title 5 System	Buttermilk Bay	174	156.6	5.68	2.16
14 ALDERBERRY RD	Single Family Residential	Residential	Assumed Title 5 System	Buttermilk Bay	174	156.6	5.68	2.16
47 CYPRESS ST	Single Family Residential	Residential	Assumed Title 5 System	Buttermilk Bay	174	156.6	5.68	2.16
13 ALDERBERRY RD	Single Family Residential	Residential	Assumed Title 5 System	Buttermilk Bay	174	156.6	5.68	2.16
3 MAPLE ST	Single Family Residential	Residential	Assumed Title 5 System	Buttermilk Bay	174	156.6	5.68	2.16
22 EDITH AVE	Single Family Residential	Residential	Assumed Title 5 System	Buttermilk Bay	174	156.6	5.68	2.16
7 BLUEBERRY RD	Single Family Residential	Residential	Assumed Title 5 System	Buttermilk Bay	174	156.6	5.68	2.16
6 MAPLE ST	Single Family Residential	Residential	Assumed Title 5 System	Buttermilk Bay	174	156.6	5.68	2.16
12 COLONIAL RD	Single Family Residential	Residential	Assumed Title 5 System	Buttermilk Bay	174	156.6	5.68	2.16
16 BIRCH ST	Single Family Residential	Residential	Assumed Title 5 System	Buttermilk Bay	174	156.6	5.68	2.16
17 BAYBERRY RD	Single Family Residential	Residential	Assumed Title 5 System	Buttermilk Bay	174	156.6	5.68	2.16
49 CRANBERRY RD	Single Family Residential	Residential	Assumed Title 5 System	Buttermilk Bay	174	156.6	5.68	2.16
11 EDITH AVE	Single Family Residential	Residential	Assumed Title 5 System	Buttermilk Bay	174	156.6	5.68	2.16
20 EDITH AVE	Single Family Residential	Residential	Assumed Title 5 System	Buttermilk Bay	174	156.6	5.68	2.16
82 MAPLE ST	Mixed Use (Primarily Residential, some Commercial)	Multiple/Mixed Use	Assumed Title 5 System	Buttermilk Bay	365.3333333	328.8	11.92	4.54
16 ALDERBERRY RD	Single Family Residential	Residential	Assumed Title 5 System	Buttermilk Bay	174	156.6	5.68	2.16
15 ALDERBERRY RD	Single Family Residential	Residential	Assumed Title 5 System	Buttermilk Bay	174	156.6	5.68	2.16
10 BLUEBERRY RD	Single Family Residential	Residential	Assumed Title 5 System	Buttermilk Bay	174	156.6	5.68	2.16
47 CRANBERRY RD	Single Family Residential	Residential	Assumed Title 5 System	Buttermilk Bay	174	156.6	5.68	2.16
4 MAPLE ST	Single Family Residential	Residential	Assumed Title 5 System	Buttermilk Bay	174	156.6	5.68	2.16
14 COLONIAL RD	Single Family Residential	Residential	Assumed Title 5 System	Buttermilk Bay	174	156.6	5.68	2.16
45 CRANBERRY RD	Single Family Residential	Residential	Assumed Title 5 System	Buttermilk Bay	174	156.6	5.68	2.16
12 BIRCH ST	Single Family Residential	Residential	Assumed Title 5 System	Buttermilk Bay	174	156.6	5.68	2.16
5 BLUEBERRY RD	Single Family Residential	Residential	Assumed Title 5 System	Buttermilk Bay	174	156.6	5.68	2.16
5 BIRCH ST	Single Family Residential	Residential	Assumed Title 5 System	Buttermilk Bay	174	156.6	5.68	2.16
17 ALDERBERRY RD	Single Family Residential	Residential	Assumed Title 5 System	Buttermilk Bay	174	156.6	5.68	2.16
18 ALDERBERRY RD	Single Family Residential	Residential	Assumed Title 5 System	Buttermilk Bay	174	156.6	5.68	2.16
8 BLUEBERRY RD	Single Family Residential	Residential	Assumed Title 5 System	Buttermilk Bay	174	156.6	5.68	2.16
41 CRANBERRY RD	Single Family Residential	Residential	Assumed Title 5 System	Buttermilk Bay	174	156.6	5.68	2.16
7 EDITH AVE	Single Family Residential	Residential	Assumed Title 5 System	Buttermilk Bay	174	156.6	5.68	2.16
2 MAPLE ST	Single Family Residential	Residential	Assumed Title 5 System	Buttermilk Bay	174	156.6	5.68	2.16
40 CYPRESS ST	Church, Mosque, Synagogue, Temple, etc...	Exempt Property	N/A	Buttermilk Bay	0	0	0.00	0.00
43 CRANBERRY RD	Single Family Residential	Residential	Assumed Title 5 System	Buttermilk Bay	174	156.6	5.68	2.16
89 MAPLE ST	Single Family Residential	Residential	Assumed Title 5 System	Buttermilk Bay	174	156.6	5.68	2.16
6 BIRCH ST	Single Family Residential	Residential	Assumed Title 5 System	Buttermilk Bay	174	156.6	5.68	2.16
30 CRANBERRY RD	Single Family Residential	Residential	Assumed Title 5 System	Buttermilk Bay	174	156.6	5.68	2.16
20 ALDERBERRY RD	Single Family Residential	Residential	Assumed Title 5 System	Buttermilk Bay	174	156.6	5.68	2.16

SITE_ADDR	USE_DESC	CODE_DESC	TITLE_5_STATUS_UPDAT E	MAJ_WATERBASIN N	AverageGPD PD	WWFlow_G Y	SepticLoad_kgN NY	WWTF_kg NY
6 BLUEBERRY RD	Single Family Residential	Residential	Assumed Title 5 System	Buttermilk Bay	174	156.6	5.68	2.16
19 ALDERBERRY RD	Single Family Residential	Residential	Assumed Title 5 System	Buttermilk Bay	174	156.6	5.68	2.16
48 CRANBERRY RD	Single Family Residential	Residential	Assumed Title 5 System	Buttermilk Bay	174	156.6	5.68	2.16
3 EDITH AVE	Single Family Residential	Residential	Assumed Title 5 System	Buttermilk Bay	174	156.6	5.68	2.16
97 MAPLE ST	Single Family Residential	Residential	Assumed Title 5 System	Buttermilk Bay	174	156.6	5.68	2.16
2 BIRCH ST	Single Family Residential	Residential	Assumed Title 5 System	Buttermilk Bay	174	156.6	5.68	2.16
52 CYPRESS ST	Single Family Residential	Residential	Assumed Title 5 System	Buttermilk Bay	174	156.6	5.68	2.16
46 CRANBERRY RD	Single Family Residential	Residential	Assumed Title 5 System	Buttermilk Bay	174	156.6	5.68	2.16
4 BLUEBERRY RD	Single Family Residential	Residential	Assumed Title 5 System	Buttermilk Bay	174	156.6	5.68	2.16
21 ALDERBERRY RD	Single Family Residential	Residential	Assumed Title 5 System	Buttermilk Bay	174	156.6	5.68	2.16
20 COLONIAL RD	Single Family Residential	Residential	Assumed Title 5 System	Buttermilk Bay	174	156.6	5.68	2.16
44 CRANBERRY RD	Single Family Residential	Residential	Assumed Title 5 System	Buttermilk Bay	174	156.6	5.68	2.16
29 CRANBERRY RD	Single Family Residential	Residential	Assumed Title 5 System	Buttermilk Bay	174	156.6	5.68	2.16
2 BLUEBERRY RD	Single Family Residential	Residential	Assumed Title 5 System	Buttermilk Bay	174	156.6	5.68	2.16
15 KEENAN RD	Single Family Residential	Residential	Assumed Title 5 System	Buttermilk Bay	174	156.6	5.68	2.16
23 ALDERBERRY RD	Single Family Residential	Residential	Assumed Title 5 System	Buttermilk Bay	174	156.6	5.68	2.16
42 CRANBERRY RD	Single Family Residential	Residential	Assumed Title 5 System	Buttermilk Bay	174	156.6	5.68	2.16
32 CRANBERRY RD	Single Family Residential	Residential	Assumed Title 5 System	Buttermilk Bay	174	156.6	5.68	2.16
40 CRANBERRY RD	Single Family Residential	Residential	Assumed Title 5 System	Buttermilk Bay	174	156.6	5.68	2.16
11 KEENAN RD	Single Family Residential	Residential	Assumed Title 5 System	Buttermilk Bay	174	156.6	5.68	2.16
24 COLONIAL RD	Single Family Residential	Residential	Assumed Title 5 System	Buttermilk Bay	174	156.6	5.68	2.16
25 ALDERBERRY RD	Single Family Residential	Residential	Assumed Title 5 System	Buttermilk Bay	174	156.6	5.68	2.16
36 CRANBERRY RD	Single Family Residential	Residential	Assumed Title 5 System	Buttermilk Bay	174	156.6	5.68	2.16
38 CRANBERRY RD	Single Family Residential	Residential	Assumed Title 5 System	Buttermilk Bay	174	156.6	5.68	2.16
9 KEENAN RD	Single Family Residential	Residential	Assumed Title 5 System	Buttermilk Bay	174	156.6	5.68	2.16
7 KEENAN RD	Single Family Residential	Residential	Assumed Title 5 System	Buttermilk Bay	174	156.6	5.68	2.16
2 KEENAN RD	Single Family Residential	Residential	Assumed Title 5 System	Buttermilk Bay	174	156.6	5.68	2.16
26 COLONIAL RD	Single Family Residential	Residential	Assumed Title 5 System	Buttermilk Bay	174	156.6	5.68	2.16
5 KEENAN RD	Single Family Residential	Residential	Assumed Title 5 System	Buttermilk Bay	174	156.6	5.68	2.16
4 KEENAN RD	Single Family Residential	Residential	Assumed Title 5 System	Buttermilk Bay	174	156.6	5.68	2.16
62 NYE LN	Multiple Houses on one parcel	Residential	N/A	Buttermilk Bay	174	156.6	5.68	2.16
35-REAR HEAD OF THE BAY R	Single Family Residential	Residential	Assumed Title 5 System	Buttermilk Bay	174	156.6	5.68	2.16
35 HEAD OF THE BAY RD	Single Family Residential	Residential	Assumed Title 5 System	Buttermilk Bay	174	156.6	5.68	2.16
39 HEAD OF THE BAY RD	Single Family Residential	Residential	Assumed Title 5 System	Buttermilk Bay	174	156.6	5.68	2.16
185 PURITAN RD	Single Family Residential	Residential	Assumed Title 5 System	Buttermilk Bay	174	156.6	5.68	2.16

APPENDIX C

GIS Figures

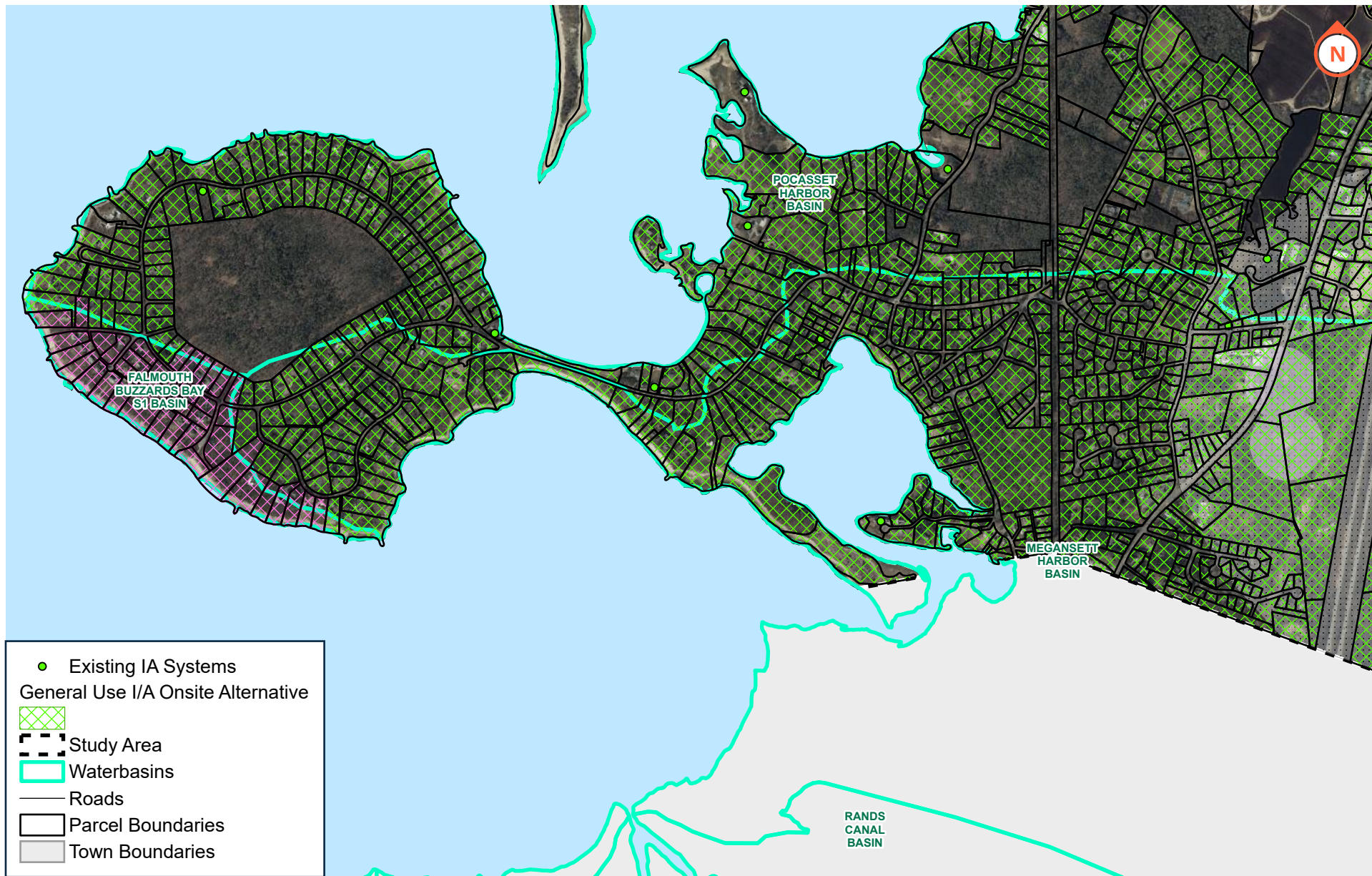
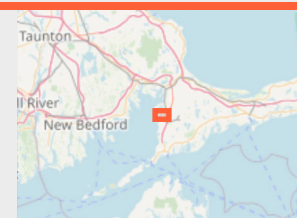
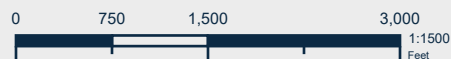


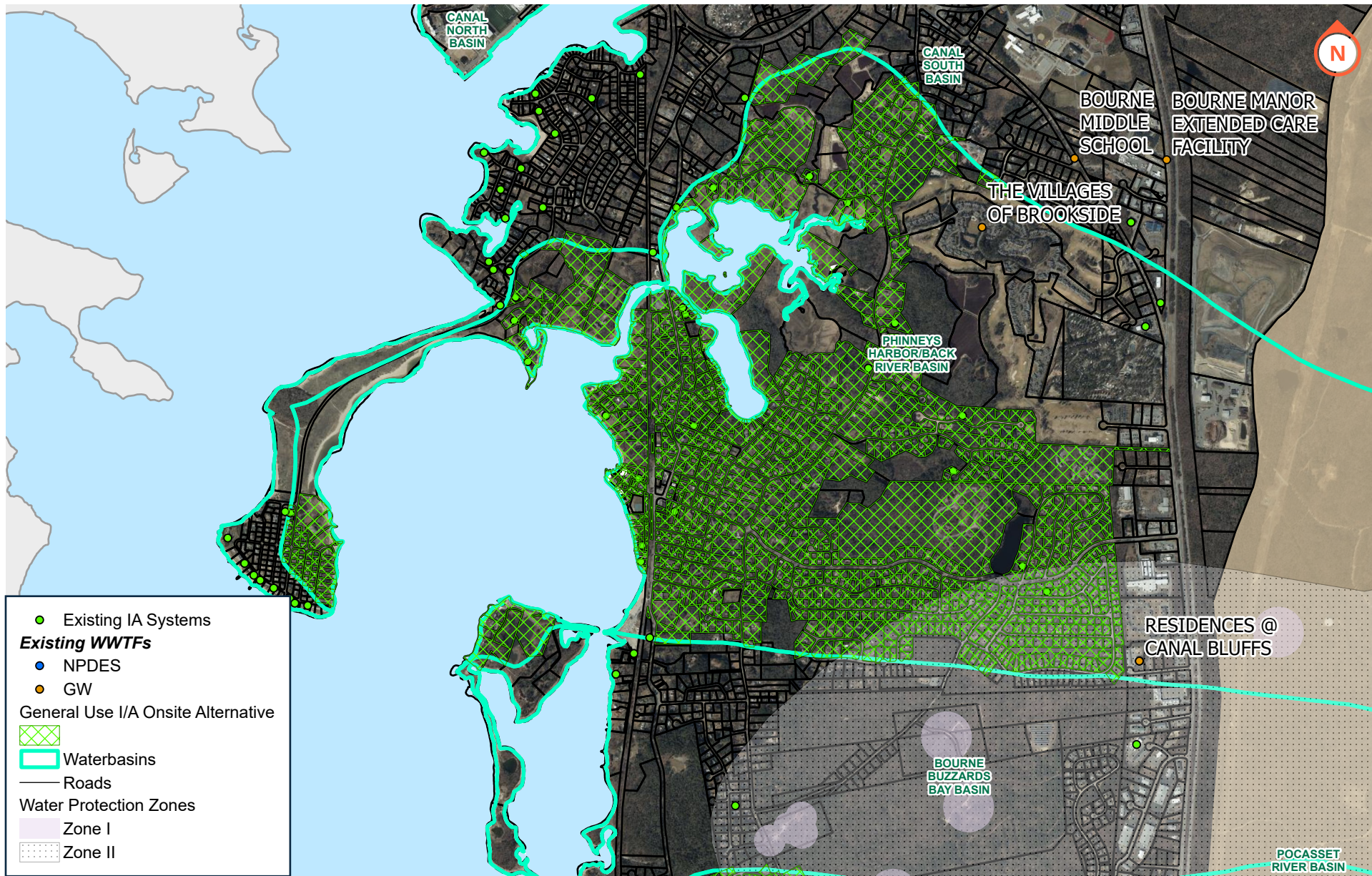
Figure 1
Megansett Squeteague Harbor

Bourne, MA

10/3/2022



ENVIRONMENTAL
PARTNERS
 — An Apex Company —



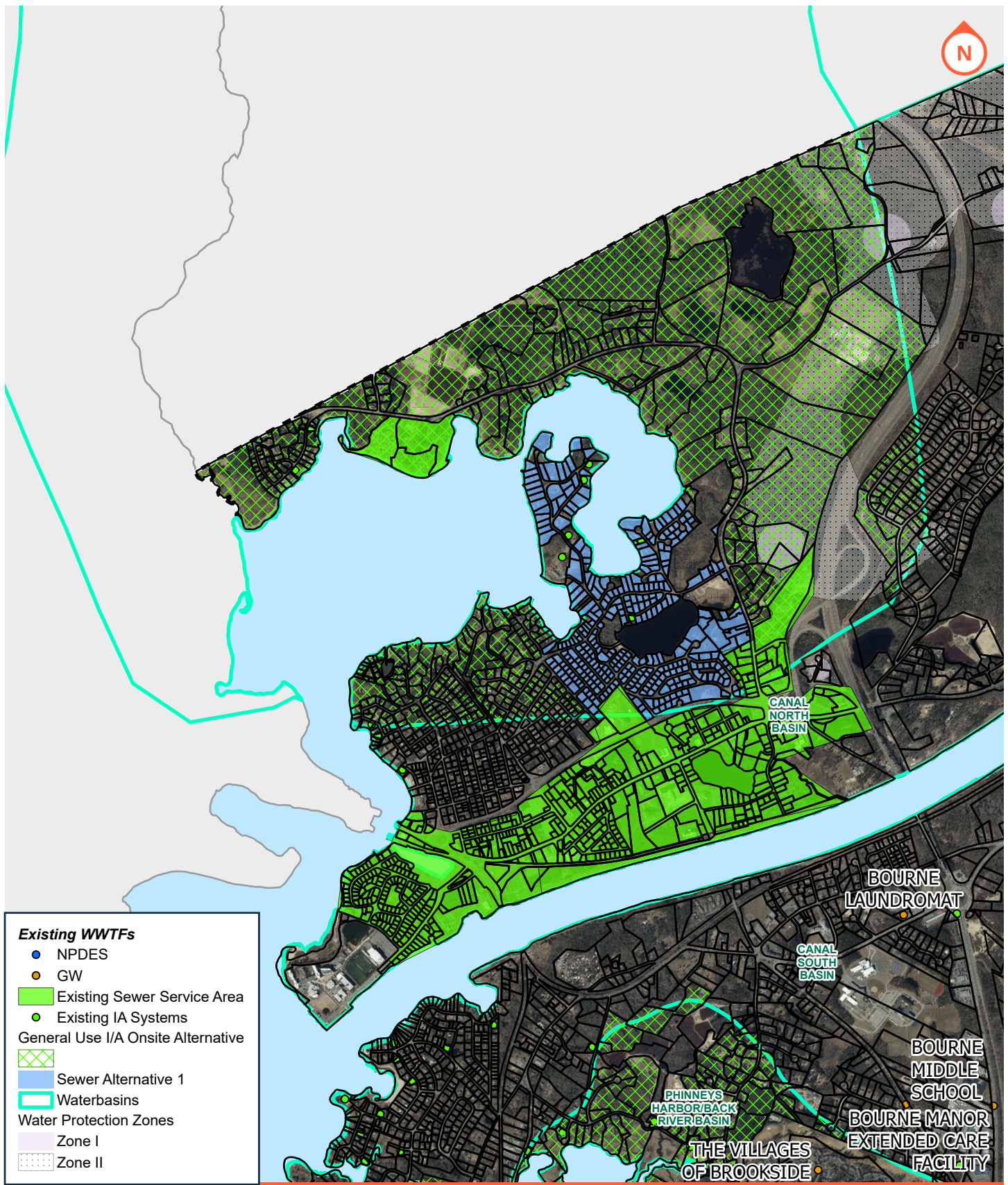


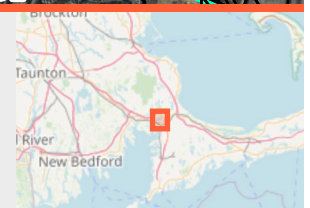
Figure 3
Buttermilk Bay

Bourne, MA

10/3/2022

ENVIRONMENTAL
PARTNERS
— An Apex Company —

0 1,100 2,200 4,400
1:2200
Feet



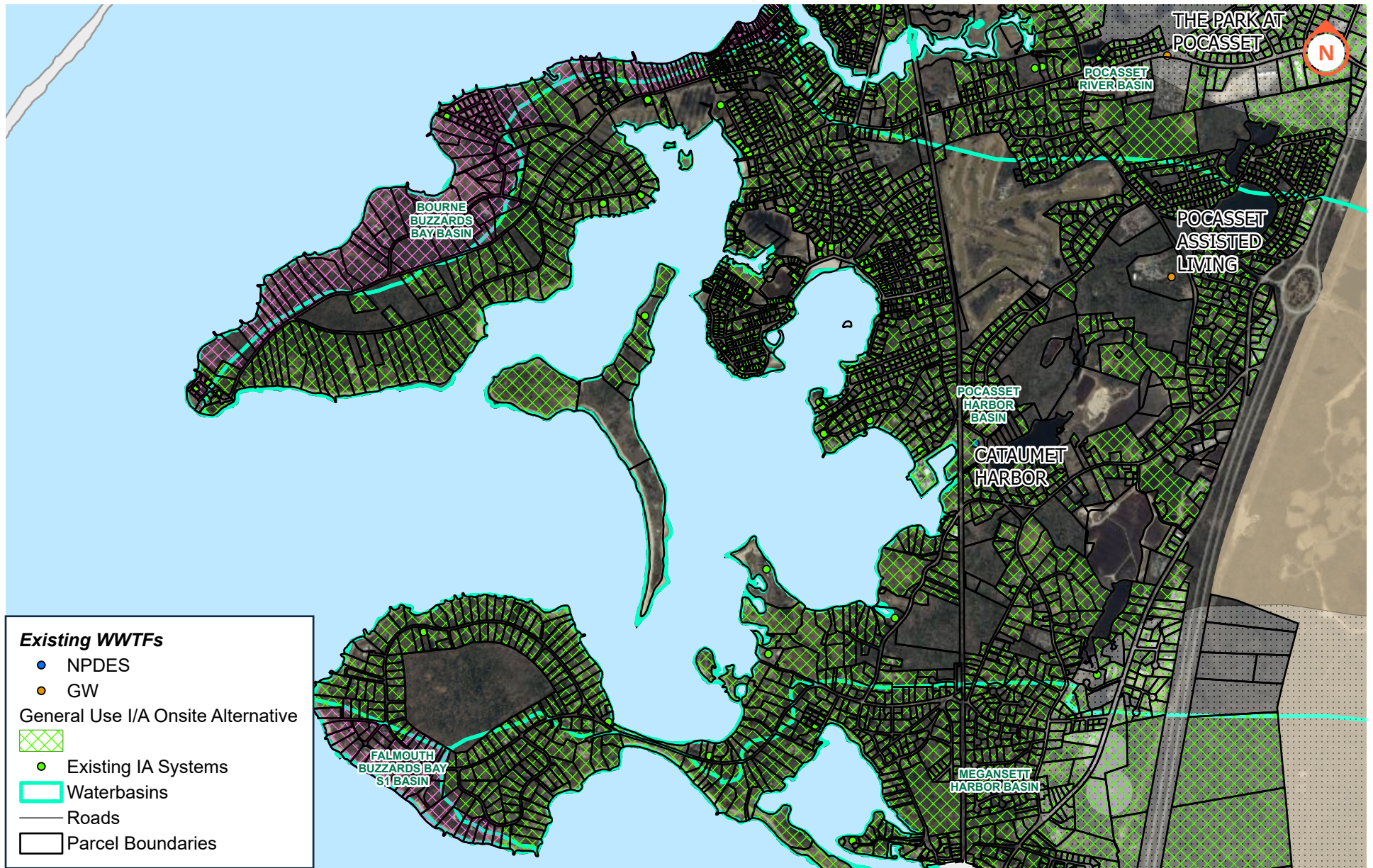


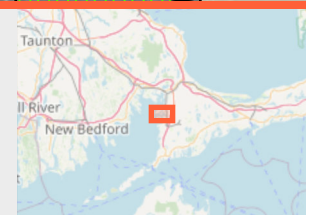
Figure 4
Pocasset Harbor

Bourne, MA

10/3/2022



ENVIRONMENTAL
PARTNERS
— An Apex Company —



Disclaimer: This map is intended for planning purposes

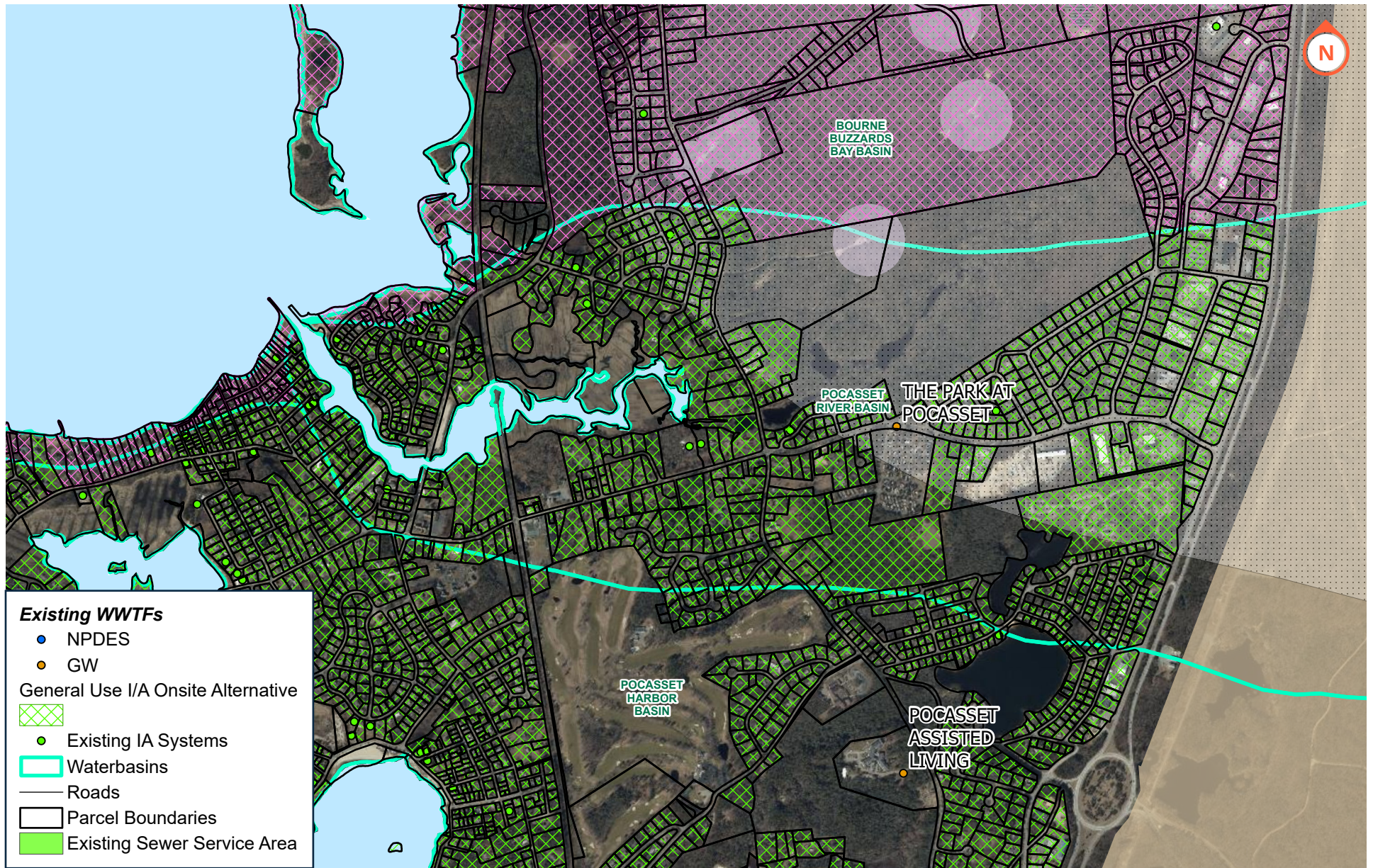


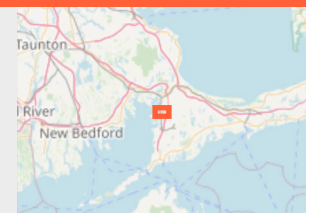
Figure 5
Pocasset River

Bourne, MA

10/4/2022



ENVIRONMENTAL
PARTNERS
— An Apex Company —



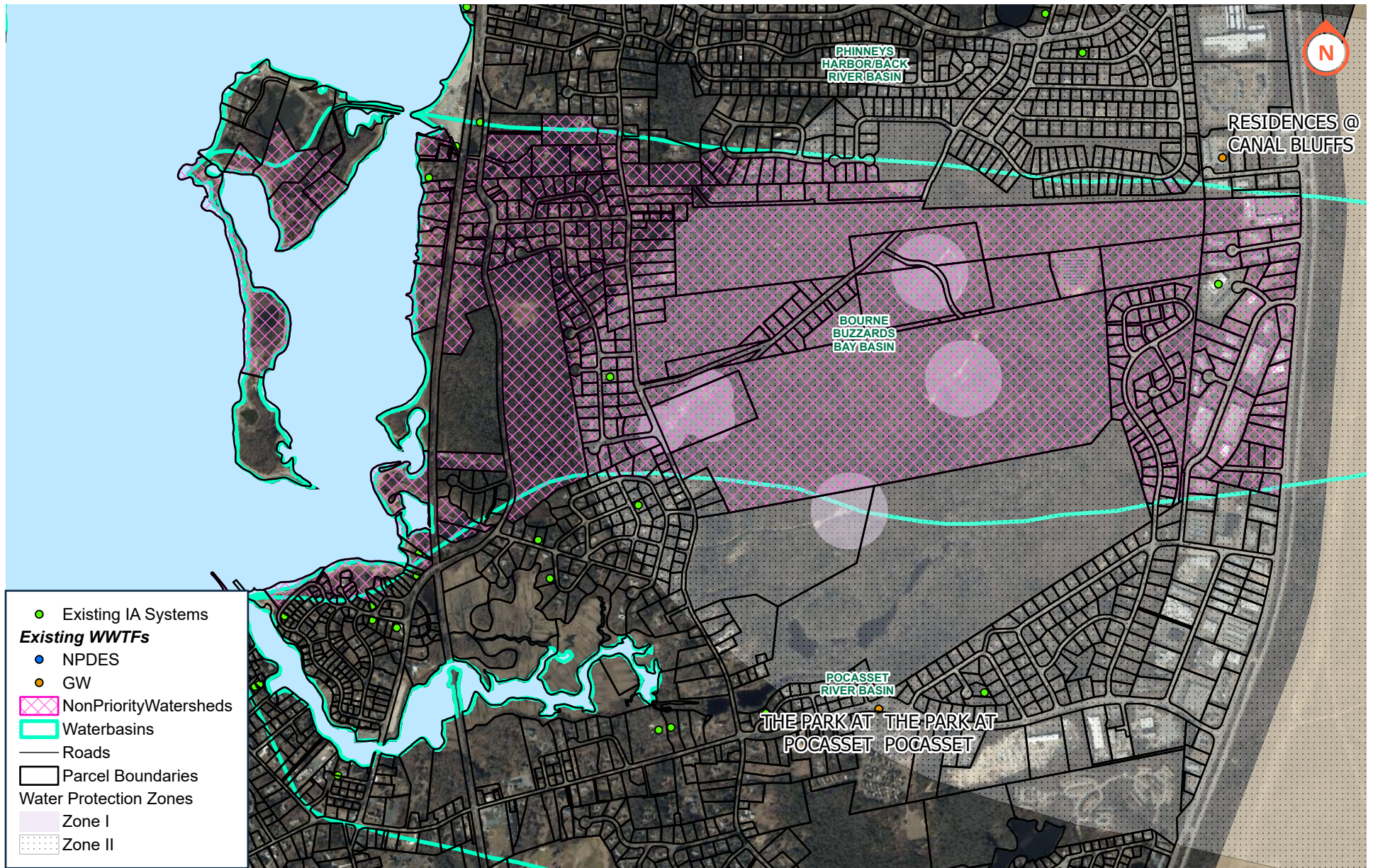
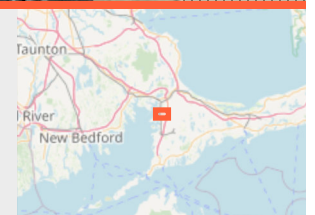


Figure 6
Buzzards Bay

Bourne, MA

10/3/2022



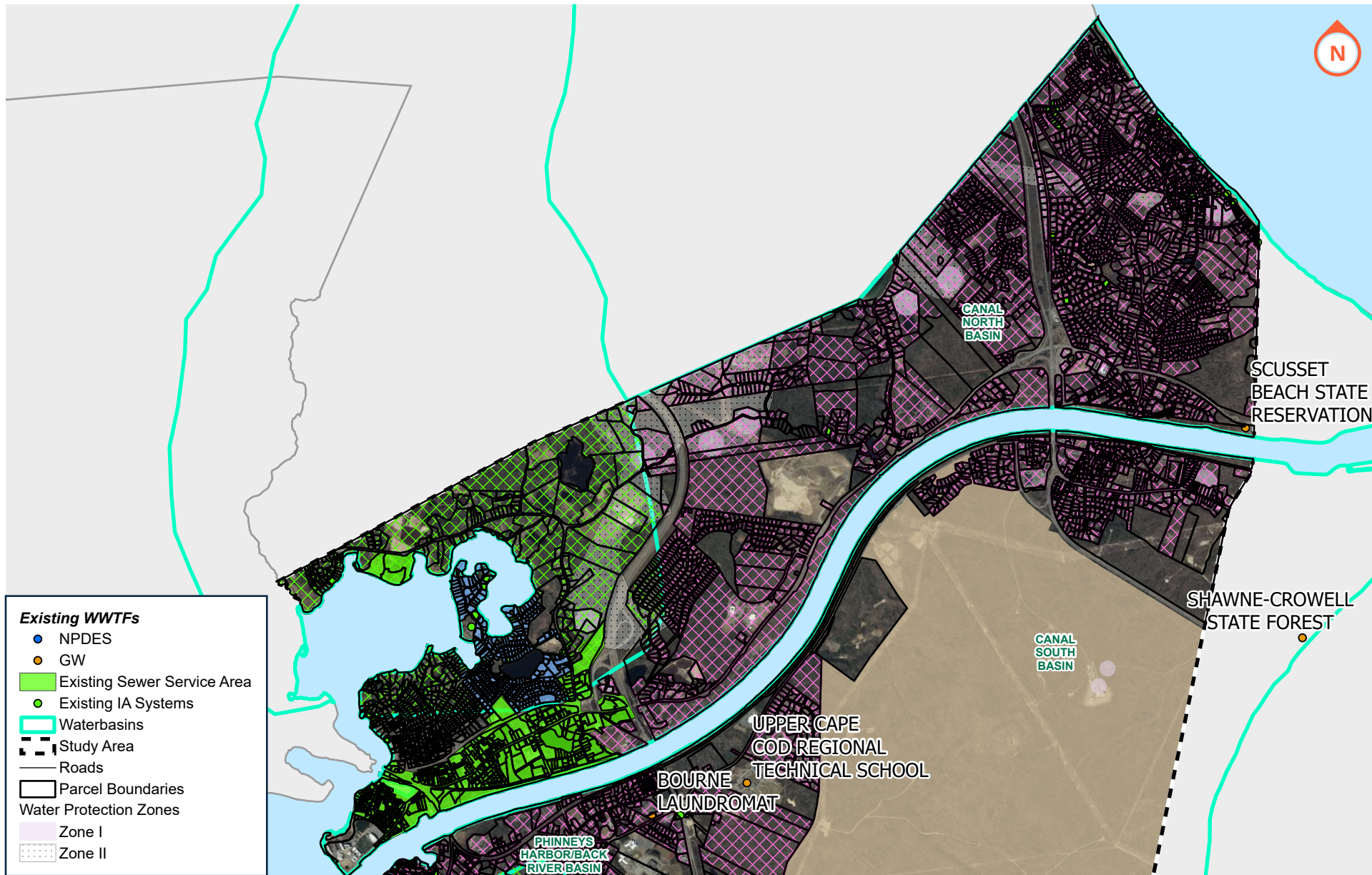
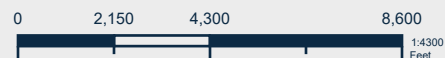


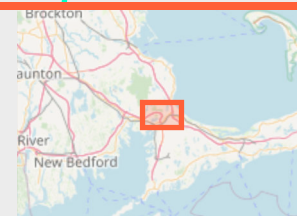
Figure 7
Canal North

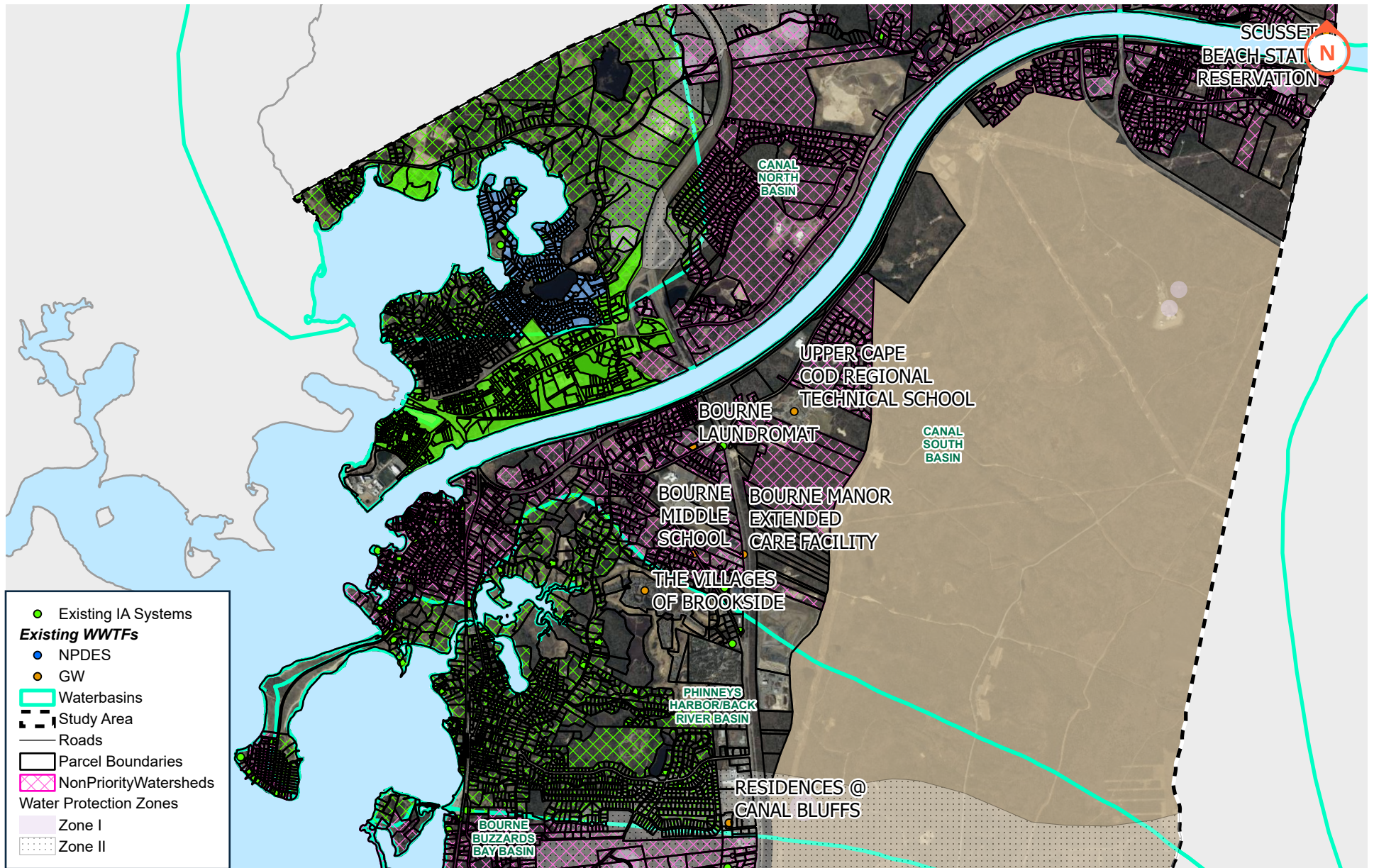
Bourne, MA

10/3/2022



ENVIRONMENTAL
PARTNERS
— An Apex Company —





APPENDIX D

Alternative Parcel Tables

SITE_ADDR	USE_DESC	CODE_DESC	TITLE_5_STATUS_UPDATE	MAJ_WATERBASIN	aterDistri	WFlow_GP	SepticLoad_kgNY	GUIALoad_kgNY
11 OLD CATAUMET PASSAGE	Single Family Residential	Residential	Assumed Title 5 System	Megansett Harbor	Bourne	176.4	6.40	4.63
9 OLD CATAUMET PASSAGE	Single Family Residential	Residential	Assumed Title 5 System	Megansett Harbor	Bourne	176.4	6.40	4.63
7 OLD CATAUMET PASSAGE	Single Family Residential	Residential	Assumed Title 5 System	Megansett Harbor	Bourne	176.4	6.40	4.63
5 POST OFFICE LN	Single Family Residential	Residential	Assumed Title 5 System	Megansett Harbor	Bourne	176.4	6.40	4.63
6 PHEASANT LN	Single Family Residential	Residential	Assumed Title 5 System	Megansett Harbor	Bourne	176.4	6.40	4.63
5 OLD CATAUMET PASSAGE	Single Family Residential	Residential	Assumed Title 5 System	Megansett Harbor	Bourne	176.4	6.40	4.63
199 RED BROOK HARBOR RD	Single Family Residential	Residential	Assumed Title 5 System	Megansett Harbor	Bourne	176.4	6.40	4.63
86 DEPOT RD	Single Family Residential	Residential	Assumed Title 5 System	Megansett Harbor	Bourne	176.4	6.40	4.63
89 DEPOT RD	Single Family Residential	Residential	Assumed Title 5 System	Megansett Harbor	Bourne	176.4	6.40	4.63
4 PHEASANT LN	Single Family Residential	Residential	Assumed Title 5 System	Megansett Harbor	Bourne	176.4	6.40	4.63
1 OLD CATAUMET PASSAGE	Single Family Residential	Residential	Assumed Title 5 System	Megansett Harbor	Bourne	176.4	6.40	4.63
1 POST OFFICE LN	Mixed Use (Primarily Commer	Multiple/Mixed Use	Assumed Title 5 System	Megansett Harbor	Bourne	328.8	11.92	8.63
80 SCRAGGY NECK RD	Single Family Residential	Residential	Assumed Title 5 System	Megansett Harbor	Bourne	176.4	6.40	4.63
88 SCRAGGY NECK RD	Single Family Residential	Residential	Assumed Title 5 System	Megansett Harbor	Bourne	176.4	6.40	4.63
98 SCRAGGY NECK RD	Single Family Residential	Residential	Assumed Title 5 System	Megansett Harbor	Bourne	176.4	6.40	4.63
102 SCRAGGY NECK RD	Single Family Residential	Residential	Assumed Title 5 System	Megansett Harbor	Bourne	176.4	6.40	4.63
106 SCRAGGY NECK RD	Single Family Residential	Residential	Assumed Title 5 System	Megansett Harbor	Bourne	176.4	6.40	4.63
185 SCRAGGY NECK RD	Single Family Residential	Residential	Assumed Title 5 System	Megansett Harbor	Bourne	176.4	6.40	4.63
110 SCRAGGY NECK RD	Single Family Residential	Residential	Assumed Title 5 System	Megansett Harbor	Bourne	176.4	6.40	4.63
2 PHEASANT LN	Single Family Residential	Residential	Assumed Title 5 System	Megansett Harbor	Bourne	176.4	6.40	4.63
144 SCRAGGY NECK RD	Single Family Residential	Residential	Assumed Title 5 System	Megansett Harbor	Bourne	176.4	6.40	4.63
88 DEPOT RD	Single Family Residential	Residential	Assumed Title 5 System	Megansett Harbor	Bourne	176.4	6.40	4.63
3 PHEASANT LN	Single Family Residential	Residential	Assumed Title 5 System	Megansett Harbor	Bourne	176.4	6.40	4.63
7 PARTRIDGE LN	Single Family Residential	Residential	Assumed Title 5 System	Megansett Harbor	Bourne	176.4	6.40	4.63
140 SCRAGGY NECK RD	Single Family Residential	Residential	Assumed Title 5 System	Megansett Harbor	Bourne	176.4	6.40	4.63
9 PARTRIDGE LN	Single Family Residential	Residential	Assumed Title 5 System	Megansett Harbor	Bourne	176.4	6.40	4.63
128 SCRAGGY NECK RD	Single Family Residential	Residential	Assumed Title 5 System	Megansett Harbor	Bourne	176.4	6.40	4.63
82 SCRAGGY NECK RD	Single Family Residential	Residential	Assumed Title 5 System	Megansett Harbor	Bourne	176.4	6.40	4.63
78 SCRAGGY NECK RD	General Office Buildings	Commercial	Assumed Title 5 System	Megansett Harbor	Bourne	493.2	17.89	12.95
0 SCRAGGY NECK RD	Improved, Selectmen or City (Exempt Property	N/A	Megansett Harbor	Bourne	0	0.00	0.00
157 SCRAGGY NECK RD	Single Family Residential	Residential	Assumed Title 5 System	Megansett Harbor	Bourne	176.4	6.40	4.63
120 SCRAGGY NECK RD	Single Family Residential	Residential	Assumed Title 5 System	Megansett Harbor	Bourne	176.4	6.40	4.63
60 SCRAGGY NECK RD	Single Family Residential	Residential	Assumed Title 5 System	Megansett Harbor	Bourne	176.4	6.40	4.63
1270 COUNTY RD	Single Family Residential	Residential	Assumed Title 5 System	Megansett Harbor	Bourne	176.4	6.40	4.63
134 SCRAGGY NECK RD	Single Family Residential	Residential	Assumed Title 5 System	Megansett Harbor	Bourne	176.4	6.40	4.63
11 PARTRIDGE LN	Single Family Residential	Residential	Assumed Title 5 System	Megansett Harbor	Bourne	176.4	6.40	4.63
1265 ROUTE 28A	Other Storage, Warehouse, ar	Commercial	N/A	Megansett Harbor	Bourne	493.2	17.89	12.95
3 GRASSLANDS LN	Single Family Residential	Residential	Assumed Title 5 System	Megansett Harbor	Bourne	176.4	6.40	4.63
1 PHEASANT LN	Single Family Residential	Residential	Assumed Title 5 System	Megansett Harbor	Bourne	176.4	6.40	4.63
195 SCRAGGY NECK RD	Single Family Residential	Residential	Assumed Title 5 System	Megansett Harbor	Bourne	176.4	6.40	4.63
54 SCRAGGY NECK RD	Single Family Residential	Residential	Assumed Title 5 System	Megansett Harbor	Bourne	176.4	6.40	4.63
0 SCRAGGY NECK RD	Other Outdoor facilities - e.g. (Commercial	N/A	Megansett Harbor	Bourne	493.2	17.89	12.95
145 SCRAGGY NECK RD	Other Outdoor facilities - e.g. (Commercial	N/A	Megansett Harbor	Bourne	493.2	17.89	12.95
10 SCRAGGY NECK RD	Single Family Residential	Residential	Assumed Title 5 System	Megansett Harbor	Bourne	176.4	6.40	4.63
71 SCRAGGY NECK RD	Single Family Residential	Residential	Assumed Title 5 System	Megansett Harbor	Bourne	176.4	6.40	4.63
48 SCRAGGY NECK RD	Single Family Residential	Residential	Assumed Title 5 System	Megansett Harbor	Bourne	176.4	6.40	4.63

SITE_ADDR	USE_DESC	CODE_DESC	TITLE_5_STATUS_UPDATE	MAJ_WATERBASIN	aterDistri	WFlow_GP	SepticLoad_kgNY	GUIALoad_kgNY
1265 COUNTY RD	Single Family Residential	Residential	N/A	Megansett Harbor	Bourne	176.4	6.40	4.63
1276 COUNTY RD	Single Family Residential	Residential	Assumed Title 5 System	Megansett Harbor	Bourne	176.4	6.40	4.63
6 ELM AVE	Single Family Residential	Residential	Assumed Title 5 System	Megansett Harbor	Bourne	176.4	6.40	4.63
5 PARTRIDGE LN	Single Family Residential	Residential	Assumed Title 5 System	Megansett Harbor	Bourne	176.4	6.40	4.63
24 OCEAN AVE	Single Family Residential	Residential	Assumed Title 5 System	Megansett Harbor	Bourne	176.4	6.40	4.63
26 OCEAN AVE	Single Family Residential	Residential	Assumed Title 5 System	Megansett Harbor	Bourne	176.4	6.40	4.63
1265 COUNTY RD	Undevelopable Residential La	Residential	N/A	Megansett Harbor	Bourne	176.4	6.40	4.63
61 SCRAGGY NECK RD	Single Family Residential	Residential	Assumed Title 5 System	Megansett Harbor	Bourne	176.4	6.40	4.63
4 PARTRIDGE LN	Multiple Houses on one parcel	Residential	Assumed Title 5 System	Megansett Harbor	Bourne	176.4	6.40	4.63
5 SQUETEAGUE HARBOR RD	Single Family Residential	Residential	Assumed Title 5 System	Megansett Harbor	Bourne	176.4	6.40	4.63
8 PARTRIDGE LN	Single Family Residential	Residential	Assumed Title 5 System	Megansett Harbor	Bourne	176.4	6.40	4.63
10 PARTRIDGE LN	Single Family Residential	Residential	Assumed Title 5 System	Megansett Harbor	Bourne	176.4	6.40	4.63
28 OCEAN AVE	Single Family Residential	Residential	Assumed Title 5 System	Megansett Harbor	Bourne	176.4	6.40	4.63
0 SCRAGGY NECK RD	Vacant, Selectmen or City Co	Exempt Property	N/A	Megansett Harbor	Bourne	0	0.00	0.00
133 SCRAGGY NECK RD	Undevelopable Residential La	Residential	N/A	Megansett Harbor	Bourne	176.4	6.40	4.63
101 SCRAGGY NECK RD	Single Family Residential	Residential	Assumed Title 5 System	Megansett Harbor	Bourne	176.4	6.40	4.63
201 SCRAGGY NECK RD	Single Family Residential	Residential	Assumed Title 5 System	Megansett Harbor	Bourne	176.4	6.40	4.63
105 SCRAGGY NECK RD	Single Family Residential	Residential	Assumed Title 5 System	Megansett Harbor	Bourne	176.4	6.40	4.63
129 SCRAGGY NECK RD	Undevelopable Residential La	Residential	N/A	Megansett Harbor	Bourne	176.4	6.40	4.63
125 SCRAGGY NECK RD	Single Family Residential	Residential	Assumed Title 5 System	Megansett Harbor	Bourne	176.4	6.40	4.63
5 BONNIE LN	Parking Lots - a commercial o	Commercial	N/A	Megansett Harbor	Bourne	493.2	17.89	12.95
109 SCRAGGY NECK RD	Single Family Residential	Residential	Assumed Title 5 System	Megansett Harbor	Bourne	176.4	6.40	4.63
119 SCRAGGY NECK RD	Single Family Residential	Residential	Assumed Title 5 System	Megansett Harbor	Bourne	176.4	6.40	4.63
57 SCRAGGY NECK RD	Multiple Houses on one parcel	Residential	Assumed Title 5 System	Megansett Harbor	Bourne	176.4	6.40	4.63
7 GRASSLANDS LN	Single Family Residential	Residential	N/A	Megansett Harbor	Bourne	176.4	6.40	4.63
9 ELM AVE	Single Family Residential	Residential	Assumed Title 5 System	Megansett Harbor	Bourne	176.4	6.40	4.63
25 OCEAN AVE	Vacant, Conservation Organiz	Exempt Property	N/A	Megansett Harbor	Bourne	0	0.00	0.00
3 PARTRIDGE LN	Single Family Residential	Residential	Assumed Title 5 System	Megansett Harbor	Bourne	176.4	6.40	4.63
8 GRASSLANDS LN	Single Family Residential	Residential	N/A	Megansett Harbor	Bourne	176.4	6.40	4.63
1275 COUNTY RD	Single Family Residential	Residential	Assumed Title 5 System	Megansett Harbor	Bourne	176.4	6.40	4.63
9 MEGANSETT RD	Single Family Residential	Residential	Assumed Title 5 System	Megansett Harbor	Bourne	176.4	6.40	4.63
10 SQUETEAGUE HARBOR RD	Single Family Residential	Residential	Assumed Title 5 System	Megansett Harbor	Bourne	176.4	6.40	4.63
6 SCRAGGY NECK RD EXT	Single Family Residential	Residential	N/A	Megansett Harbor	Bourne	176.4	6.40	4.63
7 ELM AVE	Single Family Residential	Residential	Assumed Title 5 System	Megansett Harbor	Bourne	176.4	6.40	4.63
8 MAPLE AVE	Single Family Residential	Residential	Assumed Title 5 System	Megansett Harbor	Bourne	176.4	6.40	4.63
0 ROUTE 28	Vacant, Conservation (Municipi	Exempt Property	N/A	Megansett Harbor	Bourne	0	0.00	0.00
22 SCRAGGY NECK RD	Single Family Residential	Residential	Assumed Title 5 System	Megansett Harbor	Bourne	176.4	6.40	4.63
5 THAYER LN	Single Family Residential	Residential	Assumed Title 5 System	Megansett Harbor	Bourne	176.4	6.40	4.63
4 THAYER LN	Developable Residential Land	Residential	N/A	Megansett Harbor	Bourne	176.4	6.40	4.63
32 SCRAGGY NECK RD	Single Family Residential	Residential	Assumed Title 5 System	Megansett Harbor	Bourne	176.4	6.40	4.63
14 SCRAGGY NECK RD	Vacant, Conservation (Municipi	Exempt Property	N/A	Megansett Harbor	Bourne	0	0.00	0.00
8 SCRAGGY NECK RD EXT	Single Family Residential	Residential	N/A	Megansett Harbor	Bourne	176.4	6.40	4.63
633 SCRAGGY NECK RD	Single Family Residential	Residential	Assumed Title 5 System	Megansett Harbor	Bourne	176.4	6.40	4.63
28 SCRAGGY NECK RD	Single Family Residential	Residential	Assumed Title 5 System	Megansett Harbor	Bourne	176.4	6.40	4.63
10 GRASSLANDS LN	Undevelopable Residential La	Residential	N/A	Megansett Harbor	Bourne	176.4	6.40	4.63
0 ROUTE 28A	Vacant, District (County)	Exempt Property	N/A	Megansett Harbor	Bourne	0	0.00	0.00

SITE_ADDR	USE_DESC	CODE_DESC	TITLE_5_STATUS_UPDATE	MAJ_WATERBASIN	aterDistri	WFlow_GP	SepticLoad_kgNY	GUIALoad_kgNY
6 MAPLE AVE	Undevelopable Residential Land	Residential	N/A	Megansett Harbor	Bourne	176.4	6.40	4.63
1 SANDPIPER LN	Single Family Residential	Residential	Assumed Title 5 System	Megansett Harbor	Bourne	176.4	6.40	4.63
15 SQUETEAGUE HARBOR RD	Single Family Residential	Residential	Assumed Title 5 System	Megansett Harbor	Bourne	176.4	6.40	4.63
27 OCEAN AVE	Developable Residential Land	Residential	N/A	Megansett Harbor	Bourne	176.4	6.40	4.63
7 EUSTIS LN	Accessory Land with Improvements	Residential	Assumed Title 5 System	Megansett Harbor	Bourne	176.4	6.40	4.63
9 MAPLE AVE	Single Family Residential	Residential	Assumed Title 5 System	Megansett Harbor	Bourne	176.4	6.40	4.63
16 SQUETEAGUE HARBOR RD	Single Family Residential	Residential	N/A	Megansett Harbor	Bourne	176.4	6.40	4.63
650 SCRAGGY NECK RD	Single Family Residential	Residential	Assumed Title 5 System	Megansett Harbor	Bourne	176.4	6.40	4.63
30 OCEAN AVE	Single Family Residential	Residential	Assumed Title 5 System	Megansett Harbor	Bourne	176.4	6.40	4.63
0 SQUETEAGUE HARBOR RD	Vacant, Selectmen or City Control	Exempt Property	N/A	Megansett Harbor	Bourne	0	0.00	0.00
32 MYSTERY LN	Single Family Residential	Residential	Assumed Title 5 System	Megansett Harbor	Bourne	176.4	6.40	4.63
2 MAPLE AVE	Single Family Residential	Residential	N/A	Megansett Harbor	Bourne	176.4	6.40	4.63
0 SCRAGGY NECK RD	Accessory Land with Improvements	Residential	Assumed Title 5 System	Megansett Harbor	Bourne	176.4	6.40	4.63
34 OCEAN AVE	Single Family Residential	Residential	Assumed Title 5 System	Megansett Harbor	Bourne	176.4	6.40	4.63
42 MYSTERY LN	Multiple Houses on one parcel	Residential	Assumed Title 5 System	Megansett Harbor	Bourne	176.4	6.40	4.63
640 SCRAGGY NECK RD	Single Family Residential	Residential	Assumed Title 5 System	Megansett Harbor	Bourne	176.4	6.40	4.63
7 MAPLE AVE	Single Family Residential	Residential	Assumed Title 5 System	Megansett Harbor	Bourne	176.4	6.40	4.63
629 SCRAGGY NECK RD	Single Family Residential	Residential	Assumed Title 5 System	Megansett Harbor	Bourne	176.4	6.40	4.63
7 SCRAGGY NECK RD EXT	Single Family Residential	Residential	Assumed Title 5 System	Megansett Harbor	Bourne	176.4	6.40	4.63
2 SANDPIPER LN	Single Family Residential	Residential	Assumed Title 5 System	Megansett Harbor	Bourne	176.4	6.40	4.63
9 SCRAGGY NECK RD EXT	Single Family Residential	Residential	Assumed Title 5 System	Megansett Harbor	Bourne	176.4	6.40	4.63
39 SCRAGGY NECK RD	Single Family Residential	Residential	Assumed Title 5 System	Megansett Harbor	Bourne	176.4	6.40	4.63
215 SCRAGGY NECK RD	Multiple Houses on one parcel	Residential	N/A	Megansett Harbor	Bourne	176.4	6.40	4.63
15 OAK AVE	Developable Residential Land	Residential	N/A	Megansett Harbor	Bourne	176.4	6.40	4.63
211 SCRAGGY NECK RD	Single Family Residential	Residential	Assumed Title 5 System	Megansett Harbor	Bourne	176.4	6.40	4.63
11 SCRAGGY NECK EXT	Single Family Residential	Residential	Assumed Title 5 System	Megansett Harbor	Bourne	176.4	6.40	4.63
0 ROUTE 28A	Improved, District (County)	Exempt Property	N/A	Megansett Harbor	Bourne	0	0.00	0.00
3 SANDPIPER LN	Single Family Residential	Residential	Assumed Title 5 System	Megansett Harbor	Bourne	176.4	6.40	4.63
625 SCRAGGY NECK RD	Single Family Residential	Residential	Assumed Title 5 System	Megansett Harbor	Bourne	176.4	6.40	4.63
3 MEADOW LN	Single Family Residential	Residential	Assumed Title 5 System	Megansett Harbor	Bourne	176.4	6.40	4.63
29 SCRAGGY NECK RD	Single Family Residential	Residential	Assumed Title 5 System	Megansett Harbor	Bourne	176.4	6.40	4.63
25 SUMMIT ST	Single Family Residential	Residential	Assumed Title 5 System	Megansett Harbor	Bourne	176.4	6.40	4.63
14 OAK AVE	Single Family Residential	Residential	Assumed Title 5 System	Megansett Harbor	Bourne	176.4	6.40	4.63
25 SCRAGGY NECK RD	Single Family Residential	Residential	Assumed Title 5 System	Megansett Harbor	Bourne	176.4	6.40	4.63
636 SCRAGGY NECK RD	Single Family Residential	Residential	Assumed Title 5 System	Megansett Harbor	Bourne	176.4	6.40	4.63
21 SCRAGGY NECK RD	Single Family Residential	Residential	Assumed Title 5 System	Megansett Harbor	Bourne	176.4	6.40	4.63
4 SANDPIPER LN	Single Family Residential	Residential	Assumed Title 5 System	Megansett Harbor	Bourne	176.4	6.40	4.63
17 SCRAGGY NECK RD	Single Family Residential	Residential	Assumed Title 5 System	Megansett Harbor	Bourne	176.4	6.40	4.63
1280 ROUTE 28A	Other Storage, Warehouse, and	Commercial	Assumed Title 5 System	Megansett Harbor	Bourne	493.2	17.89	12.95
621 SCRAGGY NECK RD	Single Family Residential	Residential	Assumed Title 5 System	Megansett Harbor	Bourne	176.4	6.40	4.63
5 BOBWHITE LN	Single Family Residential	Residential	Assumed Title 5 System	Megansett Harbor	Bourne	176.4	6.40	4.63
9 SCRAGGY NECK RD	Single Family Residential	Residential	Assumed Title 5 System	Megansett Harbor	Bourne	176.4	6.40	4.63
0 SCRAGGY NECK RD	Accessory Land with Improvements	Residential	Assumed Title 5 System	Megansett Harbor	Bourne	176.4	6.40	4.63
20 SQUETEAGUE HARBOR RD	Single Family Residential	Residential	N/A	Megansett Harbor	Bourne	176.4	6.40	4.63
5 SANDPIPER LN	Single Family Residential	Residential	Assumed Title 5 System	Megansett Harbor	Bourne	176.4	6.40	4.63
20 OLOFSON DR	Single Family Residential	Residential	Assumed Title 5 System	Megansett Harbor	Bourne	176.4	6.40	4.63

SITE_ADDR	USE_DESC	CODE_DESC	TITLE_5_STATUS_UPDATE	MAJ_WATERBASIN	aterDistri	WFlow_GP	SepticLoad_kgNY	GUIALoad_kgNY
3 MYSTERY LN	Single Family Residential	Residential	Assumed Title 5 System	Megansett Harbor	Bourne	176.4	6.40	4.63
26 SQUETEAGUE HARBOR RD	Single Family Residential	Residential	N/A	Megansett Harbor	Bourne	176.4	6.40	4.63
0 SCRAGGY NECK RD	Undevelopable Residential La	Residential	N/A	Megansett Harbor	Bourne	176.4	6.40	4.63
2 BOBWHITE LN	Single Family Residential	Residential	Assumed Title 5 System	Megansett Harbor	Bourne	176.4	6.40	4.63
5 PASTURE RD	Single Family Residential	Residential	Assumed Title 5 System	Megansett Harbor	Bourne	176.4	6.40	4.63
19 MYSTERY LN	Multiple Houses on one parcel	Residential	Assumed Title 5 System	Megansett Harbor	Bourne	176.4	6.40	4.63
221 SCRAGGY NECK RD	Developable Residential Land	Residential	N/A	Megansett Harbor	Bourne	176.4	6.40	4.63
32 SQUETEAGUE HARBOR RD	Single Family Residential	Residential	N/A	Megansett Harbor	Bourne	176.4	6.40	4.63
619 SCRAGGY NECK RD	Single Family Residential	Residential	Assumed Title 5 System	Megansett Harbor	Bourne	176.4	6.40	4.63
31 SQUETEAGUE HARBOR RD	Single Family Residential	Residential	Assumed Title 5 System	Megansett Harbor	Bourne	176.4	6.40	4.63
0 SCRAGGY NECK RD	Undevelopable Residential La	Residential	N/A	Megansett Harbor	Bourne	176.4	6.40	4.63
41 OCEAN AVE	Single Family Residential	Residential	Assumed Title 5 System	Megansett Harbor	Bourne	176.4	6.40	4.63
25 MYSTERY LN	Single Family Residential	Residential	Assumed Title 5 System	Megansett Harbor	Bourne	176.4	6.40	4.63
6 SANDPIPER LN	Single Family Residential	Residential	Assumed Title 5 System	Megansett Harbor	Bourne	176.4	6.40	4.63
19 OAK AVE	Single Family Residential	Residential	Assumed Title 5 System	Megansett Harbor	Bourne	176.4	6.40	4.63
37 SQUETEAGUE HARBOR RD	Multiple Houses on one parcel	Residential	Assumed Title 5 System	Megansett Harbor	Bourne	176.4	6.40	4.63
4 BOBWHITE LN	Single Family Residential	Residential	Assumed Title 5 System	Megansett Harbor	Bourne	176.4	6.40	4.63
44 MEGANSETT RD	Undevelopable Residential La	Residential	N/A	Megansett Harbor	Bourne	176.4	6.40	4.63
7 SANDPIPER LN	Single Family Residential	Residential	Assumed Title 5 System	Megansett Harbor	Bourne	176.4	6.40	4.63
611 SCRAGGY NECK RD	Single Family Residential	Residential	Assumed Title 5 System	Megansett Harbor	Bourne	176.4	6.40	4.63
0 MEGANSETT RD	Vacant, Selectmen or City Co	Exempt Property	N/A	Megansett Harbor	Bourne	0	0.00	0.00
219 SCRAGGY NECK RD	Single Family Residential	Residential	Assumed Title 5 System	Megansett Harbor	Bourne	176.4	6.40	4.63
215 SCRAGGY NECK RD	Accessory Land with Improve	Residential	N/A	Megansett Harbor	Bourne	176.4	6.40	4.63
3 BOBWHITE LN	Developable Residential Land	Residential	N/A	Megansett Harbor	Bourne	176.4	6.40	4.63
36 SQUETEAGUE HARBOR RD	Multiple Houses on one parcel	Residential	N/A	Megansett Harbor	Bourne	176.4	6.40	4.63
676 SCRAGGY NECK RD	Multiple Houses on one parcel	Residential	Assumed Title 5 System	Megansett Harbor	Bourne	176.4	6.40	4.63
51 OCEAN AVE	Mixed Use (Primarily Residen	Multiple/Mixed Use	Assumed Title 5 System	Megansett Harbor	Bourne	328.8	11.92	8.63
1295 COUNTY RD	Single Family Residential	Residential	N/A	Megansett Harbor	Bourne	176.4	6.40	4.63
217 SCRAGGY NECK RD	Single Family Residential	Residential	N/A	Megansett Harbor	Bourne	176.4	6.40	4.63
1312 ROUTE 28A	Single Family Residential	Residential	Assumed Title 5 System	Megansett Harbor	Bourne	176.4	6.40	4.63
1290 COUNTY RD	Single Family Residential	Residential	Assumed Title 5 System	Megansett Harbor	Bourne	176.4	6.40	4.63
21 OLOFSON DR	Single Family Residential	Residential	Assumed Title 5 System	Megansett Harbor	Bourne	176.4	6.40	4.63
8 SANDPIPER LN	Single Family Residential	Residential	Assumed Title 5 System	Megansett Harbor	Bourne	176.4	6.40	4.63
48 MEGANSETT RD	Single Family Residential	Residential	Assumed Title 5 System	Megansett Harbor	Bourne	176.4	6.40	4.63
21 OAK AVE	Single Family Residential	Residential	Assumed Title 5 System	Megansett Harbor	Bourne	176.4	6.40	4.63
53 OCEAN AVE	Single Family Residential	Residential	Assumed Title 5 System	Megansett Harbor	Bourne	176.4	6.40	4.63
668 SCRAGGY NECK RD	Single Family Residential	Residential	N/A	Megansett Harbor	Bourne	176.4	6.40	4.63
603 SCRAGGY NECK RD	Single Family Residential	Residential	Assumed Title 5 System	Megansett Harbor	Bourne	176.4	6.40	4.63
628 SCRAGGY NECK RD	Single Family Residential	Residential	Assumed Title 5 System	Megansett Harbor	Bourne	176.4	6.40	4.63
52 MEGANSETT RD	Single Family Residential	Residential	Assumed Title 5 System	Megansett Harbor	Bourne	176.4	6.40	4.63
1 OLOFSON DR	Single Family Residential	Residential	Assumed Title 5 System	Megansett Harbor	Bourne	176.4	6.40	4.63
2 OLOFSON DR	Single Family Residential	Residential	Assumed Title 5 System	Megansett Harbor	Bourne	176.4	6.40	4.63
3 OLOFSON DR	Single Family Residential	Residential	Assumed Title 5 System	Megansett Harbor	Bourne	176.4	6.40	4.63
1302 COUNTY RD	Single Family Residential	Residential	Assumed Title 5 System	Megansett Harbor	Bourne	176.4	6.40	4.63
40 SQUETEAGUE HARBOR RD	Single Family Residential	Residential	N/A	Megansett Harbor	Bourne	176.4	6.40	4.63
4 OLOFSON DR	Single Family Residential	Residential	Assumed Title 5 System	Megansett Harbor	Bourne	176.4	6.40	4.63

SITE_ADDR	USE_DESC	CODE_DESC	TITLE_5_STATUS_UPDATE	MAJ_WATERBASIN	aterDistri	WFlow_GP	SepticLoad_kgNY	GUIALoad_kgNY
16 PASTURE RD	Single Family Residential	Residential	Assumed Title 5 System	Megansett Harbor	Bourne	176.4	6.40	4.63
47 SQUETEAGUE HARBOR RD	Single Family Residential	Residential	Assumed Title 5 System	Megansett Harbor	Bourne	176.4	6.40	4.63
5 OLOFSON DR	Single Family Residential	Residential	Assumed Title 5 System	Megansett Harbor	Bourne	176.4	6.40	4.63
624 SCRAGGY NECK RD	Single Family Residential	Residential	Assumed Title 5 System	Megansett Harbor	Bourne	176.4	6.40	4.63
601 SCRAGGY NECK RD	Single Family Residential	Residential	Assumed Title 5 System	Megansett Harbor	Bourne	176.4	6.40	4.63
6 OLOFSON DR	Developable Residential Land	Residential	N/A	Megansett Harbor	Bourne	176.4	6.40	4.63
15 OLOFSON DR	Single Family Residential	Residential	Assumed Title 5 System	Megansett Harbor	Bourne	176.4	6.40	4.63
233 SCRAGGY NECK RD	Single Family Residential	Residential	Assumed Title 5 System	Megansett Harbor	Bourne	176.4	6.40	4.63
1304 COUNTY RD	Single Family Residential	Residential	Assumed Title 5 System	Megansett Harbor	Bourne	176.4	6.40	4.63
51 MEGANSETT RD	Single Family Residential	Residential	N/A	Megansett Harbor	Bourne	176.4	6.40	4.63
51 SQUETEAGUE HARBOR RD	Single Family Residential	Residential	Assumed Title 5 System	Megansett Harbor	Bourne	176.4	6.40	4.63
620 SCRAGGY NECK RD	Single Family Residential	Residential	Assumed Title 5 System	Megansett Harbor	Bourne	176.4	6.40	4.63
24 OAK AVE	Single Family Residential	Residential	Assumed Title 5 System	Megansett Harbor	Bourne	176.4	6.40	4.63
20 PASTURE RD	Single Family Residential	Residential	Assumed Title 5 System	Megansett Harbor	Bourne	176.4	6.40	4.63
0 MEGANSETT RD	Undevelopable Residential La	Residential	N/A	Megansett Harbor	Bourne	176.4	6.40	4.63
50 SQUETEAGUE HARBOR RD	Single Family Residential	Residential	N/A	Megansett Harbor	Bourne	176.4	6.40	4.63
285 SCRAGGY NECK RD	Single Family Residential	Residential	N/A	Megansett Harbor	Bourne	176.4	6.40	4.63
15 BOULDER RD	Single Family Residential	Residential	N/A	Megansett Harbor	Bourne	176.4	6.40	4.63
616 SCRAGGY NECK RD	Single Family Residential	Residential	Assumed Title 5 System	Megansett Harbor	Bourne	176.4	6.40	4.63
53 MEGANSETT RD	Single Family Residential	Residential	Assumed Title 5 System	Megansett Harbor	Bourne	176.4	6.40	4.63
22 PASTURE RD	Single Family Residential	Residential	Assumed Title 5 System	Megansett Harbor	Bourne	176.4	6.40	4.63
247 SCRAGGY NECK RD	Single Family Residential	Residential	Assumed Title 5 System	Megansett Harbor	Bourne	176.4	6.40	4.63
1315 COUNTY RD	Single Family Residential	Residential	Assumed Title 5 System	Megansett Harbor	Bourne	176.4	6.40	4.63
25 OAK AVE	Single Family Residential	Residential	Assumed Title 5 System	Megansett Harbor	Bourne	176.4	6.40	4.63
608 SCRAGGY NECK RD	Single Family Residential	Residential	Assumed Title 5 System	Megansett Harbor	Bourne	176.4	6.40	4.63
2 FALMOUTH AVE	Vacant, Conservation Organiz	Exempt Property	N/A	Megansett Harbor	Bourne	0	0.00	0.00
273 SCRAGGY NECK RD	Single Family Residential	Residential	N/A	Megansett Harbor	Bourne	176.4	6.40	4.63
12 OLOFSON DR	Single Family Residential	Residential	Assumed Title 5 System	Megansett Harbor	Bourne	176.4	6.40	4.63
1312 COUNTY RD	Single Family Residential	Residential	Assumed Title 5 System	Megansett Harbor	Bourne	176.4	6.40	4.63
62 SQUETEAGUE HARBOR RD	Multiple Houses on one parcel	Residential	Assumed Title 5 System	Megansett Harbor	Bourne	176.4	6.40	4.63
55 MEGANSETT RD	Accessory Land with Improve	Residential	N/A	Megansett Harbor	Bourne	176.4	6.40	4.63
249 SCRAGGY NECK RD	Single Family Residential	Residential	N/A	Megansett Harbor	Bourne	176.4	6.40	4.63
267 SCRAGGY NECK RD	Single Family Residential	Residential	N/A	Megansett Harbor	Bourne	176.4	6.40	4.63
7 OLOFSON DR	Single Family Residential	Residential	Assumed Title 5 System	Megansett Harbor	Bourne	176.4	6.40	4.63
251 SCRAGGY NECK RD	Single Family Residential	Residential	N/A	Megansett Harbor	Bourne	176.4	6.40	4.63
265 SCRAGGY NECK RD	Single Family Residential	Residential	Assumed Title 5 System	Megansett Harbor	Bourne	176.4	6.40	4.63
261 SCRAGGY NECK RD	Multiple Houses on one parcel	Residential	Assumed Title 5 System	Megansett Harbor	Bourne	176.4	6.40	4.63
24 PASTURE RD	Single Family Residential	Residential	Assumed Title 5 System	Megansett Harbor	Bourne	176.4	6.40	4.63
4 FALMOUTH AVE	Vacant, Conservation Organiz	Exempt Property	N/A	Megansett Harbor	Bourne	0	0.00	0.00
11 OLOFSON DR	Single Family Residential	Residential	Assumed Title 5 System	Megansett Harbor	Bourne	176.4	6.40	4.63
10 OLOFSON DR	Single Family Residential	Residential	Assumed Title 5 System	Megansett Harbor	Bourne	176.4	6.40	4.63
17 PASTURE RD	Single Family Residential	Residential	Assumed Title 5 System	Megansett Harbor	Bourne	176.4	6.40	4.63
9 OLOFSON DR	Single Family Residential	Residential	Assumed Title 5 System	Megansett Harbor	Bourne	176.4	6.40	4.63
8 OLOFSON DR	Single Family Residential	Residential	Assumed Title 5 System	Megansett Harbor	Bourne	176.4	6.40	4.63
606 SCRAGGY NECK RD	Single Family Residential	Residential	Assumed Title 5 System	Megansett Harbor	Bourne	176.4	6.40	4.63
27 OAK AVE	Single Family Residential	Residential	Assumed Title 5 System	Megansett Harbor	Bourne	176.4	6.40	4.63

SITE_ADDR	USE_DESC	CODE_DESC	TITLE_5_STATUS_UPDATE	MAJ_WATERBASIN	aterDistri	WFlow_GP	SepticLoad_kgNY	GUIALoad_kgNY
19 BOULDER RD	Single Family Residential	Residential	Assumed Title 5 System	Megansett Harbor	Bourne	176.4	6.40	4.63
6 FALMOUTH AVE	Single Family Residential	Residential	N/A	Megansett Harbor	Bourne	176.4	6.40	4.63
26 PASTURE RD	Single Family Residential	Residential	Assumed Title 5 System	Megansett Harbor	Bourne	176.4	6.40	4.63
75 PASTURE RD	Developable Residential Land	Residential	N/A	Megansett Harbor	Bourne	176.4	6.40	4.63
1316 COUNTY RD	Single Family Residential	Residential	Assumed Title 5 System	Megansett Harbor	Bourne	176.4	6.40	4.63
56 MEGANSETT RD	Single Family Residential	Residential	N/A	Megansett Harbor	Bourne	176.4	6.40	4.63
8 FALMOUTH AVE	Single Family Residential	Residential	Assumed Title 5 System	Megansett Harbor	Bourne	176.4	6.40	4.63
243 SCRAGGY NECK RD	Multiple Houses on one parcel	Residential	N/A	Megansett Harbor	Bourne	176.4	6.40	4.63
23 BOULDER RD	Single Family Residential	Residential	Assumed Title 5 System	Megansett Harbor	Bourne	176.4	6.40	4.63
45 OAK AVE	Single Family Residential	Residential	Assumed Title 5 System	Megansett Harbor	Bourne	176.4	6.40	4.63
5 FALMOUTH AVE	Single Family Residential	Residential	Assumed Title 5 System	Megansett Harbor	Bourne	176.4	6.40	4.63
30 PASTURE RD	Single Family Residential	Residential	Assumed Title 5 System	Megansett Harbor	Bourne	176.4	6.40	4.63
1323 COUNTY RD	Single Family Residential	Residential	Assumed Title 5 System	Megansett Harbor	Bourne	176.4	6.40	4.63
0 PASTURE RD	Undevelopable Residential La	Residential	N/A	Megansett Harbor	Bourne	176.4	6.40	4.63
0 ROUTE 28A	Vacant, District (County)	Exempt Property	N/A	Megansett Harbor	Bourne	0	0.00	0.00
3 PUFFIN CIR	Single Family Residential	Residential	Assumed Title 5 System	Megansett Harbor	Bourne	176.4	6.40	4.63
66 MEGANSETT RD	Single Family Residential	Residential	N/A	Megansett Harbor	Bourne	176.4	6.40	4.63
1318 COUNTY RD	Single Family Residential	Residential	Assumed Title 5 System	Megansett Harbor	Bourne	176.4	6.40	4.63
2 PUFFIN CIR	Single Family Residential	Residential	Assumed Title 5 System	Megansett Harbor	Bourne	176.4	6.40	4.63
4 SHEARWATER DR	Single Family Residential	Residential	Assumed Title 5 System	Megansett Harbor	Bourne	176.4	6.40	4.63
8 WILLETT CIR	Single Family Residential	Residential	Assumed Title 5 System	Megansett Harbor	Bourne	176.4	6.40	4.63
27 PASTURE RD	Multiple Houses on one parcel	Residential	Assumed Title 5 System	Megansett Harbor	Bourne	176.4	6.40	4.63
7 WILLETT CIR	Vacant, Conservation (Municipi	Exempt Property	N/A	Megansett Harbor	Bourne	0	0.00	0.00
74 PASTURE RD	Single Family Residential	Residential	Assumed Title 5 System	Megansett Harbor	Bourne	176.4	6.40	4.63
72 PASTURE RD	Single Family Residential	Residential	Assumed Title 5 System	Megansett Harbor	Bourne	176.4	6.40	4.63
70 PASTURE RD	Single Family Residential	Residential	Assumed Title 5 System	Megansett Harbor	Bourne	176.4	6.40	4.63
6 SHEARWATER DR	Single Family Residential	Residential	Assumed Title 5 System	Megansett Harbor	Bourne	176.4	6.40	4.63
4 PUFFIN CIR	Single Family Residential	Residential	Assumed Title 5 System	Megansett Harbor	Bourne	176.4	6.40	4.63
263 SCRAGGY NECK RD	Single Family Residential	Residential	N/A	Megansett Harbor	Bourne	176.4	6.40	4.63
25 PASTURE RD	Single Family Residential	Residential	N/A	Megansett Harbor	Bourne	176.4	6.40	4.63
68 MEGANSETT RD	Undevelopable Residential La	Residential	N/A	Megansett Harbor	Bourne	176.4	6.40	4.63
1352 ROUTE 28A	General Office Buildings	Commercial	Assumed Title 5 System	Megansett Harbor	Bourne	493.2	17.89	12.95
1325 COUNTY RD	Single Family Residential	Residential	Assumed Title 5 System	Megansett Harbor	Bourne	176.4	6.40	4.63
2 SHEARWATER DR	Single Family Residential	Residential	Assumed Title 5 System	Megansett Harbor	Bourne	176.4	6.40	4.63
6 WILLETT CIR	Vacant, Conservation (Municipi	Exempt Property	N/A	Megansett Harbor	Bourne	0	0.00	0.00
1 PUFFIN CIR	Single Family Residential	Residential	Assumed Title 5 System	Megansett Harbor	Bourne	176.4	6.40	4.63
34 PASTURE RD	Single Family Residential	Residential	Assumed Title 5 System	Megansett Harbor	Bourne	176.4	6.40	4.63
255 SCRAGGY NECK RD	Single Family Residential	Residential	N/A	Megansett Harbor	Bourne	176.4	6.40	4.63
247 SCRAGGY NECK RD	Undevelopable Residential La	Residential	N/A	Megansett Harbor	Bourne	176.4	6.40	4.63
1354 ROUTE 28A	Parking Lots - a commercial o	Commercial	Assumed Title 5 System	Megansett Harbor	Bourne	493.2	17.89	12.95
68 MEGANSETT RD	Single Family Residential	Residential	N/A	Megansett Harbor	Bourne	176.4	6.40	4.63
62 PASTURE RD	Single Family Residential	Residential	Assumed Title 5 System	Megansett Harbor	Bourne	176.4	6.40	4.63
1356 ROUTE 28A	Small Retail and Services stor	Commercial	Assumed Title 5 System	Megansett Harbor	Bourne	493.2	17.89	12.95
12 SHEARWATER DR	Single Family Residential	Residential	Assumed Title 5 System	Megansett Harbor	Bourne	176.4	6.40	4.63
1358 ROUTE 28A	Other Storage, Warehouse, ar	Commercial	Assumed Title 5 System	Megansett Harbor	Bourne	493.2	17.89	12.95
1360 ROUTE 28A	Small Retail and Services stor	Commercial	Assumed Title 5 System	Megansett Harbor	Bourne	493.2	17.89	12.95

SITE_ADDR	USE_DESC	CODE_DESC	TITLE_5_STATUS_UPDATE	MAJ_WATERBASIN	aterDistri	WFlow_GP	SepticLoad_kgNY	GUALoad_kgNY
0 ROUTE 28	Vacant, Conservation (Municipal)	Exempt Property	N/A	Megansett Harbor	Bourne	0	0.00	0.00
1335 COUNTY RD	Mixed Use (Primarily Residential)	Multiple/Mixed Use	Assumed Title 5 System	Megansett Harbor	Bourne	328.8	11.92	8.63
72 MEGANSETT RD	Multiple Houses on one parcel	Residential	Assumed Title 5 System	Megansett Harbor	Bourne	176.4	6.40	4.63
69 PASTURE RD	Developable Residential Land	Residential	N/A	Megansett Harbor	Bourne	176.4	6.40	4.63
33 PASTURE RD	Single Family Residential	Residential	N/A	Megansett Harbor	Bourne	176.4	6.40	4.63
1 SHEARWATER DR	Single Family Residential	Residential	Assumed Title 5 System	Megansett Harbor	Bourne	176.4	6.40	4.63
38 PASTURE RD	Single Family Residential	Residential	Assumed Title 5 System	Megansett Harbor	Bourne	176.4	6.40	4.63
3 SHEARWATER DR	Single Family Residential	Residential	Assumed Title 5 System	Megansett Harbor	Bourne	176.4	6.40	4.63
5 SHEARWATER DR	Single Family Residential	Residential	Assumed Title 5 System	Megansett Harbor	Bourne	176.4	6.40	4.63
1353 ROUTE 28A	Vacant, Conservation Organizational	Exempt Property	N/A	Megansett Harbor	Bourne	0	0.00	0.00
1337 COUNTY RD	Eating and Drinking Establishments	Commercial	Assumed Title 5 System	Megansett Harbor	Bourne	493.2	17.89	12.95
1 TATTLER CIR	Single Family Residential	Residential	Assumed Title 5 System	Megansett Harbor	Bourne	176.4	6.40	4.63
80 MEGANSETT RD	Single Family Residential	Residential	N/A	Megansett Harbor	Bourne	176.4	6.40	4.63
5 WILLETT CIR	Vacant, Conservation (Municipal)	Exempt Property	N/A	Megansett Harbor	Bourne	0	0.00	0.00
4 TATTLER CIR	Single Family Residential	Residential	Assumed Title 5 System	Megansett Harbor	Bourne	176.4	6.40	4.63
58 PASTURE RD	Single Family Residential	Residential	Assumed Title 5 System	Megansett Harbor	Bourne	176.4	6.40	4.63
65 PASTURE RD	Single Family Residential	Residential	Assumed Title 5 System	Megansett Harbor	Bourne	176.4	6.40	4.63
35 PASTURE RD	Single Family Residential	Residential	N/A	Megansett Harbor	Bourne	176.4	6.40	4.63
11 SHEARWATER DR	Single Family Residential	Residential	Assumed Title 5 System	Megansett Harbor	Bourne	176.4	6.40	4.63
2 TATTLER CIR	Single Family Residential	Residential	Assumed Title 5 System	Megansett Harbor	Bourne	176.4	6.40	4.63
42 PASTURE RD	Single Family Residential	Residential	Assumed Title 5 System	Megansett Harbor	Bourne	176.4	6.40	4.63
1355 ROUTE 28A	General Office Buildings	Commercial	Assumed Title 5 System	Megansett Harbor	Bourne	493.2	17.89	12.95
96 MEGANSETT RD	Summer Camps - children's camps	Commercial	N/A	Megansett Harbor	Bourne	493.2	17.89	12.95
4 WILLETT CIR	Single Family Residential	Residential	N/A	Megansett Harbor	Bourne	176.4	6.40	4.63
0 LAWRENCE ISLAND	Vacant, Conservation Organizational	Exempt Property	N/A	Megansett Harbor	Bourne	0	0.00	0.00
1336 COUNTY RD	Developable Residential Land	Residential	N/A	Megansett Harbor	Bourne	176.4	6.40	4.63
3 TATTLER CIR	Single Family Residential	Residential	Assumed Title 5 System	Megansett Harbor	Bourne	176.4	6.40	4.63
1357 ROUTE 28A	Vacant, Conservation Organizational	Exempt Property	N/A	Megansett Harbor	Bourne	0	0.00	0.00
43 PASTURE RD	Single Family Residential	Residential	N/A	Megansett Harbor	Bourne	176.4	6.40	4.63
2 WILLETT CIR	Single Family Residential	Residential	Assumed Title 5 System	Megansett Harbor	Bourne	176.4	6.40	4.63
1340 COUNTY RD	IMPUTED - Office Condo Buildings	Commercial	Assumed Title 5 System	Megansett Harbor	Bourne	493.2	17.89	12.95
52 PASTURE RD	Accessory Land with Improvements	Residential	Assumed Title 5 System	Megansett Harbor	Bourne	176.4	6.40	4.63
3 WILLETT CIR	Single Family Residential	Residential	Assumed Title 5 System	Megansett Harbor	Bourne	176.4	6.40	4.63
34 BAXENDALE RD	Single Family Residential	Residential	N/A	Megansett Harbor	Bourne	176.4	6.40	4.63
1349 ROUTE 28A	Single Family Residential	Residential	Assumed Title 5 System	Megansett Harbor	Bourne	176.4	6.40	4.63
46 PASTURE RD	Single Family Residential	Residential	Assumed Title 5 System	Megansett Harbor	Bourne	176.4	6.40	4.63
1359 ROUTE 28A	Vacant, Conservation Organizational	Exempt Property	N/A	Megansett Harbor	Bourne	0	0.00	0.00
1356 COUNTY RD	Small Retail and Services stores	Commercial	Assumed Title 5 System	Megansett Harbor	Bourne	493.2	17.89	12.95
30 BAXENDALE RD	Single Family Residential	Residential	N/A	Megansett Harbor	Bourne	176.4	6.40	4.63
0 ROUTE 28A	Vacant, Conservation Organizational	Exempt Property	N/A	Megansett Harbor	Bourne	0	0.00	0.00
45 PASTURE RD	Single Family Residential	Residential	N/A	Megansett Harbor	Bourne	176.4	6.40	4.63
1370 ROUTE 28A	Eating and Drinking Establishments	Commercial	Assumed Title 5 System	Megansett Harbor	Bourne	493.2	17.89	12.95
1380 ROUTE 28A	Single Family Residential	Residential	Assumed Title 5 System	Megansett Harbor	Bourne	176.4	6.40	4.63
26 BAXENDALE RD	Single Family Residential	Residential	N/A	Megansett Harbor	Bourne	176.4	6.40	4.63
4 OLIVIER WAY	Single Family Residential	Residential	Assumed Title 5 System	Megansett Harbor	Bourne	176.4	6.40	4.63
49 PASTURE RD	Single Family Residential	Residential	N/A	Megansett Harbor	Bourne	176.4	6.40	4.63

SITE_ADDR	USE_DESC	CODE_DESC	TITLE_5_STATUS_UPDATE	MAJ_WATERBASIN	aterDistri	WFlow_GP	SepticLoad_kgNY	GUIALoad_kgNY
47 PASTURE RD	Single Family Residential	Residential	N/A	Megansett Harbor	Bourne	176.4	6.40	4.63
51 PASTURE RD	Single Family Residential	Residential	N/A	Megansett Harbor	Bourne	176.4	6.40	4.63
20 BAXENDALE RD	Single Family Residential	Residential	N/A	Megansett Harbor	Bourne	176.4	6.40	4.63
36 BAXENDALE RD	Single Family Residential	Residential	N/A	Megansett Harbor	Bourne	176.4	6.40	4.63
0 ROUTE 28A	Vacant, Conservation Organiz	Exempt Property	N/A	Megansett Harbor	Bourne	0	0.00	0.00
14 PINE HILL RD	Single Family Residential	Residential	Assumed Title 5 System	Megansett Harbor	Bourne	176.4	6.40	4.63
1379 ROUTE 28A	Mixed Use (Primarily Commer	Multiple/Mixed Use	Assumed Title 5 System	Megansett Harbor	Bourne	328.8	11.92	8.63
15 PINE HILL RD	Single Family Residential	Residential	N/A	Megansett Harbor	Bourne	176.4	6.40	4.63
44 BAXENDALE RD	Single Family Residential	Residential	N/A	Megansett Harbor	Bourne	176.4	6.40	4.63
115 MEGANSETT RD	Single Family Residential	Residential	Assumed Title 5 System	Megansett Harbor	Bourne	176.4	6.40	4.63
10 PINE HILL RD	Single Family Residential	Residential	Assumed Title 5 System	Megansett Harbor	Bourne	176.4	6.40	4.63
119 MEGANSETT RD	Single Family Residential	Residential	Assumed Title 5 System	Megansett Harbor	Bourne	176.4	6.40	4.63
0 AMRITA ISLAND	Undevelopable Residential La	Residential	N/A	Megansett Harbor	Bourne	176.4	6.40	4.63
0 ROUTE 28A	Comm. Of Mass. (Other, non-	Exempt Property	N/A	Megansett Harbor	Bourne	0	0.00	0.00
0 BAXENDALE RD	Undevelopable Residential La	Residential	N/A	Megansett Harbor	Bourne	176.4	6.40	4.63
31 BAXENDALE RD	Single Family Residential	Residential	N/A	Megansett Harbor	Bourne	176.4	6.40	4.63
0 LAWRENCE ISLAND	Undevelopable Residential La	Residential	N/A	Megansett Harbor	Bourne	176.4	6.40	4.63
0 BAXENDALE RD	Undevelopable Residential La	Residential	N/A	Megansett Harbor	Bourne	176.4	6.40	4.63
124 MEGANSETT RD	Single Family Residential	Residential	N/A	Megansett Harbor	Bourne	176.4	6.40	4.63
0 BAXENDALE RD	Undevelopable Residential La	Residential	N/A	Megansett Harbor	Bourne	176.4	6.40	4.63
123 MEGANSETT RD	Multiple Houses on one parcel	Residential	Assumed Title 5 System	Megansett Harbor	Bourne	176.4	6.40	4.63
8 PINE HILL RD	Single Family Residential	Residential	Assumed Title 5 System	Megansett Harbor	Bourne	176.4	6.40	4.63
45 BAXENDALE RD	Single Family Residential	Residential	N/A	Megansett Harbor	Bourne	176.4	6.40	4.63
1394 ROUTE 28A	Multiple Houses on one parcel	Residential	Assumed Title 5 System	Megansett Harbor	Bourne	176.4	6.40	4.63
1392 ROUTE 28A	Developable Residential Land	Residential	N/A	Megansett Harbor	Bourne	176.4	6.40	4.63
1 PINE HILL RD	Single Family Residential	Residential	N/A	Megansett Harbor	Bourne	176.4	6.40	4.63
1400 ROUTE 28A	Research and Development f	Industrial	N/A	Megansett Harbor	Bourne	822	29.81	21.58
6 PINE HILL RD	Single Family Residential	Residential	Assumed Title 5 System	Megansett Harbor	Bourne	176.4	6.40	4.63
5 SANDERLING DR	Single Family Residential	Residential	Assumed Title 5 System	Megansett Harbor	Bourne	176.4	6.40	4.63
130-A MEGANSETT RD	Single Family Residential	Residential	N/A	Megansett Harbor	Bourne	176.4	6.40	4.63
1396 ROUTE 28A	Improved County or Regional	Exempt Property	N/A	Megansett Harbor	Bourne	0	0.00	0.00
1395-A ROUTE 28A	Two-Family Residential	Residential	Assumed Title 5 System	Megansett Harbor	Bourne	176.4	6.40	4.63
7 SANDERLING DR	Single Family Residential	Residential	Assumed Title 5 System	Megansett Harbor	Bourne	176.4	6.40	4.63
132 MEGANSETT RD	Single Family Residential	Residential	N/A	Megansett Harbor	Bourne	176.4	6.40	4.63
4 PINE HILL RD	Single Family Residential	Residential	N/A	Megansett Harbor	Bourne	176.4	6.40	4.63
9 SANDERLING DR	Single Family Residential	Residential	Assumed Title 5 System	Megansett Harbor	Bourne	176.4	6.40	4.63
11 SANDERLING DR	Single Family Residential	Residential	Assumed Title 5 System	Megansett Harbor	Bourne	176.4	6.40	4.63
1399 ROUTE 28A	Single Family Residential	Residential	Assumed Title 5 System	Megansett Harbor	Bourne	176.4	6.40	4.63
15 SANDERLING DR	Single Family Residential	Residential	Assumed Title 5 System	Megansett Harbor	Bourne	176.4	6.40	4.63
1384 ROUTE 28A	Single Family Residential	Residential	Assumed Title 5 System	Megansett Harbor	Bourne	176.4	6.40	4.63
17 SANDERLING DR	Single Family Residential	Residential	Assumed Title 5 System	Megansett Harbor	Bourne	176.4	6.40	4.63
2 PINE HILL RD	Single Family Residential	Residential	N/A	Megansett Harbor	Bourne	176.4	6.40	4.63
1408 ROUTE 28A	Single Family Residential	Residential	Assumed Title 5 System	Megansett Harbor	Bourne	176.4	6.40	4.63
0 HOPE SPRINGS	Undevelopable Residential La	Residential	N/A	Megansett Harbor	Bourne	176.4	6.40	4.63
19 SANDERLING DR	Single Family Residential	Residential	Assumed Title 5 System	Megansett Harbor	Bourne	176.4	6.40	4.63
0 MEGANSETT RD	Undevelopable Residential La	Residential	N/A	Megansett Harbor	Bourne	176.4	6.40	4.63

SITE_ADDR	USE_DESC	CODE_DESC	TITLE_5_STATUS_UPDATE	MAJ_WATERBASIN	aterDistri	WFlow_GP	SepticLoad_kgNY	GUIALoad_kgNY
21 SANDERLING DR	Single Family Residential	Residential	Assumed Title 5 System	Megansett Harbor	Bourne	176.4	6.40	4.63
0 MEGANSETT RD	Vacant, Conservation (Municipal Exempt Property)		N/A	Megansett Harbor	Bourne	0	0.00	0.00
2 WHIMBREL DR	Single Family Residential	Residential	Assumed Title 5 System	Megansett Harbor	Bourne	176.4	6.40	4.63
0 MEGANSETT RD	Undevelopable Residential	La Residential	N/A	Megansett Harbor	Bourne	176.4	6.40	4.63
23 SANDERLING DR	Single Family Residential	Residential	Assumed Title 5 System	Megansett Harbor	Bourne	176.4	6.40	4.63
1412 ROUTE 28A	Gasoline Service Stations - private	Commercial	Assumed Title 5 System	Megansett Harbor	Bourne	493.2	17.89	12.95
0 HOPE SPRINGS	Vacant, Conservation (Municipal Exempt Property)		N/A	Megansett Harbor	Bourne	0	0.00	0.00
1403 ROUTE 28A	Single Family Residential	Residential	Assumed Title 5 System	Megansett Harbor	Bourne	176.4	6.40	4.63
0 MEGANSETT RD	Undevelopable Residential	La Residential	N/A	Megansett Harbor	Bourne	176.4	6.40	4.63
4 WHIMBREL DR	Single Family Residential	Residential	Assumed Title 5 System	Megansett Harbor	Bourne	176.4	6.40	4.63
15 JAMES WEST RD	Two-Family Residential	Residential	Assumed Title 5 System	Megansett Harbor	Bourne	176.4	6.40	4.63
1 PINTAIL CIR	Single Family Residential	Residential	Assumed Title 5 System	Megansett Harbor	Bourne	176.4	6.40	4.63
25 SANDERLING DR	Single Family Residential	Residential	Assumed Title 5 System	Megansett Harbor	Bourne	176.4	6.40	4.63
31 SANDERLING DR	Single Family Residential	Residential	Assumed Title 5 System	Megansett Harbor	Bourne	176.4	6.40	4.63
0 ROUTE 28	Vacant, Conservation (Municipal Exempt Property)		N/A	Megansett Harbor	Bourne	0	0.00	0.00
5 PINTAIL CIR	Single Family Residential	Residential	Assumed Title 5 System	Megansett Harbor	Bourne	176.4	6.40	4.63
2 PINTAIL CIR	Single Family Residential	Residential	Assumed Title 5 System	Megansett Harbor	Bourne	176.4	6.40	4.63
6 WHIMBREL DR	Single Family Residential	Residential	Assumed Title 5 System	Megansett Harbor	Bourne	176.4	6.40	4.63
29 SANDERLING DR	Single Family Residential	Residential	Assumed Title 5 System	Megansett Harbor	Bourne	176.4	6.40	4.63
20 JAMES WEST RD	Single Family Residential	Residential	Assumed Title 5 System	Megansett Harbor	Bourne	176.4	6.40	4.63
27 SANDERLING DR	Single Family Residential	Residential	Assumed Title 5 System	Megansett Harbor	Bourne	176.4	6.40	4.63
19 JAMES WEST RD	Single Family Residential	Residential	Assumed Title 5 System	Megansett Harbor	Bourne	176.4	6.40	4.63
8 WHIMBREL DR	Single Family Residential	Residential	Assumed Title 5 System	Megansett Harbor	Bourne	176.4	6.40	4.63
4 PINTAIL CIR	Single Family Residential	Residential	Assumed Title 5 System	Megansett Harbor	Bourne	176.4	6.40	4.63
3 PINTAIL CIR	Single Family Residential	Residential	Assumed Title 5 System	Megansett Harbor	Bourne	176.4	6.40	4.63
25 WHIMBREL DR	Single Family Residential	Residential	Assumed Title 5 System	Megansett Harbor	Bourne	176.4	6.40	4.63
23 WHIMBREL DR	Single Family Residential	Residential	Assumed Title 5 System	Megansett Harbor	Bourne	176.4	6.40	4.63
15 WHIMBREL DR	Single Family Residential	Residential	Assumed Title 5 System	Megansett Harbor	Bourne	176.4	6.40	4.63
17 WHIMBREL DR	Single Family Residential	Residential	Assumed Title 5 System	Megansett Harbor	Bourne	176.4	6.40	4.63
19 WHIMBREL DR	Single Family Residential	Residential	Assumed Title 5 System	Megansett Harbor	Bourne	176.4	6.40	4.63
22 JAMES WEST RD	Single Family Residential	Residential	Assumed Title 5 System	Megansett Harbor	Bourne	176.4	6.40	4.63
9 WHIMBREL DR	Single Family Residential	Residential	Assumed Title 5 System	Megansett Harbor	Bourne	176.4	6.40	4.63
21 WHIMBREL DR	Single Family Residential	Residential	Assumed Title 5 System	Megansett Harbor	Bourne	176.4	6.40	4.63
10 WHIMBREL DR	Single Family Residential	Residential	Assumed Title 5 System	Megansett Harbor	Bourne	176.4	6.40	4.63
22 JAMES WEST RD	Undevelopable Residential	La Residential	N/A	Megansett Harbor	Bourne	176.4	6.40	4.63
12 WHIMBREL DR	Single Family Residential	Residential	Assumed Title 5 System	Megansett Harbor	Bourne	176.4	6.40	4.63
26 WHIMBREL DR	Single Family Residential	Residential	Assumed Title 5 System	Megansett Harbor	Bourne	176.4	6.40	4.63
24 WHIMBREL DR	Single Family Residential	Residential	Assumed Title 5 System	Megansett Harbor	Bourne	176.4	6.40	4.63
22 WHIMBREL DR	Single Family Residential	Residential	Assumed Title 5 System	Megansett Harbor	Bourne	176.4	6.40	4.63
14 WHIMBREL DR	Single Family Residential	Residential	Assumed Title 5 System	Megansett Harbor	Bourne	176.4	6.40	4.63
16 WHIMBREL DR	Single Family Residential	Residential	Assumed Title 5 System	Megansett Harbor	Bourne	176.4	6.40	4.63
18 WHIMBREL DR	Single Family Residential	Residential	Assumed Title 5 System	Megansett Harbor	Bourne	176.4	6.40	4.63
0 WHIMBREL DR	Vacant, Selectmen or City Council Exempt Property		N/A	Megansett Harbor	Bourne	0	0.00	0.00
0 ROUTE 28	Vacant, Selectmen or City Council Exempt Property		N/A	Megansett Harbor	Bourne	0	0.00	0.00
20 WHIMBREL DR	Single Family Residential	Residential	Assumed Title 5 System	Megansett Harbor	Bourne	176.4	6.40	4.63
0 ROUTE 28	Undevelopable Residential	La Residential	N/A	Megansett Harbor	Bourne	176.4	6.40	4.63

SITE_ADDR	USE_DESC	CODE_DESC	TITLE_5_STATUS_UPDATE	MAJ_WATERBASIN	aterDistri	WFlow_GP	SepticLoad_kgNY	GUIALoad_kgNY
0 ROUTE 28	Division of Fish and Game Wi	Exempt Property	N/A	Megansett Harbor	Bourne	0	0.00	0.00
9 OAK AVE	Single Family Residential	Residential	Assumed Title 5 System	Megansett Harbor	Bourne	176.4	6.40	4.63
1334 COUNTY RD	Multiple Houses on one parcel	Residential	Assumed Title 5 System	Megansett Harbor	Bourne	176.4	6.40	4.63
1318 ROUTE 28A	Other Storage, Warehouse, a	Commercial	Assumed Title 5 System	Megansett Harbor	Bourne	493.2	17.89	12.95
1375 ROUTE 28A	Mixed Use (Primarily Commer	Multiple/Mixed Use	Assumed Title 5 System	Megansett Harbor	Bourne	328.8	11.92	8.63
3 SCRAGGY NECK RD EXT	Single Family Residential	Residential	Assumed Title 5 System	Megansett Harbor	Bourne	176.4	6.40	4.63
5 SCRAGGY NECK RD EXT	Single Family Residential	Residential	Assumed Title 5 System	Megansett Harbor	Bourne	176.4	6.40	4.63
2 BOULDER RD	Single Family Residential	Residential	Assumed Title 5 System	Megansett Harbor	Bourne	176.4	6.40	4.63
4 BOULDER RD	Single Family Residential	Residential	Assumed Title 5 System	Megansett Harbor	Bourne	176.4	6.40	4.63
204 RED BROOK HARBOR RD	Single Family Residential	Residential	Assumed Title 5 System	Megansett Harbor	Bourne	176.4	6.40	4.63
4 GRASSLANDS LN	Multiple Houses on one parcel	Residential	Assumed Title 5 System	Megansett Harbor	Bourne	176.4	6.40	4.63
189 SCRAGGY NECK RD	Single Family Residential	Residential	Assumed Title 5 System	Megansett Harbor	Bourne	176.4	6.40	4.63
1270 ROUTE 28A	Other Storage, Warehouse, a	Commercial	Assumed Title 5 System	Megansett Harbor	Bourne	493.2	17.89	12.95
1 SCRAGGY NECK EXT	Small Retail and Services stor	Commercial	Assumed Title 5 System	Megansett Harbor	Bourne	493.2	17.89	12.95
1287 COUNTY RD	Single Family Residential	Residential	Assumed Title 5 System	Megansett Harbor	Bourne	176.4	6.40	4.63
15 SCRAGGY NECK EXT	Vacant, Conservation Organiz	Exempt Property	N/A	Megansett Harbor	Bourne	0	0.00	0.00
6 OLIVIER WAY	Single Family Residential	Residential	Assumed Title 5 System	Megansett Harbor	Bourne	176.4	6.40	4.63
213 SCRAGGY NECK RD	Developable Residential Land	Residential	N/A	Megansett Harbor	Bourne	176.4	6.40	4.63
10 SCRAGGY NECK RD	Vacant, Conservation Organiz	Exempt Property	N/A	Megansett Harbor	Bourne	0	0.00	0.00
1383 ROUTE 28A	General Office Buildings	Commercial	Assumed Title 5 System	Megansett Harbor	Bourne	493.2	17.89	12.95
255 SCRAGGY NECK RD	Undevelopable Residential La	Residential	N/A	Megansett Harbor	Bourne	176.4	6.40	4.63
1251 COUNTY RD	Single Family Residential	Residential	N/A	Megansett Harbor	Bourne	176.4	6.40	4.63
6 EUSTIS LN	Single Family Residential	Residential	Assumed Title 5 System	Megansett Harbor	Bourne	176.4	6.40	4.63
670 SCRAGGY NECK RD	Single Family Residential	Residential	Assumed Title 5 System	Megansett Harbor	Bourne	176.4	6.40	4.63
605 SCRAGGY NECK RD	Single Family Residential	Residential	Assumed Title 5 System	Megansett Harbor	Bourne	176.4	6.40	4.63
0 BAXENDALE RD	Undevelopable Residential La	Residential	N/A	Megansett Harbor	Bourne	176.4	6.40	4.63
0 BAXENDALE RD	Undevelopable Residential La	Residential	N/A	Megansett Harbor	Bourne	176.4	6.40	4.63
			N/A	Megansett Harbor	Bourne	#N/A	#N/A	#N/A
			N/A	Megansett Harbor	Bourne	#N/A	#N/A	#N/A
			N/A	Megansett Harbor	Bourne	#N/A	#N/A	#N/A
			N/A	Megansett Harbor	Bourne	#N/A	#N/A	#N/A
			N/A	Megansett Harbor	Bourne	#N/A	#N/A	#N/A

SITE_ADDR	USE_DESC	CODE_DESC	TITLE_5_STATUS_UPDATI	MAJ_WATERBASIN	WaterDistrict	AverageGPD	WWFlow_GPD	SepticLoad_kgNY	GUIALoad_kgNY
9 SAGUARO LN	Mixed Use (Primarily Residential, sc	Multiple/Mixed Use	N/A	Phinneys Harbor/Back River	Bourne	365.3	328.8	11.92	8.63
0 COUNTY RD	Undevelopable Residential Land	Residential	N/A	Phinneys Harbor/Back River	Bourne	196.0	176.4	6.40	4.63
0 COUNTY RD	Undevelopable Residential Land	Residential	N/A	Phinneys Harbor/Back River	Bourne	196.0	176.4	6.40	4.63
62 COUNTY RD	Single Family Residential	Residential	Assumed Title 5 System	Phinneys Harbor/Back River	Bourne	196.0	176.4	6.40	4.63
52 COUNTY RD	Single Family Residential	Residential	Assumed Title 5 System	Phinneys Harbor/Back River	Bourne	196.0	176.4	6.40	4.63
29 BACK RIVER RD	Single Family Residential	Residential	N/A	Phinneys Harbor/Back River	Bourne	196.0	176.4	6.40	4.63
64 COUNTY RD	Single Family Residential	Residential	Assumed Title 5 System	Phinneys Harbor/Back River	Bourne	196.0	176.4	6.40	4.63
58 COUNTY RD	Undevelopable Residential Land	Residential	N/A	Phinneys Harbor/Back River	Bourne	196.0	176.4	6.40	4.63
68 COUNTY RD	Single Family Residential	Residential	Assumed Title 5 System	Phinneys Harbor/Back River	Bourne	196.0	176.4	6.40	4.63
69 COUNTY RD	Single Family Residential	Residential	Assumed Title 5 System	Phinneys Harbor/Back River	Bourne	196.0	176.4	6.40	4.63
2 PLANTE'S LANDING	Single Family Residential	Residential	Assumed Title 5 System	Phinneys Harbor/Back River	Bourne	196.0	176.4	6.40	4.63
11 ANNE LN	Single Family Residential	Residential	N/A	Phinneys Harbor/Back River	Bourne	196.0	176.4	6.40	4.63
0 COUNTY RD	Undevelopable Residential Land	Residential	N/A	Phinneys Harbor/Back River	Bourne	196.0	176.4	6.40	4.63
0 OLD DAM RD	Undevelopable Residential Land	Residential	N/A	Phinneys Harbor/Back River	Bourne	196.0	176.4	6.40	4.63
0 BACK RIVER RD	Undevelopable Residential Land	Residential	N/A	Phinneys Harbor/Back River	Bourne	196.0	176.4	6.40	4.63
85 COUNTY RD	Developable Residential Land	Residential	N/A	Phinneys Harbor/Back River	Bourne	196.0	176.4	6.40	4.63
1 PLANTE'S LANDING	Single Family Residential	Residential	Assumed Title 5 System	Phinneys Harbor/Back River	Bourne	196.0	176.4	6.40	4.63
3 PLANTE'S LANDING	Single Family Residential	Residential	Assumed Title 5 System	Phinneys Harbor/Back River	Bourne	196.0	176.4	6.40	4.63
119 OLD DAM RD	Single Family Residential	Residential	Assumed Title 5 System	Phinneys Harbor/Back River	Bourne	196.0	176.4	6.40	4.63
8 ANNE LN	Single Family Residential	Residential	N/A	Phinneys Harbor/Back River	Bourne	196.0	176.4	6.40	4.63
94 OFF COUNTY RD	Single Family Residential	Residential	Assumed Title 5 System	Phinneys Harbor/Back River	Bourne	196.0	176.4	6.40	4.63
7 ANNE LN	Single Family Residential	Residential	N/A	Phinneys Harbor/Back River	Bourne	196.0	176.4	6.40	4.63
85 COUNTY RD	Single Family Residential	Residential	Assumed Title 5 System	Phinneys Harbor/Back River	Bourne	196.0	176.4	6.40	4.63
75 COUNTY RD	Two-Family Residential	Residential	Assumed Title 5 System	Phinneys Harbor/Back River	Bourne	196.0	176.4	6.40	4.63
91 COUNTY RD	Single Family Residential	Residential	Assumed Title 5 System	Phinneys Harbor/Back River	Bourne	196.0	176.4	6.40	4.63
9 MARIAN LN	Single Family Residential	Residential	Assumed Title 5 System	Phinneys Harbor/Back River	Bourne	196.0	176.4	6.40	4.63
11 MARIAN LN	Single Family Residential	Residential	Assumed Title 5 System	Phinneys Harbor/Back River	Bourne	196.0	176.4	6.40	4.63
92 COUNTY RD	Single Family Residential	Residential	Assumed Title 5 System	Phinneys Harbor/Back River	Bourne	196.0	176.4	6.40	4.63
93 COUNTY RD	Single Family Residential	Residential	Assumed Title 5 System	Phinneys Harbor/Back River	Bourne	196.0	176.4	6.40	4.63
3 MARIAN LN	Single Family Residential	Residential	Assumed Title 5 System	Phinneys Harbor/Back River	Bourne	196.0	176.4	6.40	4.63
108 COUNTY RD	Single Family Residential	Residential	Assumed Title 5 System	Phinneys Harbor/Back River	Bourne	196.0	176.4	6.40	4.63
4 ANNE LN	Single Family Residential	Residential	N/A	Phinneys Harbor/Back River	Bourne	196.0	176.4	6.40	4.63
7 MARIAN LN	Single Family Residential	Residential	Assumed Title 5 System	Phinneys Harbor/Back River	Bourne	196.0	176.4	6.40	4.63
7 COX LN	Single Family Residential	Residential	Assumed Title 5 System	Phinneys Harbor/Back River	Bourne	196.0	176.4	6.40	4.63
5 MARIAN LN	Single Family Residential	Residential	Assumed Title 5 System	Phinneys Harbor/Back River	Bourne	196.0	176.4	6.40	4.63
80 OFF COUNTY RD	Single Family Residential	Residential	Assumed Title 5 System	Phinneys Harbor/Back River	Bourne	196.0	176.4	6.40	4.63
103 COUNTY RD	Single Family Residential	Residential	Assumed Title 5 System	Phinneys Harbor/Back River	Bourne	196.0	176.4	6.40	4.63
110 COUNTY RD	Single Family Residential	Residential	Assumed Title 5 System	Phinneys Harbor/Back River	Bourne	196.0	176.4	6.40	4.63
111 COUNTY RD	Single Family Residential	Residential	Assumed Title 5 System	Phinneys Harbor/Back River	Bourne	196.0	176.4	6.40	4.63
123 COUNTY RD	Developable Residential Land	Residential	N/A	Phinneys Harbor/Back River	Bourne	196.0	176.4	6.40	4.63
35 OLD DAM RD	Single Family Residential	Residential	Assumed Title 5 System	Phinneys Harbor/Back River	Bourne	196.0	176.4	6.40	4.63
2 ANNE LN	Undevelopable Residential Land	Residential	N/A	Phinneys Harbor/Back River	Bourne	196.0	176.4	6.40	4.63
114 COUNTY RD	Single Family Residential	Residential	Assumed Title 5 System	Phinneys Harbor/Back River	Bourne	196.0	176.4	6.40	4.63
18 HOLLY CIR	Residential Condominium	Residential	Assumed Title 5 System	Phinneys Harbor/Back River	Bourne	196.0	176.4	6.40	4.63
95 OLD DAM RD	Single Family Residential	Residential	N/A	Phinneys Harbor/Back River	Bourne	196.0	176.4	6.40	4.63
121 OLD DAM RD	Single Family Residential	Residential	N/A	Phinneys Harbor/Back River	Bourne	196.0	176.4	6.40	4.63
117 OLD DAM RD	Single Family Residential	Residential	N/A	Phinneys Harbor/Back River	Bourne	196.0	176.4	6.40	4.63
129 OLD DAM RD	Single Family Residential	Residential	Assumed Title 5 System	Phinneys Harbor/Back River	Bourne	196.0	176.4	6.40	4.63
70 OLD DAM RD	Single Family Residential	Residential	N/A	Phinneys Harbor/Back River	Bourne	196.0	176.4	6.40	4.63
122 COUNTY RD	Single Family Residential	Residential	Assumed Title 5 System	Phinneys Harbor/Back River	Bourne	196.0	176.4	6.40	4.63
2 PLOW PENNY WAY	Single Family Residential	Residential	N/A	Phinneys Harbor/Back River	Bourne	196.0	176.4	6.40	4.63
22 HOLLY CIR	Residential Condominium	Residential	Assumed Title 5 System	Phinneys Harbor/Back River	Bourne	196.0	176.4	6.40	4.63
60 OLD DAM RD	Single Family Residential	Residential	N/A	Phinneys Harbor/Back River	Bourne	196.0	176.4	6.40	4.63
66 OLD DAM RD	Single Family Residential	Residential	N/A	Phinneys Harbor/Back River	Bourne	196.0	176.4	6.40	4.63
21 HOLLY CIR	Residential Condominium	Residential	Assumed Title 5 System	Phinneys Harbor/Back River	Bourne	196.0	176.4	6.40	4.63
3 PLOW PENNY WAY	Single Family Residential	Residential	IA Systems	Phinneys Harbor/Back River	Bourne	196.0	176.4	6.40	4.63
5 PLOW PENNY WAY	Undevelopable Residential Land	Residential	N/A	Phinneys Harbor/Back River	Bourne	196.0	176.4	6.40	4.63

SITE_ADDR	USE_DESC	CODE_DESC	TITLE_5_STATUS_UPDATI	MAJ_WATERBASIN	WaterDistrict	AverageGPD	WWFlow_GPD	SepticLoad_kgNY	GUIALoad_kgNY
125 OLD DAM RD	Single Family Residential	Residential	Assumed Title 5 System	Phinneys Harbor/Back River	Bourne	196.0	176.4	6.40	4.63
0 OLD DAM RD	Undevelopable Residential Land	Residential	N/A	Phinneys Harbor/Back River	Bourne	196.0	176.4	6.40	4.63
130 COUNTY RD	Multiple Houses on one parcel	Residential	N/A	Phinneys Harbor/Back River	Bourne	196.0	176.4	6.40	4.63
128 OLD DAM RD	Single Family Residential	Residential	N/A	Phinneys Harbor/Back River	Bourne	196.0	176.4	6.40	4.63
144 COUNTY RD	Single Family Residential	Residential	N/A	Phinneys Harbor/Back River	Bourne	196.0	176.4	6.40	4.63
0 SHORE RD	Undevelopable Residential Land	Residential	N/A	Phinneys Harbor/Back River	Bourne	196.0	176.4	6.40	4.63
118 OLD DAM RD	Single Family Residential	Residential	N/A	Phinneys Harbor/Back River	Bourne	196.0	176.4	6.40	4.63
120 OLD DAM RD	Single Family Residential	Residential	N/A	Phinneys Harbor/Back River	Bourne	196.0	176.4	6.40	4.63
141 COUNTY RD	Single Family Residential	Residential	N/A	Phinneys Harbor/Back River	Bourne	196.0	176.4	6.40	4.63
241 SHORE RD	Single Family Residential	Residential	IA Systems	Phinneys Harbor/Back River	Bourne	196.0	176.4	6.40	4.63
0 COUNTY RD	Undevelopable Residential Land	Residential	N/A	Phinneys Harbor/Back River	Bourne	196.0	176.4	6.40	4.63
149 COUNTY RD	Single Family Residential	Residential	Assumed Title 5 System	Phinneys Harbor/Back River	Bourne	196.0	176.4	6.40	4.63
153 COUNTY RD	Single Family Residential	Residential	Assumed Title 5 System	Phinneys Harbor/Back River	Bourne	196.0	176.4	6.40	4.63
180 COUNTY RD	Single Family Residential	Residential	N/A	Phinneys Harbor/Back River	Bourne	196.0	176.4	6.40	4.63
0 ROCKY POINT RD	Developable Residential Land	Residential	N/A	Phinneys Harbor/Back River	Bourne	196.0	176.4	6.40	4.63
0 PLOW PENNY WAY	Undevelopable Residential Land	Residential	N/A	Phinneys Harbor/Back River	Bourne	196.0	176.4	6.40	4.63
0 COUNTY RD	Undevelopable Residential Land	Residential	N/A	Phinneys Harbor/Back River	Bourne	196.0	176.4	6.40	4.63
29 MASHNEE RD	Single Family Residential	Residential	N/A	Phinneys Harbor/Back River	Bourne	196.0	176.4	6.40	4.63
163 COUNTY RD	Single Family Residential	Residential	Assumed Title 5 System	Phinneys Harbor/Back River	Bourne	196.0	176.4	6.40	4.63
165 COUNTY RD	Single Family Residential	Residential	N/A	Phinneys Harbor/Back River	Bourne	196.0	176.4	6.40	4.63
49 ROCKY POINT RD	Single Family Residential	Residential	Assumed Title 5 System	Phinneys Harbor/Back River	Bourne	196.0	176.4	6.40	4.63
48 MASHNEE RD	Single Family Residential	Residential	N/A	Phinneys Harbor/Back River	Bourne	196.0	176.4	6.40	4.63
85 MONUMENT NECK R	Multiple Houses on one parcel	Residential	N/A	Phinneys Harbor/Back River	Bourne	196.0	176.4	6.40	4.63
185 COUNTY RD	Single Family Residential	Residential	Assumed Title 5 System	Phinneys Harbor/Back River	Bourne	196.0	176.4	6.40	4.63
68 ROCKY POINT RD	Single Family Residential	Residential	N/A	Phinneys Harbor/Back River	Bourne	196.0	176.4	6.40	4.63
69 MASHNEE RD	Single Family Residential	Residential	N/A	Phinneys Harbor/Back River	Bourne	196.0	176.4	6.40	4.63
55 ROCKY POINT RD	Single Family Residential	Residential	Assumed Title 5 System	Phinneys Harbor/Back River	Bourne	196.0	176.4	6.40	4.63
303 SHORE RD	Single Family Residential	Residential	N/A	Phinneys Harbor/Back River	Bourne	196.0	176.4	6.40	4.63
191 COUNTY RD	Single Family Residential	Residential	Assumed Title 5 System	Phinneys Harbor/Back River	Bourne	196.0	176.4	6.40	4.63
304 SHORE RD	Mixed Use (Primarily Commercial, s	Multiple/Mixed Use	N/A	Phinneys Harbor/Back River	Bourne	365.3	328.8	11.92	8.63
62 ROCKY POINT RD	Single Family Residential	Residential	N/A	Phinneys Harbor/Back River	Bourne	196.0	176.4	6.40	4.63
194 COUNTY RD	Single Family Residential	Residential	N/A	Phinneys Harbor/Back River	Bourne	196.0	176.4	6.40	4.63
73 MASHNEE RD	Single Family Residential	Residential	IA Systems	Phinneys Harbor/Back River	Bourne	196.0	176.4	6.40	4.63
0 ROCKY POINT RD	Undevelopable Residential Land	Residential	N/A	Phinneys Harbor/Back River	Bourne	196.0	176.4	6.40	4.63
309 SHORE RD	Single Family Residential	Residential	N/A	Phinneys Harbor/Back River	Bourne	196.0	176.4	6.40	4.63
80 ROCKY POINT RD	Single Family Residential	Residential	IA Systems	Phinneys Harbor/Back River	Bourne	196.0	176.4	6.40	4.63
71 ROCKY POINT RD	Multiple Houses on one parcel	Residential	N/A	Phinneys Harbor/Back River	Bourne	196.0	176.4	6.40	4.63
2 CENTRAL BLVD	Single Family Residential	Residential	IA Systems	Phinneys Harbor/Back River	Bourne	196.0	176.4	6.40	4.63
203 COUNTY RD	Single Family Residential	Residential	N/A	Phinneys Harbor/Back River	Bourne	196.0	176.4	6.40	4.63
88 MONUMENT NECK R	Developable Residential Land	Residential	N/A	Phinneys Harbor/Back River	Bourne	196.0	176.4	6.40	4.63
87 MONUMENT NECK R	Single Family Residential	Residential	N/A	Phinneys Harbor/Back River	Bourne	196.0	176.4	6.40	4.63
315 SHORE RD	Two-Family Residential	Residential	Assumed Title 5 System	Phinneys Harbor/Back River	Bourne	196.0	176.4	6.40	4.63
310-A SHORE RD	Single Family Residential	Residential	N/A	Phinneys Harbor/Back River	Bourne	196.0	176.4	6.40	4.63
4 CENTRAL BLVD	Single Family Residential	Residential	IA Systems	Phinneys Harbor/Back River	Bourne	196.0	176.4	6.40	4.63
312 SHORE RD	Single Family Residential	Residential	Assumed Title 5 System	Phinneys Harbor/Back River	Bourne	196.0	176.4	6.40	4.63
208 COUNTY RD	Single Family Residential	Residential	N/A	Phinneys Harbor/Back River	Bourne	196.0	176.4	6.40	4.63
207 COUNTY RD	Single Family Residential	Residential	IA Systems	Phinneys Harbor/Back River	Bourne	196.0	176.4	6.40	4.63
8 CENTRAL BLVD	Single Family Residential	Residential	N/A	Phinneys Harbor/Back River	Bourne	196.0	176.4	6.40	4.63
73 ROCKY POINT RD	Single Family Residential	Residential	N/A	Phinneys Harbor/Back River	Bourne	196.0	176.4	6.40	4.63
217 COUNTY RD	Single Family Residential	Residential	N/A	Phinneys Harbor/Back River	Bourne	196.0	176.4	6.40	4.63
321 SHORE RD	Single Family Residential	Residential	Assumed Title 5 System	Phinneys Harbor/Back River	Bourne	196.0	176.4	6.40	4.63
8 BEACH AVE	Single Family Residential	Residential	N/A	Phinneys Harbor/Back River	Bourne	196.0	176.4	6.40	4.63
0 ROCKY POINT RD	Undevelopable Residential Land	Residential	N/A	Phinneys Harbor/Back River	Bourne	196.0	176.4	6.40	4.63
324 SHORE RD	Single Family Residential	Residential	Assumed Title 5 System	Phinneys Harbor/Back River	Bourne	196.0	176.4	6.40	4.63
323 SHORE RD	Single Family Residential	Residential	Assumed Title 5 System	Phinneys Harbor/Back River	Bourne	196.0	176.4	6.40	4.63
223-A COUNTY RD	Single Family Residential	Residential	N/A	Phinneys Harbor/Back River	Bourne	196.0	176.4	6.40	4.63
112 ROCKY POINT RD	Single Family Residential	Residential	IA Systems	Phinneys Harbor/Back River	Bourne	196.0	176.4	6.40	4.63

SITE_ADDR	USE_DESC	CODE_DESC	TITLE_5_STATUS_UPDATI	MAJ_WATERBASIN	WaterDistrict	AverageGPD	WWFlow_GPD	SepticLoad_kgNY	GUIALoad_kgNY
100 EEL POND RD	Single Family Residential	Residential	N/A	Phinneys Harbor/Back River	Bourne	196.0	176.4	6.40	4.63
326 SHORE RD	Single Family Residential	Residential	Assumed Title 5 System	Phinneys Harbor/Back River	Bourne	196.0	176.4	6.40	4.63
325 SHORE RD	Single Family Residential	Residential	Assumed Title 5 System	Phinneys Harbor/Back River	Bourne	196.0	176.4	6.40	4.63
310-C SHORE RD	Single Family Residential	Residential	N/A	Phinneys Harbor/Back River	Bourne	196.0	176.4	6.40	4.63
96 ROCKY POINT RD	Single Family Residential	Residential	IA Systems	Phinneys Harbor/Back River	Bourne	196.0	176.4	6.40	4.63
310-D SHORE RD	Single Family Residential	Residential	Assumed Title 5 System	Phinneys Harbor/Back River	Bourne	196.0	176.4	6.40	4.63
19 CENTRAL BLVD	Single Family Residential	Residential	Assumed Title 5 System	Phinneys Harbor/Back River	Bourne	196.0	176.4	6.40	4.63
330 SHORE RD	Single Family Residential	Residential	Assumed Title 5 System	Phinneys Harbor/Back River	Bourne	196.0	176.4	6.40	4.63
329 SHORE RD	Single Family Residential	Residential	Assumed Title 5 System	Phinneys Harbor/Back River	Bourne	196.0	176.4	6.40	4.63
7 BEACH AVE	Single Family Residential	Residential	Assumed Title 5 System	Phinneys Harbor/Back River	Bourne	196.0	176.4	6.40	4.63
225 COUNTY RD	Single Family Residential	Residential	Assumed Title 5 System	Phinneys Harbor/Back River	Bourne	196.0	176.4	6.40	4.63
4 BEACH AVE	Single Family Residential	Residential	N/A	Phinneys Harbor/Back River	Bourne	196.0	176.4	6.40	4.63
104 ROCKY POINT RD	Single Family Residential	Residential	N/A	Phinneys Harbor/Back River	Bourne	196.0	176.4	6.40	4.63
20 CRUMP RD	Single Family Residential	Residential	N/A	Phinneys Harbor/Back River	Bourne	196.0	176.4	6.40	4.63
227 COUNTY RD	Single Family Residential	Residential	Assumed Title 5 System	Phinneys Harbor/Back River	Bourne	196.0	176.4	6.40	4.63
228 COUNTY RD	Undevelopable Residential Land	Residential	N/A	Phinneys Harbor/Back River	Bourne	196.0	176.4	6.40	4.63
6 QUIET COVE LN	Single Family Residential	Residential	N/A	Phinneys Harbor/Back River	Bourne	196.0	176.4	6.40	4.63
334 SHORE RD	Single Family Residential	Residential	Assumed Title 5 System	Phinneys Harbor/Back River	Bourne	196.0	176.4	6.40	4.63
262 COUNTY RD	Single Family Residential	Residential	N/A	Phinneys Harbor/Back River	Bourne	196.0	176.4	6.40	4.63
228 COUNTY RD	Developable Residential Land	Residential	N/A	Phinneys Harbor/Back River	Bourne	196.0	176.4	6.40	4.63
335 SHORE RD	Single Family Residential	Residential	Assumed Title 5 System	Phinneys Harbor/Back River	Bourne	196.0	176.4	6.40	4.63
235 COUNTY RD	Single Family Residential	Residential	N/A	Phinneys Harbor/Back River	Bourne	196.0	176.4	6.40	4.63
24 CENTRAL BLVD	Undevelopable Residential Land	Residential	N/A	Phinneys Harbor/Back River	Bourne	196.0	176.4	6.40	4.63
232 COUNTY RD	Single Family Residential	Residential	N/A	Phinneys Harbor/Back River	Bourne	196.0	176.4	6.40	4.63
338 SHORE RD	Single Family Residential	Residential	Assumed Title 5 System	Phinneys Harbor/Back River	Bourne	196.0	176.4	6.40	4.63
25 CENTRAL BLVD	Single Family Residential	Residential	Assumed Title 5 System	Phinneys Harbor/Back River	Bourne	196.0	176.4	6.40	4.63
339 SHORE RD	Single Family Residential	Residential	Assumed Title 5 System	Phinneys Harbor/Back River	Bourne	196.0	176.4	6.40	4.63
21 MARILYN RD	Single Family Residential	Residential	N/A	Phinneys Harbor/Back River	Bourne	196.0	176.4	6.40	4.63
14 NORTH BEACH AVE	Single Family Residential	Residential	N/A	Phinneys Harbor/Back River	Bourne	196.0	176.4	6.40	4.63
240 COUNTY RD	Single Family Residential	Residential	IA Systems	Phinneys Harbor/Back River	Bourne	196.0	176.4	6.40	4.63
343 SHORE RD	Single Family Residential	Residential	Assumed Title 5 System	Phinneys Harbor/Back River	Bourne	196.0	176.4	6.40	4.63
4 QUIET COVE LN	Single Family Residential	Residential	N/A	Phinneys Harbor/Back River	Bourne	196.0	176.4	6.40	4.63
19 MARILYN RD	Single Family Residential	Residential	N/A	Phinneys Harbor/Back River	Bourne	196.0	176.4	6.40	4.63
24 NORTH BEACH AVE	Single Family Residential	Residential	IA Systems	Phinneys Harbor/Back River	Bourne	196.0	176.4	6.40	4.63
28 CENTRAL BLVD	Single Family Residential	Residential	Assumed Title 5 System	Phinneys Harbor/Back River	Bourne	196.0	176.4	6.40	4.63
36 CRUMP RD	Single Family Residential	Residential	N/A	Phinneys Harbor/Back River	Bourne	196.0	176.4	6.40	4.63
28 NORTH BEACH AVE	Single Family Residential	Residential	N/A	Phinneys Harbor/Back River	Bourne	196.0	176.4	6.40	4.63
0 COUNTY RD	Undevelopable Residential Land	Residential	N/A	Phinneys Harbor/Back River	Bourne	196.0	176.4	6.40	4.63
26 CRUMP RD	Single Family Residential	Residential	N/A	Phinneys Harbor/Back River	Bourne	196.0	176.4	6.40	4.63
349 SHORE RD	Single Family Residential	Residential	Assumed Title 5 System	Phinneys Harbor/Back River	Bourne	196.0	176.4	6.40	4.63
15 MARILYN RD	Single Family Residential	Residential	Assumed Title 5 System	Phinneys Harbor/Back River	Bourne	196.0	176.4	6.40	4.63
29 CENTRAL BLVD	Single Family Residential	Residential	Assumed Title 5 System	Phinneys Harbor/Back River	Bourne	196.0	176.4	6.40	4.63
32 NORTH BEACH AVE	Single Family Residential	Residential	N/A	Phinneys Harbor/Back River	Bourne	196.0	176.4	6.40	4.63
22 CRUMP RD	Single Family Residential	Residential	N/A	Phinneys Harbor/Back River	Bourne	196.0	176.4	6.40	4.63
3 BEACHWOOD RD	Single Family Residential	Residential	N/A	Phinneys Harbor/Back River	Bourne	196.0	176.4	6.40	4.63
2 QUIET COVE LN	Single Family Residential	Residential	N/A	Phinneys Harbor/Back River	Bourne	196.0	176.4	6.40	4.63
40 NORTH BEACH AVE	Undevelopable Residential Land	Residential	N/A	Phinneys Harbor/Back River	Bourne	196.0	176.4	6.40	4.63
0 QUIET COVE LN	Undevelopable Residential Land	Residential	N/A	Phinneys Harbor/Back River	Bourne	196.0	176.4	6.40	4.63
245 COUNTY RD	Single Family Residential	Residential	N/A	Phinneys Harbor/Back River	Bourne	196.0	176.4	6.40	4.63
9 MARILYN RD	Single Family Residential	Residential	Assumed Title 5 System	Phinneys Harbor/Back River	Bourne	196.0	176.4	6.40	4.63
3 QUIET COVE LN	Single Family Residential	Residential	N/A	Phinneys Harbor/Back River	Bourne	196.0	176.4	6.40	4.63
14 MARILYN RD	Single Family Residential	Residential	Assumed Title 5 System	Phinneys Harbor/Back River	Bourne	196.0	176.4	6.40	4.63
48 NORTH BEACH AVE	Single Family Residential	Residential	N/A	Phinneys Harbor/Back River	Bourne	196.0	176.4	6.40	4.63
47 NORTH BEACH AVE	Single Family Residential	Residential	Assumed Title 5 System	Phinneys Harbor/Back River	Bourne	196.0	176.4	6.40	4.63
1 QUIET COVE LN	Single Family Residential	Residential	N/A	Phinneys Harbor/Back River	Bourne	196.0	176.4	6.40	4.63
5 BEACHWOOD RD	Single Family Residential	Residential	Assumed Title 5 System	Phinneys Harbor/Back River	Bourne	196.0	176.4	6.40	4.63
355 SHORE RD	Multiple Houses on one parcel	Residential	Assumed Title 5 System	Phinneys Harbor/Back River	Bourne	196.0	176.4	6.40	4.63

SITE_ADDR	USE_DESC	CODE_DESC	TITLE_5_STATUS_UPDATI	MAJ_WATERBASIN	WaterDistrict	AverageGPD	WWFlow_GPD	SepticLoad_kgNY	GUIALoad_kgNY
21 FLORENCE ST	Single Family Residential	Residential	Assumed Title 5 System	Phinneys Harbor/Back River	Bourne	196.0	176.4	6.40	4.63
33 CENTRAL BLVD	Single Family Residential	Residential	Assumed Title 5 System	Phinneys Harbor/Back River	Bourne	196.0	176.4	6.40	4.63
98 EEL POND RD	Single Family Residential	Residential	Assumed Title 5 System	Phinneys Harbor/Back River	Bourne	196.0	176.4	6.40	4.63
20 BURTONWOOD AVE	Single Family Residential	Residential	Assumed Title 5 System	Phinneys Harbor/Back River	Bourne	196.0	176.4	6.40	4.63
10 SUN CIR	Single Family Residential	Residential	Assumed Title 5 System	Phinneys Harbor/Back River	Bourne	196.0	176.4	6.40	4.63
0 MARYLAND AVE	Undevelopable Residential Land	Residential	N/A	Phinneys Harbor/Back River	Bourne	196.0	176.4	6.40	4.63
50 NORTH BEACH AVE	Single Family Residential	Residential	N/A	Phinneys Harbor/Back River	Bourne	196.0	176.4	6.40	4.63
6 SUN CIR	Two-Family Residential	Residential	Assumed Title 5 System	Phinneys Harbor/Back River	Bourne	196.0	176.4	6.40	4.63
10 MARILYN RD	Single Family Residential	Residential	Assumed Title 5 System	Phinneys Harbor/Back River	Bourne	196.0	176.4	6.40	4.63
5 MARILYN RD	Single Family Residential	Residential	Assumed Title 5 System	Phinneys Harbor/Back River	Bourne	196.0	176.4	6.40	4.63
0 NORTH BEACH AVE	Undevelopable Residential Land	Residential	N/A	Phinneys Harbor/Back River	Bourne	196.0	176.4	6.40	4.63
7 BEACHWOOD RD	Single Family Residential	Residential	Assumed Title 5 System	Phinneys Harbor/Back River	Bourne	196.0	176.4	6.40	4.63
51 NORTH BEACH AVE	Single Family Residential	Residential	Assumed Title 5 System	Phinneys Harbor/Back River	Bourne	196.0	176.4	6.40	4.63
20 FLORENCE ST	Single Family Residential	Residential	Assumed Title 5 System	Phinneys Harbor/Back River	Bourne	196.0	176.4	6.40	4.63
2 BURTONWOOD AVE	Single Family Residential	Residential	Assumed Title 5 System	Phinneys Harbor/Back River	Bourne	196.0	176.4	6.40	4.63
52 NORTH BEACH AVE	Single Family Residential	Residential	N/A	Phinneys Harbor/Back River	Bourne	196.0	176.4	6.40	4.63
55 MARYLAND AVE	Single Family Residential	Residential	N/A	Phinneys Harbor/Back River	Bourne	196.0	176.4	6.40	4.63
360 SHORE RD	Single Family Residential	Residential	Assumed Title 5 System	Phinneys Harbor/Back River	Bourne	196.0	176.4	6.40	4.63
21 CRUMP RD	Single Family Residential	Residential	Assumed Title 5 System	Phinneys Harbor/Back River	Bourne	196.0	176.4	6.40	4.63
12 BURTONWOOD AVE	Single Family Residential	Residential	Assumed Title 5 System	Phinneys Harbor/Back River	Bourne	196.0	176.4	6.40	4.63
0 EEL POND RD	Undevelopable Residential Land	Residential	N/A	Phinneys Harbor/Back River	Bourne	196.0	176.4	6.40	4.63
2 BEACHWOOD RD	Single Family Residential	Residential	N/A	Phinneys Harbor/Back River	Bourne	196.0	176.4	6.40	4.63
4 BEACHWOOD RD	Single Family Residential	Residential	N/A	Phinneys Harbor/Back River	Bourne	196.0	176.4	6.40	4.63
9 BEACHWOOD RD	Single Family Residential	Residential	Assumed Title 5 System	Phinneys Harbor/Back River	Bourne	196.0	176.4	6.40	4.63
95 EEL POND RD	Single Family Residential	Residential	N/A	Phinneys Harbor/Back River	Bourne	196.0	176.4	6.40	4.63
0 QUIET COVE LN	Undevelopable Residential Land	Residential	N/A	Phinneys Harbor/Back River	Bourne	196.0	176.4	6.40	4.63
0 PHINNEYS POINT	Undevelopable Residential Land	Residential	N/A	Phinneys Harbor/Back River	Bourne	196.0	176.4	6.40	4.63
45 MARYLAND AVE	Undevelopable Residential Land	Residential	N/A	Phinneys Harbor/Back River	Bourne	196.0	176.4	6.40	4.63
0 QUIET COVE LN	Undevelopable Residential Land	Residential	N/A	Phinneys Harbor/Back River	Bourne	196.0	176.4	6.40	4.63
61 MARYLAND AVE	Single Family Residential	Residential	N/A	Phinneys Harbor/Back River	Bourne	196.0	176.4	6.40	4.63
4 MARILYN RD	Single Family Residential	Residential	Assumed Title 5 System	Phinneys Harbor/Back River	Bourne	196.0	176.4	6.40	4.63
15 FLORENCE ST	Single Family Residential	Residential	Assumed Title 5 System	Phinneys Harbor/Back River	Bourne	196.0	176.4	6.40	4.63
51 MARYLAND AVE	Single Family Residential	Residential	N/A	Phinneys Harbor/Back River	Bourne	196.0	176.4	6.40	4.63
23 BURTONWOOD AVE	Single Family Residential	Residential	Assumed Title 5 System	Phinneys Harbor/Back River	Bourne	196.0	176.4	6.40	4.63
16 FLORENCE ST	Single Family Residential	Residential	Assumed Title 5 System	Phinneys Harbor/Back River	Bourne	196.0	176.4	6.40	4.63
11 BEACHWOOD RD	Single Family Residential	Residential	Assumed Title 5 System	Phinneys Harbor/Back River	Bourne	196.0	176.4	6.40	4.63
49 MARYLAND AVE	Single Family Residential	Residential	N/A	Phinneys Harbor/Back River	Bourne	196.0	176.4	6.40	4.63
255 COUNTY RD	Single Family Residential	Residential	N/A	Phinneys Harbor/Back River	Bourne	196.0	176.4	6.40	4.63
11 SUN CIR	Single Family Residential	Residential	Assumed Title 5 System	Phinneys Harbor/Back River	Bourne	196.0	176.4	6.40	4.63
5 SUN CIR	Single Family Residential	Residential	Assumed Title 5 System	Phinneys Harbor/Back River	Bourne	196.0	176.4	6.40	4.63
19 BURTONWOOD AVE	Single Family Residential	Residential	Assumed Title 5 System	Phinneys Harbor/Back River	Bourne	196.0	176.4	6.40	4.63
53 MARYLAND AVE	Single Family Residential	Residential	N/A	Phinneys Harbor/Back River	Bourne	196.0	176.4	6.40	4.63
15 CRUMP RD	Single Family Residential	Residential	Assumed Title 5 System	Phinneys Harbor/Back River	Bourne	196.0	176.4	6.40	4.63
16 CRUMP RD	Single Family Residential	Residential	Assumed Title 5 System	Phinneys Harbor/Back River	Bourne	196.0	176.4	6.40	4.63
364 SHORE RD	Single Family Residential	Residential	Assumed Title 5 System	Phinneys Harbor/Back River	Bourne	196.0	176.4	6.40	4.63
67 MARYLAND AVE	Accessory Land with Improvement	Residential	N/A	Phinneys Harbor/Back River	Bourne	196.0	176.4	6.40	4.63
276 COUNTY RD	Single Family Residential	Residential	Assumed Title 5 System	Phinneys Harbor/Back River	Bourne	196.0	176.4	6.40	4.63
88 EEL POND RD	Single Family Residential	Residential	Assumed Title 5 System	Phinneys Harbor/Back River	Bourne	196.0	176.4	6.40	4.63
45 MARYLAND AVE	Single Family Residential	Residential	N/A	Phinneys Harbor/Back River	Bourne	196.0	176.4	6.40	4.63
257 COUNTY RD	Single Family Residential	Residential	Assumed Title 5 System	Phinneys Harbor/Back River	Bourne	196.0	176.4	6.40	4.63
11 BURTONWOOD AVE	Single Family Residential	Residential	Assumed Title 5 System	Phinneys Harbor/Back River	Bourne	196.0	176.4	6.40	4.63
365 SHORE RD	Developable Residential Land	Residential	N/A	Phinneys Harbor/Back River	Bourne	196.0	176.4	6.40	4.63
5 FLORENCE ST	Single Family Residential	Residential	Assumed Title 5 System	Phinneys Harbor/Back River	Bourne	196.0	176.4	6.40	4.63
0 BEACHWOOD RD	Undevelopable Residential Land	Residential	N/A	Phinneys Harbor/Back River	Bourne	196.0	176.4	6.40	4.63
12 BEACHWOOD RD	Single Family Residential	Residential	N/A	Phinneys Harbor/Back River	Bourne	196.0	176.4	6.40	4.63
10 FLORENCE ST	Single Family Residential	Residential	Assumed Title 5 System	Phinneys Harbor/Back River	Bourne	196.0	176.4	6.40	4.63
5 BURTONWOOD AVE	Single Family Residential	Residential	Assumed Title 5 System	Phinneys Harbor/Back River	Bourne	196.0	176.4	6.40	4.63

SITE_ADDR	USE_DESC	CODE_DESC	TITLE_5_STATUS_UPDATE	MAJ_WATERBASIN	WaterDistrict	AverageGPD	WWFlow_GPD	SepticLoad_kgNY	GUIALoad_kgNY
87 EEL POND RD	Single Family Residential	Residential	N/A	Phinneys Harbor/Back River	Bourne	196.0	176.4	6.40	4.63
368 SHORE RD	Single Family Residential	Residential	Assumed Title 5 System	Phinneys Harbor/Back River	Bourne	196.0	176.4	6.40	4.63
17 HIGHLAND AVE	Single Family Residential	Residential	Assumed Title 5 System	Phinneys Harbor/Back River	Bourne	196.0	176.4	6.40	4.63
6 CEDAR AVE	Single Family Residential	Residential	Assumed Title 5 System	Phinneys Harbor/Back River	Bourne	196.0	176.4	6.40	4.63
12 CRUMP RD	Single Family Residential	Residential	Assumed Title 5 System	Phinneys Harbor/Back River	Bourne	196.0	176.4	6.40	4.63
10 CEDAR AVE	Single Family Residential	Residential	Assumed Title 5 System	Phinneys Harbor/Back River	Bourne	196.0	176.4	6.40	4.63
265 COUNTY RD	Single Family Residential	Residential	Assumed Title 5 System	Phinneys Harbor/Back River	Bourne	196.0	176.4	6.40	4.63
9 CRUMP RD	Single Family Residential	Residential	Assumed Title 5 System	Phinneys Harbor/Back River	Bourne	196.0	176.4	6.40	4.63
12 SUN CIR	Single Family Residential	Residential	Assumed Title 5 System	Phinneys Harbor/Back River	Bourne	196.0	176.4	6.40	4.63
2 CEDAR AVE	Single Family Residential	Residential	Assumed Title 5 System	Phinneys Harbor/Back River	Bourne	196.0	176.4	6.40	4.63
62 NORTH BEACH AVE	Undevelopable Residential Land	Residential	N/A	Phinneys Harbor/Back River	Bourne	196.0	176.4	6.40	4.63
8 EVERGREEN HILL RD	Single Family Residential	Residential	Assumed Title 5 System	Phinneys Harbor/Back River	Bourne	196.0	176.4	6.40	4.63
84 EEL POND RD	Single Family Residential	Residential	Assumed Title 5 System	Phinneys Harbor/Back River	Bourne	196.0	176.4	6.40	4.63
68 NORTH BEACH AVE	Single Family Residential	Residential	N/A	Phinneys Harbor/Back River	Bourne	196.0	176.4	6.40	4.63
38 MARYLAND AVE	Single Family Residential	Residential	Assumed Title 5 System	Phinneys Harbor/Back River	Bourne	196.0	176.4	6.40	4.63
15 SUN CIR	Single Family Residential	Residential	Assumed Title 5 System	Phinneys Harbor/Back River	Bourne	196.0	176.4	6.40	4.63
8 FLORENCE ST	Single Family Residential	Residential	Assumed Title 5 System	Phinneys Harbor/Back River	Bourne	196.0	176.4	6.40	4.63
0 PHINNEYS POINT	Undevelopable Residential Land	Residential	N/A	Phinneys Harbor/Back River	Bourne	196.0	176.4	6.40	4.63
370 SHORE RD	Single Family Residential	Residential	Assumed Title 5 System	Phinneys Harbor/Back River	Bourne	196.0	176.4	6.40	4.63
8 CRUMP RD	Single Family Residential	Residential	Assumed Title 5 System	Phinneys Harbor/Back River	Bourne	196.0	176.4	6.40	4.63
1 FLORENCE ST	Single Family Residential	Residential	Assumed Title 5 System	Phinneys Harbor/Back River	Bourne	196.0	176.4	6.40	4.63
21 HIGHLAND AVE	Single Family Residential	Residential	N/A	Phinneys Harbor/Back River	Bourne	196.0	176.4	6.40	4.63
16 HIGHLAND AVE	Single Family Residential	Residential	Assumed Title 5 System	Phinneys Harbor/Back River	Bourne	196.0	176.4	6.40	4.63
369 SHORE RD	Single Family Residential	Residential	N/A	Phinneys Harbor/Back River	Bourne	196.0	176.4	6.40	4.63
5 CRUMP RD	Single Family Residential	Residential	Assumed Title 5 System	Phinneys Harbor/Back River	Bourne	196.0	176.4	6.40	4.63
36 MARYLAND AVE	Single Family Residential	Residential	Assumed Title 5 System	Phinneys Harbor/Back River	Bourne	196.0	176.4	6.40	4.63
14 SUN CIR	Single Family Residential	Residential	Assumed Title 5 System	Phinneys Harbor/Back River	Bourne	196.0	176.4	6.40	4.63
31 MILLBROOK RD	Single Family Residential	Residential	Assumed Title 5 System	Phinneys Harbor/Back River	Bourne	196.0	176.4	6.40	4.63
43 MARYLAND AVE	Undevelopable Residential Land	Residential	N/A	Phinneys Harbor/Back River	Bourne	196.0	176.4	6.40	4.63
267 COUNTY RD	Single Family Residential	Residential	Assumed Title 5 System	Phinneys Harbor/Back River	Bourne	196.0	176.4	6.40	4.63
70 NORTH BEACH AVE	Undevelopable Residential Land	Residential	N/A	Phinneys Harbor/Back River	Bourne	196.0	176.4	6.40	4.63
32 MARYLAND AVE	Single Family Residential	Residential	Assumed Title 5 System	Phinneys Harbor/Back River	Bourne	196.0	176.4	6.40	4.63
75 EEL POND RD	Single Family Residential	Residential	N/A	Phinneys Harbor/Back River	Bourne	196.0	176.4	6.40	4.63
374 SHORE RD	Single Family Residential	Residential	Assumed Title 5 System	Phinneys Harbor/Back River	Bourne	196.0	176.4	6.40	4.63
19 MILLBROOK RD	Single Family Residential	Residential	Assumed Title 5 System	Phinneys Harbor/Back River	Bourne	196.0	176.4	6.40	4.63
41 MARYLAND AVE	Single Family Residential	Residential	N/A	Phinneys Harbor/Back River	Bourne	196.0	176.4	6.40	4.63
373 SHORE RD	Single Family Residential	Residential	N/A	Phinneys Harbor/Back River	Bourne	196.0	176.4	6.40	4.63
4 CRUMP RD	Single Family Residential	Residential	Assumed Title 5 System	Phinneys Harbor/Back River	Bourne	196.0	176.4	6.40	4.63
27 HIGHLAND AVE	Single Family Residential	Residential	N/A	Phinneys Harbor/Back River	Bourne	196.0	176.4	6.40	4.63
29 MILLBROOK RD	Single Family Residential	Residential	Assumed Title 5 System	Phinneys Harbor/Back River	Bourne	196.0	176.4	6.40	4.63
39 MARYLAND AVE	Single Family Residential	Residential	N/A	Phinneys Harbor/Back River	Bourne	196.0	176.4	6.40	4.63
1 CRUMP RD	Single Family Residential	Residential	Assumed Title 5 System	Phinneys Harbor/Back River	Bourne	196.0	176.4	6.40	4.63
78 EEL POND RD	Single Family Residential	Residential	Assumed Title 5 System	Phinneys Harbor/Back River	Bourne	196.0	176.4	6.40	4.63
20 HIGHLAND AVE	Single Family Residential	Residential	Assumed Title 5 System	Phinneys Harbor/Back River	Bourne	196.0	176.4	6.40	4.63
5 WATER ST	Undevelopable Residential Land	Residential	N/A	Phinneys Harbor/Back River	Bourne	196.0	176.4	6.40	4.63
378 SHORE RD	Single Family Residential	Residential	Assumed Title 5 System	Phinneys Harbor/Back River	Bourne	196.0	176.4	6.40	4.63
8 MILLBROOK RD	Single Family Residential	Residential	Assumed Title 5 System	Phinneys Harbor/Back River	Bourne	196.0	176.4	6.40	4.63
375 SHORE RD	Undevelopable Residential Land	Residential	N/A	Phinneys Harbor/Back River	Bourne	196.0	176.4	6.40	4.63
71 EEL POND RD	Single Family Residential	Residential	N/A	Phinneys Harbor/Back River	Bourne	196.0	176.4	6.40	4.63
35 MARYLAND AVE	Single Family Residential	Residential	IA Systems	Phinneys Harbor/Back River	Bourne	196.0	176.4	6.40	4.63
7 WATER ST	Undevelopable Residential Land	Residential	N/A	Phinneys Harbor/Back River	Bourne	196.0	176.4	6.40	4.63
20 SUN CIR	Single Family Residential	Residential	Assumed Title 5 System	Phinneys Harbor/Back River	Bourne	196.0	176.4	6.40	4.63
275 COUNTY RD	Single Family Residential	Residential	Assumed Title 5 System	Phinneys Harbor/Back River	Bourne	196.0	176.4	6.40	4.63
10 MILLBROOK RD	Single Family Residential	Residential	N/A	Phinneys Harbor/Back River	Bourne	196.0	176.4	6.40	4.63
6 HIGHLAND AVE	Single Family Residential	Residential	N/A	Phinneys Harbor/Back River	Bourne	196.0	176.4	6.40	4.63
5 MARYLAND AVE	Single Family Residential	Residential	Assumed Title 5 System	Phinneys Harbor/Back River	Bourne	196.0	176.4	6.40	4.63
15 MARYLAND AVE	Single Family Residential	Residential	Assumed Title 5 System	Phinneys Harbor/Back River	Bourne	196.0	176.4	6.40	4.63

SITE_ADDR	USE_DESC	CODE_DESC	TITLE_5_STATUS_UPDATI	MAJ_WATERBASIN	WaterDistrict	AverageGPD	WWFlow_GPD	SepticLoad_kgNY	GUIALoad_kgNY
14 MILLBROOK RD	Single Family Residential	Residential	N/A	Phinneys Harbor/Back River	Bourne	196.0	176.4	6.40	4.63
25 MARYLAND AVE	Single Family Residential	Residential	N/A	Phinneys Harbor/Back River	Bourne	196.0	176.4	6.40	4.63
3 MARYLAND AVE	Single Family Residential	Residential	Assumed Title 5 System	Phinneys Harbor/Back River	Bourne	196.0	176.4	6.40	4.63
380 SHORE RD	Single Family Residential	Residential	Assumed Title 5 System	Phinneys Harbor/Back River	Bourne	196.0	176.4	6.40	4.63
18 MILLBROOK RD	Single Family Residential	Residential	N/A	Phinneys Harbor/Back River	Bourne	196.0	176.4	6.40	4.63
3 WATER ST	Undevelopable Residential Land	Residential	N/A	Phinneys Harbor/Back River	Bourne	196.0	176.4	6.40	4.63
28 MILLBROOK RD	Single Family Residential	Residential	Assumed Title 5 System	Phinneys Harbor/Back River	Bourne	196.0	176.4	6.40	4.63
22 MILLBROOK RD	Single Family Residential	Residential	N/A	Phinneys Harbor/Back River	Bourne	196.0	176.4	6.40	4.63
63 EEL POND RD	Single Family Residential	Residential	N/A	Phinneys Harbor/Back River	Bourne	196.0	176.4	6.40	4.63
6 EVERGREEN HILL RD	Single Family Residential	Residential	Assumed Title 5 System	Phinneys Harbor/Back River	Bourne	196.0	176.4	6.40	4.63
26 MILLBROOK RD	Single Family Residential	Residential	Assumed Title 5 System	Phinneys Harbor/Back River	Bourne	196.0	176.4	6.40	4.63
282 COUNTY RD	Single Family Residential	Residential	N/A	Phinneys Harbor/Back River	Bourne	196.0	176.4	6.40	4.63
72 EEL POND RD	Single Family Residential	Residential	Assumed Title 5 System	Phinneys Harbor/Back River	Bourne	196.0	176.4	6.40	4.63
1 BROOKS RD	Single Family Residential	Residential	N/A	Phinneys Harbor/Back River	Bourne	196.0	176.4	6.40	4.63
4 EVERGREEN HILL RD	Single Family Residential	Residential	Assumed Title 5 System	Phinneys Harbor/Back River	Bourne	196.0	176.4	6.40	4.63
0 SHAKER DR	Undevelopable Residential Land	Residential	N/A	Phinneys Harbor/Back River	Bourne	196.0	176.4	6.40	4.63
9 ARBUTUS ST	Single Family Residential	Residential	Assumed Title 5 System	Phinneys Harbor/Back River	Bourne	196.0	176.4	6.40	4.63
55 EEL POND RD	Single Family Residential	Residential	N/A	Phinneys Harbor/Back River	Bourne	196.0	176.4	6.40	4.63
2 EVERGREEN HILL RD	Single Family Residential	Residential	Assumed Title 5 System	Phinneys Harbor/Back River	Bourne	196.0	176.4	6.40	4.63
25 EEL POND RD	Single Family Residential	Residential	Assumed Title 5 System	Phinneys Harbor/Back River	Bourne	196.0	176.4	6.40	4.63
1 MARYLAND AVE	Single Family Residential	Residential	Assumed Title 5 System	Phinneys Harbor/Back River	Bourne	196.0	176.4	6.40	4.63
35 EEL POND RD	Single Family Residential	Residential	Assumed Title 5 System	Phinneys Harbor/Back River	Bourne	196.0	176.4	6.40	4.63
288 COUNTY RD	Single Family Residential	Residential	Assumed Title 5 System	Phinneys Harbor/Back River	Bourne	196.0	176.4	6.40	4.63
45 EEL POND RD	Single Family Residential	Residential	N/A	Phinneys Harbor/Back River	Bourne	196.0	176.4	6.40	4.63
17 BROOKS RD	Single Family Residential	Residential	IA Systems	Phinneys Harbor/Back River	Bourne	196.0	176.4	6.40	4.63
1 CARLTON RD	Single Family Residential	Residential	Assumed Title 5 System	Phinneys Harbor/Back River	Bourne	196.0	176.4	6.40	4.63
8 ARBUTUS ST	Undevelopable Residential Land	Residential	N/A	Phinneys Harbor/Back River	Bourne	196.0	176.4	6.40	4.63
292 COUNTY RD	Single Family Residential	Residential	Assumed Title 5 System	Phinneys Harbor/Back River	Bourne	196.0	176.4	6.40	4.63
4 BROOKS RD	Single Family Residential	Residential	Assumed Title 5 System	Phinneys Harbor/Back River	Bourne	196.0	176.4	6.40	4.63
3 CARLTON RD	Single Family Residential	Residential	Assumed Title 5 System	Phinneys Harbor/Back River	Bourne	196.0	176.4	6.40	4.63
0 EEL POND RD	Undevelopable Residential Land	Residential	N/A	Phinneys Harbor/Back River	Bourne	196.0	176.4	6.40	4.63
3 EVERGREEN HILL RD	Single Family Residential	Residential	Assumed Title 5 System	Phinneys Harbor/Back River	Bourne	196.0	176.4	6.40	4.63
4 SHAKER DR	Single Family Residential	Residential	Assumed Title 5 System	Phinneys Harbor/Back River	Bourne	196.0	176.4	6.40	4.63
6 SHAKER DR	Single Family Residential	Residential	Assumed Title 5 System	Phinneys Harbor/Back River	Bourne	196.0	176.4	6.40	4.63
12 SHAKER DR	Single Family Residential	Residential	Assumed Title 5 System	Phinneys Harbor/Back River	Bourne	196.0	176.4	6.40	4.63
10 SHAKER DR	Single Family Residential	Residential	Assumed Title 5 System	Phinneys Harbor/Back River	Bourne	196.0	176.4	6.40	4.63
8 BROOKS RD	Single Family Residential	Residential	Assumed Title 5 System	Phinneys Harbor/Back River	Bourne	196.0	176.4	6.40	4.63
8 SHAKER DR	Single Family Residential	Residential	Assumed Title 5 System	Phinneys Harbor/Back River	Bourne	196.0	176.4	6.40	4.63
14 SHAKER DR	Single Family Residential	Residential	Assumed Title 5 System	Phinneys Harbor/Back River	Bourne	196.0	176.4	6.40	4.63
7 CARLTON RD	Single Family Residential	Residential	N/A	Phinneys Harbor/Back River	Bourne	196.0	176.4	6.40	4.63
48 EEL POND RD	Single Family Residential	Residential	Assumed Title 5 System	Phinneys Harbor/Back River	Bourne	196.0	176.4	6.40	4.63
25 BROOKS RD	Single Family Residential	Residential	Assumed Title 5 System	Phinneys Harbor/Back River	Bourne	196.0	176.4	6.40	4.63
12 BROOKS RD	Single Family Residential	Residential	Assumed Title 5 System	Phinneys Harbor/Back River	Bourne	196.0	176.4	6.40	4.63
296 COUNTY RD	Multiple Houses on one parcel	Residential	Assumed Title 5 System	Phinneys Harbor/Back River	Bourne	196.0	176.4	6.40	4.63
0 SHAKER DR	Undevelopable Residential Land	Residential	N/A	Phinneys Harbor/Back River	Bourne	196.0	176.4	6.40	4.63
395 SHORE RD	Mixed Use (Primarily Residential, sc	Multiple/Mixed Use	Assumed Title 5 System	Phinneys Harbor/Back River	Bourne	365.3	328.8	11.92	8.63
1 EVERGREEN HILL RD	Single Family Residential	Residential	Assumed Title 5 System	Phinneys Harbor/Back River	Bourne	196.0	176.4	6.40	4.63
33 BROOKS RD	Single Family Residential	Residential	Assumed Title 5 System	Phinneys Harbor/Back River	Bourne	196.0	176.4	6.40	4.63
16 BROOKS RD	Single Family Residential	Residential	Assumed Title 5 System	Phinneys Harbor/Back River	Bourne	196.0	176.4	6.40	4.63
11 CARL GARDNER RD	Single Family Residential	Residential	Assumed Title 5 System	Phinneys Harbor/Back River	Bourne	196.0	176.4	6.40	4.63
41 BROOKS RD	Single Family Residential	Residential	Assumed Title 5 System	Phinneys Harbor/Back River	Bourne	196.0	176.4	6.40	4.63
35 BROOKS RD	Single Family Residential	Residential	Assumed Title 5 System	Phinneys Harbor/Back River	Bourne	196.0	176.4	6.40	4.63
9 CARLTON RD	Two-Family Residential	Residential	N/A	Phinneys Harbor/Back River	Bourne	196.0	176.4	6.40	4.63
9 CARL GARDNER RD	Developable Residential Land	Residential	N/A	Phinneys Harbor/Back River	Bourne	196.0	176.4	6.40	4.63
22 BROOKS RD	Single Family Residential	Residential	Assumed Title 5 System	Phinneys Harbor/Back River	Bourne	196.0	176.4	6.40	4.63
0 THOMAS PHILBRICK I	Undevelopable Residential Land	Residential	N/A	Phinneys Harbor/Back River	Bourne	196.0	176.4	6.40	4.63
295 COUNTY RD	Single Family Residential	Residential	Assumed Title 5 System	Phinneys Harbor/Back River	Bourne	196.0	176.4	6.40	4.63

Page 7 of 22

SITE_ADDR	USE_DESC	CODE_DESC	TITLE_5_STATUS_UPDATI	MAJ_WATERBASIN	WaterDistrict	AverageGPD	WWFlow_GPD	SepticLoad_kgNY	GUIALoad_kgNY
29 SHAKER DR	Single Family Residential	Residential	Assumed Title 5 System	Phinneys Harbor/Back River	Bourne	196.0	176.4	6.40	4.63
16 DALE ST	Single Family Residential	Residential	Assumed Title 5 System	Phinneys Harbor/Back River	Bourne	196.0	176.4	6.40	4.63
31 SHAKER DR	Single Family Residential	Residential	Assumed Title 5 System	Phinneys Harbor/Back River	Bourne	196.0	176.4	6.40	4.63
14 EEL POND RD	Single Family Residential	Residential	Assumed Title 5 System	Phinneys Harbor/Back River	Bourne	196.0	176.4	6.40	4.63
0 SHAKER DR	Undevelopable Residential Land	Residential	N/A	Phinneys Harbor/Back River	Bourne	196.0	176.4	6.40	4.63
25 SHAKER DR	Single Family Residential	Residential	Assumed Title 5 System	Phinneys Harbor/Back River	Bourne	196.0	176.4	6.40	4.63
33 SHAKER DR	Single Family Residential	Residential	Assumed Title 5 System	Phinneys Harbor/Back River	Bourne	196.0	176.4	6.40	4.63
11 DALE ST	Single Family Residential	Residential	Assumed Title 5 System	Phinneys Harbor/Back River	Bourne	196.0	176.4	6.40	4.63
306 COUNTY RD	Single Family Residential	Residential	Assumed Title 5 System	Phinneys Harbor/Back River	Bourne	196.0	176.4	6.40	4.63
0 COUNTY RD	Undevelopable Residential Land	Residential	N/A	Phinneys Harbor/Back River	Bourne	196.0	176.4	6.40	4.63
24 STEPHEN RD	Single Family Residential	Residential	Assumed Title 5 System	Phinneys Harbor/Back River	Bourne	196.0	176.4	6.40	4.63
35 SHAKER DR	Single Family Residential	Residential	Assumed Title 5 System	Phinneys Harbor/Back River	Bourne	196.0	176.4	6.40	4.63
17 CARLTON RD	Single Family Residential	Residential	Assumed Title 5 System	Phinneys Harbor/Back River	Bourne	196.0	176.4	6.40	4.63
305 COUNTY RD	Single Family Residential	Residential	N/A	Phinneys Harbor/Back River	Bourne	196.0	176.4	6.40	4.63
37 SHAKER DR	Single Family Residential	Residential	Assumed Title 5 System	Phinneys Harbor/Back River	Bourne	196.0	176.4	6.40	4.63
1 LINWOOD AVE	Single Family Residential	Residential	Assumed Title 5 System	Phinneys Harbor/Back River	Bourne	196.0	176.4	6.40	4.63
406 SHORE RD	Undevelopable Residential Land	Residential	N/A	Phinneys Harbor/Back River	Bourne	196.0	176.4	6.40	4.63
405 SHORE RD	Single Family Residential	Residential	Assumed Title 5 System	Phinneys Harbor/Back River	Bourne	196.0	176.4	6.40	4.63
1 EEL POND RD	Single Family Residential	Residential	Assumed Title 5 System	Phinneys Harbor/Back River	Bourne	196.0	176.4	6.40	4.63
27 ELM AVE	Single Family Residential	Residential	Assumed Title 5 System	Phinneys Harbor/Back River	Bourne	196.0	176.4	6.40	4.63
23 CARLTON RD	Single Family Residential	Residential	Assumed Title 5 System	Phinneys Harbor/Back River	Bourne	196.0	176.4	6.40	4.63
19 CARLTON RD	Single Family Residential	Residential	Assumed Title 5 System	Phinneys Harbor/Back River	Bourne	196.0	176.4	6.40	4.63
3 CARL GARDNER RD	Single Family Residential	Residential	Assumed Title 5 System	Phinneys Harbor/Back River	Bourne	196.0	176.4	6.40	4.63
12 EEL POND RD	Developable Residential Land	Residential	N/A	Phinneys Harbor/Back River	Bourne	196.0	176.4	6.40	4.63
9 DALE ST	Single Family Residential	Residential	Assumed Title 5 System	Phinneys Harbor/Back River	Bourne	196.0	176.4	6.40	4.63
14 DALE ST	Single Family Residential	Residential	Assumed Title 5 System	Phinneys Harbor/Back River	Bourne	196.0	176.4	6.40	4.63
408 SHORE RD	Single Family Residential	Residential	Assumed Title 5 System	Phinneys Harbor/Back River	Bourne	196.0	176.4	6.40	4.63
21 CARLTON RD	Single Family Residential	Residential	Assumed Title 5 System	Phinneys Harbor/Back River	Bourne	196.0	176.4	6.40	4.63
12 DALE ST	Single Family Residential	Residential	Assumed Title 5 System	Phinneys Harbor/Back River	Bourne	196.0	176.4	6.40	4.63
4 CARL GARDNER RD	Single Family Residential	Residential	Assumed Title 5 System	Phinneys Harbor/Back River	Bourne	196.0	176.4	6.40	4.63
310 COUNTY RD	Single Family Residential	Residential	Assumed Title 5 System	Phinneys Harbor/Back River	Bourne	196.0	176.4	6.40	4.63
411 SHORE RD	Single Family Residential	Residential	Assumed Title 5 System	Phinneys Harbor/Back River	Bourne	196.0	176.4	6.40	4.63
25 LINWOOD AVE	Multiple Houses on one parcel	Residential	Assumed Title 5 System	Phinneys Harbor/Back River	Bourne	196.0	176.4	6.40	4.63
1 CARL GARDNER RD	Single Family Residential	Residential	Assumed Title 5 System	Phinneys Harbor/Back River	Bourne	196.0	176.4	6.40	4.63
1 LANCASTER LN	Single Family Residential	Residential	Assumed Title 5 System	Phinneys Harbor/Back River	Bourne	196.0	176.4	6.40	4.63
35 LINWOOD AVE	Single Family Residential	Residential	Assumed Title 5 System	Phinneys Harbor/Back River	Bourne	196.0	176.4	6.40	4.63
336 COUNTY RD	Single Family Residential	Residential	Assumed Title 5 System	Phinneys Harbor/Back River	Bourne	196.0	176.4	6.40	4.63
313 COUNTY RD	Single Family Residential	Residential	N/A	Phinneys Harbor/Back River	Bourne	196.0	176.4	6.40	4.63
316 COUNTY RD	Single Family Residential	Residential	Assumed Title 5 System	Phinneys Harbor/Back River	Bourne	196.0	176.4	6.40	4.63
412 SHORE RD	Single Family Residential	Residential	Assumed Title 5 System	Phinneys Harbor/Back River	Bourne	196.0	176.4	6.40	4.63
10 MAPLE AVE	Single Family Residential	Residential	Assumed Title 5 System	Phinneys Harbor/Back River	Bourne	196.0	176.4	6.40	4.63
40 ELM AVE	Mixed Use (Primarily Commercial, s	Multiple/Mixed Use	Assumed Title 5 System	Phinneys Harbor/Back River	Bourne	365.3	328.8	11.92	8.63
320 COUNTY RD	Single Family Residential	Residential	Assumed Title 5 System	Phinneys Harbor/Back River	Bourne	196.0	176.4	6.40	4.63
15 LINWOOD AVE	Single Family Residential	Residential	Assumed Title 5 System	Phinneys Harbor/Back River	Bourne	196.0	176.4	6.40	4.63
29 ELM AVE	Single Family Residential	Residential	Assumed Title 5 System	Phinneys Harbor/Back River	Bourne	196.0	176.4	6.40	4.63
2 CARL GARDNER RD	Single Family Residential	Residential	Assumed Title 5 System	Phinneys Harbor/Back River	Bourne	196.0	176.4	6.40	4.63
3 LANCASTER LN	Single Family Residential	Residential	Assumed Title 5 System	Phinneys Harbor/Back River	Bourne	196.0	176.4	6.40	4.63
31 LINWOOD AVE	Single Family Residential	Residential	Assumed Title 5 System	Phinneys Harbor/Back River	Bourne	196.0	176.4	6.40	4.63
325 COUNTY RD	Single Family Residential	Residential	Assumed Title 5 System	Phinneys Harbor/Back River	Bourne	196.0	176.4	6.40	4.63
9 FRIENDSHIP LN	Single Family Residential	Residential	IA Systems	Phinneys Harbor/Back River	Bourne	196.0	176.4	6.40	4.63
6 FRIENDSHIP LN	Single Family Residential	Residential	Assumed Title 5 System	Phinneys Harbor/Back River	Bourne	196.0	176.4	6.40	4.63
16 THOMAS PHILBRICK	Single Family Residential	Residential	Assumed Title 5 System	Phinneys Harbor/Back River	Bourne	196.0	176.4	6.40	4.63
24 WORCESTER AVE	Single Family Residential	Residential	N/A	Phinneys Harbor/Back River	Bourne	196.0	176.4	6.40	4.63
7 LANCASTER LN	Single Family Residential	Residential	Assumed Title 5 System	Phinneys Harbor/Back River	Bourne	196.0	176.4	6.40	4.63
25 WORCESTER AVE	Single Family Residential	Residential	N/A	Phinneys Harbor/Back River	Bourne	196.0	176.4	6.40	4.63
338 COUNTY RD	Single Family Residential	Residential	Assumed Title 5 System	Phinneys Harbor/Back River	Bourne	196.0	176.4	6.40	4.63
327 COUNTY RD	Single Family Residential	Residential	Assumed Title 5 System	Phinneys Harbor/Back River	Bourne	196.0	176.4	6.40	4.63

SITE_ADDR	USE_DESC	CODE_DESC	TITLE_5_STATUS_UPDATI	MAJ_WATERBASIN	WaterDistrict	AverageGPD	WWFlow_GPD	SepticLoad_kgNY	GUIALoad_kgNY
342 COUNTY RD	Single Family Residential	Residential	Assumed Title 5 System	Phinneys Harbor/Back River	Bourne	196.0	176.4	6.40	4.63
46 ELM AVE	Single Family Residential	Residential	Assumed Title 5 System	Phinneys Harbor/Back River	Bourne	196.0	176.4	6.40	4.63
5 LANCASTER LN	Single Family Residential	Residential	Assumed Title 5 System	Phinneys Harbor/Back River	Bourne	196.0	176.4	6.40	4.63
11 FRIENDSHIP LN	Single Family Residential	Residential	Assumed Title 5 System	Phinneys Harbor/Back River	Bourne	196.0	176.4	6.40	4.63
20 WORCESTER AVE	Two-Family Residential	Residential	N/A	Phinneys Harbor/Back River	Bourne	196.0	176.4	6.40	4.63
54 ELM AVE	Single Family Residential	Residential	Assumed Title 5 System	Phinneys Harbor/Back River	Bourne	196.0	176.4	6.40	4.63
8 FRIENDSHIP LN	Single Family Residential	Residential	Assumed Title 5 System	Phinneys Harbor/Back River	Bourne	196.0	176.4	6.40	4.63
28 ELM AVE	Multiple Houses on one parcel	Residential	Assumed Title 5 System	Phinneys Harbor/Back River	Bourne	196.0	176.4	6.40	4.63
331 COUNTY RD	Single Family Residential	Residential	Assumed Title 5 System	Phinneys Harbor/Back River	Bourne	196.0	176.4	6.40	4.63
417 SHORE RD	Single Family Residential	Residential	Assumed Title 5 System	Phinneys Harbor/Back River	Bourne	196.0	176.4	6.40	4.63
18-20 LINWOOD AVE	Multiple Houses on one parcel	Residential	Assumed Title 5 System	Phinneys Harbor/Back River	Bourne	196.0	176.4	6.40	4.63
10 ALONA AVE	Single Family Residential	Residential	IA Systems	Phinneys Harbor/Back River	Bourne	196.0	176.4	6.40	4.63
0 COUNTY RD	Undevelopable Residential Land	Residential	N/A	Phinneys Harbor/Back River	Bourne	196.0	176.4	6.40	4.63
8 ALONA AVE	Single Family Residential	Residential	Assumed Title 5 System	Phinneys Harbor/Back River	Bourne	196.0	176.4	6.40	4.63
341 COUNTY RD	Single Family Residential	Residential	Assumed Title 5 System	Phinneys Harbor/Back River	Bourne	196.0	176.4	6.40	4.63
23 ELM AVE	Single Family Residential	Residential	Assumed Title 5 System	Phinneys Harbor/Back River	Bourne	196.0	176.4	6.40	4.63
350 COUNTY RD	Single Family Residential	Residential	Assumed Title 5 System	Phinneys Harbor/Back River	Bourne	196.0	176.4	6.40	4.63
24 LINWOOD AVE	Single Family Residential	Residential	Assumed Title 5 System	Phinneys Harbor/Back River	Bourne	196.0	176.4	6.40	4.63
6 ALONA AVE	Single Family Residential	Residential	Assumed Title 5 System	Phinneys Harbor/Back River	Bourne	196.0	176.4	6.40	4.63
16 WORCESTER AVE	Single Family Residential	Residential	Assumed Title 5 System	Phinneys Harbor/Back River	Bourne	196.0	176.4	6.40	4.63
22 ELM AVE	Multiple Houses on one parcel	Residential	Assumed Title 5 System	Phinneys Harbor/Back River	Bourne	196.0	176.4	6.40	4.63
28 LINWOOD AVE	Single Family Residential	Residential	Assumed Title 5 System	Phinneys Harbor/Back River	Bourne	196.0	176.4	6.40	4.63
12 ROCK ST	Single Family Residential	Residential	Assumed Title 5 System	Phinneys Harbor/Back River	Bourne	196.0	176.4	6.40	4.63
15 ALONA AVE	Single Family Residential	Residential	Assumed Title 5 System	Phinneys Harbor/Back River	Bourne	196.0	176.4	6.40	4.63
1 ROUNDHOUSE RD	Residential Condominium	Residential	Assumed Title 5 System	Phinneys Harbor/Back River	Bourne	196.0	176.4	6.40	4.63
16 PINE ST	Multiple Houses on one parcel	Residential	Assumed Title 5 System	Phinneys Harbor/Back River	Bourne	196.0	176.4	6.40	4.63
53-55 LINWOOD AVE	Multiple Houses on one parcel	Residential	Assumed Title 5 System	Phinneys Harbor/Back River	Bourne	196.0	176.4	6.40	4.63
14 WORCESTER AVE	Single Family Residential	Residential	Assumed Title 5 System	Phinneys Harbor/Back River	Bourne	196.0	176.4	6.40	4.63
23 WORCESTER AVE	Single Family Residential	Residential	N/A	Phinneys Harbor/Back River	Bourne	196.0	176.4	6.40	4.63
11 PINE ST	Single Family Residential	Residential	Assumed Title 5 System	Phinneys Harbor/Back River	Bourne	196.0	176.4	6.40	4.63
36 LINWOOD AVE	Single Family Residential	Residential	Assumed Title 5 System	Phinneys Harbor/Back River	Bourne	196.0	176.4	6.40	4.63
125 VALLEY BARS RD	Single Family Residential	Residential	N/A	Phinneys Harbor/Back River	Bourne	196.0	176.4	6.40	4.63
10 ROCK ST	Multiple Houses on one parcel	Residential	Assumed Title 5 System	Phinneys Harbor/Back River	Bourne	196.0	176.4	6.40	4.63
28 WESTERLY DR	Single Family Residential	Residential	Assumed Title 5 System	Phinneys Harbor/Back River	Bourne	196.0	176.4	6.40	4.63
349 COUNTY RD	Single Family Residential	Residential	Assumed Title 5 System	Phinneys Harbor/Back River	Bourne	196.0	176.4	6.40	4.63
26 WESTERLY DR	Single Family Residential	Residential	Assumed Title 5 System	Phinneys Harbor/Back River	Bourne	196.0	176.4	6.40	4.63
352 COUNTY RD	Single Family Residential	Residential	Assumed Title 5 System	Phinneys Harbor/Back River	Bourne	196.0	176.4	6.40	4.63
24 WESTERLY DR	Single Family Residential	Residential	Assumed Title 5 System	Phinneys Harbor/Back River	Bourne	196.0	176.4	6.40	4.63
40 LINWOOD AVE	Single Family Residential	Residential	Assumed Title 5 System	Phinneys Harbor/Back River	Bourne	196.0	176.4	6.40	4.63
22 WESTERLY DR	Single Family Residential	Residential	Assumed Title 5 System	Phinneys Harbor/Back River	Bourne	196.0	176.4	6.40	4.63
20 WESTERLY DR	Single Family Residential	Residential	Assumed Title 5 System	Phinneys Harbor/Back River	Bourne	196.0	176.4	6.40	4.63
2 WORCESTER AVE	Single Family Residential	Residential	Assumed Title 5 System	Phinneys Harbor/Back River	Bourne	196.0	176.4	6.40	4.63
18 WESTERLY DR	Single Family Residential	Residential	Assumed Title 5 System	Phinneys Harbor/Back River	Bourne	196.0	176.4	6.40	4.63
19 WORCESTER AVE	Single Family Residential	Residential	N/A	Phinneys Harbor/Back River	Bourne	196.0	176.4	6.40	4.63
11 ELM AVE	Two-Family Residential	Residential	Assumed Title 5 System	Phinneys Harbor/Back River	Bourne	196.0	176.4	6.40	4.63
429 SHORE RD	Mixed Use (Primarily Commercial, s	Multiple/Mixed Use	Assumed Title 5 System	Phinneys Harbor/Back River	Bourne	365.3	328.8	11.92	8.63
123 VALLEY BARS RD	Single Family Residential	Residential	N/A	Phinneys Harbor/Back River	Bourne	196.0	176.4	6.40	4.63
15 WORCESTER AVE	Single Family Residential	Residential	N/A	Phinneys Harbor/Back River	Bourne	196.0	176.4	6.40	4.63
23 WORCESTER AVE	Undevelopable Residential Land	Residential	N/A	Phinneys Harbor/Back River	Bourne	196.0	176.4	6.40	4.63
11 WORCESTER AVE	Single Family Residential	Residential	Assumed Title 5 System	Phinneys Harbor/Back River	Bourne	196.0	176.4	6.40	4.63
8 ROCK ST	Single Family Residential	Residential	Assumed Title 5 System	Phinneys Harbor/Back River	Bourne	196.0	176.4	6.40	4.63
67 CLIFF RD	Single Family Residential	Residential	Assumed Title 5 System	Phinneys Harbor/Back River	Bourne	196.0	176.4	6.40	4.63
16 ELM AVE	Single Family Residential	Residential	Assumed Title 5 System	Phinneys Harbor/Back River	Bourne	196.0	176.4	6.40	4.63
5 WORCESTER AVE	Single Family Residential	Residential	Assumed Title 5 System	Phinneys Harbor/Back River	Bourne	196.0	176.4	6.40	4.63
19 WORCESTER AVE	Undevelopable Residential Land	Residential	N/A	Phinneys Harbor/Back River	Bourne	196.0	176.4	6.40	4.63
355 COUNTY RD	Single Family Residential	Residential	Assumed Title 5 System	Phinneys Harbor/Back River	Bourne	196.0	176.4	6.40	4.63
29-31 BEACH ST	Multiple Houses on one parcel	Residential	Assumed Title 5 System	Phinneys Harbor/Back River	Bourne	196.0	176.4	6.40	4.63

SITE_ADDR	USE_DESC	CODE_DESC	TITLE_5_STATUS_UPDATI	MAJ_WATERBASIN	WaterDistrict	AverageGPD	WWFlow_GPD	SepticLoad_kgNY	GUIALoad_kgNY
360 COUNTY RD	Single Family Residential	Residential	Assumed Title 5 System	Phinneys Harbor/Back River	Bourne	196.0	176.4	6.40	4.63
14 LESTER AVE	Single Family Residential	Residential	N/A	Phinneys Harbor/Back River	Bourne	196.0	176.4	6.40	4.63
1 MONUMENT AVE	Single Family Residential	Residential	Assumed Title 5 System	Phinneys Harbor/Back River	Bourne	196.0	176.4	6.40	4.63
66 CLIFF RD	Single Family Residential	Residential	Assumed Title 5 System	Phinneys Harbor/Back River	Bourne	196.0	176.4	6.40	4.63
19 BEACH ST	Single Family Residential	Residential	Assumed Title 5 System	Phinneys Harbor/Back River	Bourne	196.0	176.4	6.40	4.63
12 ELM AVE	Multiple Houses on one parcel	Residential	Assumed Title 5 System	Phinneys Harbor/Back River	Bourne	196.0	176.4	6.40	4.63
5 BEACH ST	Two-Family Residential	Residential	Assumed Title 5 System	Phinneys Harbor/Back River	Bourne	196.0	176.4	6.40	4.63
8 PINE ST	Single Family Residential	Residential	Assumed Title 5 System	Phinneys Harbor/Back River	Bourne	196.0	176.4	6.40	4.63
440 SHORE RD	Mixed Use (Primarily Commercial, s	Multiple/Mixed Use	Assumed Title 5 System	Phinneys Harbor/Back River	Bourne	365.3	328.8	11.92	8.63
35 BEACH ST	Single Family Residential	Residential	Assumed Title 5 System	Phinneys Harbor/Back River	Bourne	196.0	176.4	6.40	4.63
19 WESTERLY DR	Single Family Residential	Residential	Assumed Title 5 System	Phinneys Harbor/Back River	Bourne	196.0	176.4	6.40	4.63
21 WESTERLY DR	Single Family Residential	Residential	Assumed Title 5 System	Phinneys Harbor/Back River	Bourne	196.0	176.4	6.40	4.63
23 WESTERLY DR	Single Family Residential	Residential	Assumed Title 5 System	Phinneys Harbor/Back River	Bourne	196.0	176.4	6.40	4.63
5 MONUMENT AVE	Single Family Residential	Residential	IA Systems	Phinneys Harbor/Back River	Bourne	196.0	176.4	6.40	4.63
17 SANFORD ST	Single Family Residential	Residential	Assumed Title 5 System	Phinneys Harbor/Back River	Bourne	196.0	176.4	6.40	4.63
18 LESTER AVE	Single Family Residential	Residential	N/A	Phinneys Harbor/Back River	Bourne	196.0	176.4	6.40	4.63
122 VALLEY BARS RD	Single Family Residential	Residential	Assumed Title 5 System	Phinneys Harbor/Back River	Bourne	196.0	176.4	6.40	4.63
37-39 BEACH ST	Multiple Houses on one parcel	Residential	Assumed Title 5 System	Phinneys Harbor/Back River	Bourne	196.0	176.4	6.40	4.63
65 CLIFF RD	Single Family Residential	Residential	Assumed Title 5 System	Phinneys Harbor/Back River	Bourne	196.0	176.4	6.40	4.63
7 ELM AVE	Single Family Residential	Residential	Assumed Title 5 System	Phinneys Harbor/Back River	Bourne	196.0	176.4	6.40	4.63
364 COUNTY RD	Single Family Residential	Residential	Assumed Title 5 System	Phinneys Harbor/Back River	Bourne	196.0	176.4	6.40	4.63
16 WESTERLY DR	Single Family Residential	Residential	Assumed Title 5 System	Phinneys Harbor/Back River	Bourne	196.0	176.4	6.40	4.63
8 BEACH ST	Single Family Residential	Residential	N/A	Phinneys Harbor/Back River	Bourne	196.0	176.4	6.40	4.63
6 ELM AVE	Single Family Residential	Residential	Assumed Title 5 System	Phinneys Harbor/Back River	Bourne	196.0	176.4	6.40	4.63
11 MONUMENT AVE	Single Family Residential	Residential	Assumed Title 5 System	Phinneys Harbor/Back River	Bourne	196.0	176.4	6.40	4.63
10 BEACH ST	Two-Family Residential	Residential	N/A	Phinneys Harbor/Back River	Bourne	196.0	176.4	6.40	4.63
363 COUNTY RD	Single Family Residential	Residential	Assumed Title 5 System	Phinneys Harbor/Back River	Bourne	196.0	176.4	6.40	4.63
18 BEACH ST	Mixed Use (Primarily Commercial, s	Multiple/Mixed Use	N/A	Phinneys Harbor/Back River	Bourne	365.3	328.8	11.92	8.63
33 BEACH ST	Single Family Residential	Residential	Assumed Title 5 System	Phinneys Harbor/Back River	Bourne	196.0	176.4	6.40	4.63
11 WESTERLY DR	Single Family Residential	Residential	Assumed Title 5 System	Phinneys Harbor/Back River	Bourne	196.0	176.4	6.40	4.63
15 WESTERLY DR	Single Family Residential	Residential	Assumed Title 5 System	Phinneys Harbor/Back River	Bourne	196.0	176.4	6.40	4.63
43 BEACH ST	Single Family Residential	Residential	Assumed Title 5 System	Phinneys Harbor/Back River	Bourne	196.0	176.4	6.40	4.63
15 SANFORD ST	Single Family Residential	Residential	Assumed Title 5 System	Phinneys Harbor/Back River	Bourne	196.0	176.4	6.40	4.63
0 BEACH ST	Undevelopable Residential Land	Residential	N/A	Phinneys Harbor/Back River	Bourne	196.0	176.4	6.40	4.63
85 MASHNEE RD	Undevelopable Residential Land	Residential	N/A	Phinneys Harbor/Back River	Bourne	196.0	176.4	6.40	4.63
437 SHORE RD	Apartments with Four to Eight Units	Residential	N/A	Phinneys Harbor/Back River	Bourne	196.0	176.4	6.40	4.63
30 BEACH ST	Single Family Residential	Residential	Assumed Title 5 System	Phinneys Harbor/Back River	Bourne	196.0	176.4	6.40	4.63
14 SANFORD ST	Single Family Residential	Residential	Assumed Title 5 System	Phinneys Harbor/Back River	Bourne	196.0	176.4	6.40	4.63
120 VALLEY BARS RD	Single Family Residential	Residential	N/A	Phinneys Harbor/Back River	Bourne	196.0	176.4	6.40	4.63
32 BEACH ST	Single Family Residential	Residential	Assumed Title 5 System	Phinneys Harbor/Back River	Bourne	196.0	176.4	6.40	4.63
45 BEACH ST	Mixed Use (Primarily Residential, sc	Multiple/Mixed Use	Assumed Title 5 System	Phinneys Harbor/Back River	Bourne	365.3	328.8	11.92	8.63
26 BEACH ST	Single Family Residential	Residential	IA Systems	Phinneys Harbor/Back River	Bourne	196.0	176.4	6.40	4.63
59 CLIFF RD	Single Family Residential	Residential	Assumed Title 5 System	Phinneys Harbor/Back River	Bourne	196.0	176.4	6.40	4.63
120 MASHNEE RD	Developable Residential Land	Residential	N/A	Phinneys Harbor/Back River	Bourne	196.0	176.4	6.40	4.63
62 CLIFF RD	Single Family Residential	Residential	Assumed Title 5 System	Phinneys Harbor/Back River	Bourne	196.0	176.4	6.40	4.63
87 MASHNEE RD	Single Family Residential	Residential	N/A	Phinneys Harbor/Back River	Bourne	196.0	176.4	6.40	4.63
36 BEACH ST	Single Family Residential	Residential	Assumed Title 5 System	Phinneys Harbor/Back River	Bourne	196.0	176.4	6.40	4.63
9 WESTERLY DR	Single Family Residential	Residential	Assumed Title 5 System	Phinneys Harbor/Back River	Bourne	196.0	176.4	6.40	4.63
14 WESTERLY DR	Single Family Residential	Residential	Assumed Title 5 System	Phinneys Harbor/Back River	Bourne	196.0	176.4	6.40	4.63
443 SHORE RD	Mixed Use (Primarily Residential, sc	Multiple/Mixed Use	N/A	Phinneys Harbor/Back River	Bourne	365.3	328.8	11.92	8.63
6 CHAPEL AVE	Single Family Residential	Residential	Assumed Title 5 System	Phinneys Harbor/Back River	Bourne	196.0	176.4	6.40	4.63
365 COUNTY RD	Multiple Houses on one parcel	Residential	Assumed Title 5 System	Phinneys Harbor/Back River	Bourne	196.0	176.4	6.40	4.63
52 CLIFF RD	Single Family Residential	Residential	Assumed Title 5 System	Phinneys Harbor/Back River	Bourne	196.0	176.4	6.40	4.63
21 MONUMENT AVE	Single Family Residential	Residential	Assumed Title 5 System	Phinneys Harbor/Back River	Bourne	196.0	176.4	6.40	4.63
24 MONUMENT AVE	Single Family Residential	Residential	Assumed Title 5 System	Phinneys Harbor/Back River	Bourne	196.0	176.4	6.40	4.63
7 ARTHUR AVE	Single Family Residential	Residential	N/A	Phinneys Harbor/Back River	Bourne	196.0	176.4	6.40	4.63
11 SANFORD ST	Single Family Residential	Residential	Assumed Title 5 System	Phinneys Harbor/Back River	Bourne	196.0	176.4	6.40	4.63

SITE_ADDR	USE_DESC	CODE_DESC	TITLE_5_STATUS_UPDATI	MAJ_WATERBASIN	WaterDistrict	AverageGPD	WWFlow_GPD	SepticLoad_kgNY	GUIALoad_kgNY
12 SANFORD ST	Single Family Residential	Residential	Assumed Title 5 System	Phinneys Harbor/Back River	Bourne	196.0	176.4	6.40	4.63
55 CLIFF RD	Single Family Residential	Residential	Assumed Title 5 System	Phinneys Harbor/Back River	Bourne	196.0	176.4	6.40	4.63
445 SHORE RD	Single Family Residential	Residential	N/A	Phinneys Harbor/Back River	Bourne	196.0	176.4	6.40	4.63
42 BEACH ST	Multiple Houses on one parcel	Residential	Assumed Title 5 System	Phinneys Harbor/Back River	Bourne	196.0	176.4	6.40	4.63
118 VALLEY BARS RD	Single Family Residential	Residential	Assumed Title 5 System	Phinneys Harbor/Back River	Bourne	196.0	176.4	6.40	4.63
23 MONUMENT AVE	Undevelopable Residential Land	Residential	N/A	Phinneys Harbor/Back River	Bourne	196.0	176.4	6.40	4.63
12 WESTERLY DR	Single Family Residential	Residential	Assumed Title 5 System	Phinneys Harbor/Back River	Bourne	196.0	176.4	6.40	4.63
156 LEEWARD RD	Single Family Residential	Residential	N/A	Phinneys Harbor/Back River	Bourne	196.0	176.4	6.40	4.63
21 BAYVIEW AVE	Single Family Residential	Residential	Assumed Title 5 System	Phinneys Harbor/Back River	Bourne	196.0	176.4	6.40	4.63
44 CLIFF RD	Single Family Residential	Residential	Assumed Title 5 System	Phinneys Harbor/Back River	Bourne	196.0	176.4	6.40	4.63
36 CLIFF RD	Single Family Residential	Residential	Assumed Title 5 System	Phinneys Harbor/Back River	Bourne	196.0	176.4	6.40	4.63
30 CLIFF RD	Single Family Residential	Residential	Assumed Title 5 System	Phinneys Harbor/Back River	Bourne	196.0	176.4	6.40	4.63
24 CLIFF RD	Two-Family Residential	Residential	N/A	Phinneys Harbor/Back River	Bourne	196.0	176.4	6.40	4.63
7 WESTERLY DR	Single Family Residential	Residential	Assumed Title 5 System	Phinneys Harbor/Back River	Bourne	196.0	176.4	6.40	4.63
48 BEACH ST	Single Family Residential	Residential	Assumed Title 5 System	Phinneys Harbor/Back River	Bourne	196.0	176.4	6.40	4.63
91 MASHNEE RD	Single Family Residential	Residential	N/A	Phinneys Harbor/Back River	Bourne	196.0	176.4	6.40	4.63
10 WESTERLY DR	Single Family Residential	Residential	Assumed Title 5 System	Phinneys Harbor/Back River	Bourne	196.0	176.4	6.40	4.63
50 BEACH ST	Multiple Houses on one parcel	Residential	Assumed Title 5 System	Phinneys Harbor/Back River	Bourne	196.0	176.4	6.40	4.63
51 CLIFF RD	Single Family Residential	Residential	Assumed Title 5 System	Phinneys Harbor/Back River	Bourne	196.0	176.4	6.40	4.63
28 MONUMENT AVE	Single Family Residential	Residential	N/A	Phinneys Harbor/Back River	Bourne	196.0	176.4	6.40	4.63
27 MONUMENT AVE	Single Family Residential	Residential	Assumed Title 5 System	Phinneys Harbor/Back River	Bourne	196.0	176.4	6.40	4.63
12 ARLENE RD	Single Family Residential	Residential	Assumed Title 5 System	Phinneys Harbor/Back River	Bourne	196.0	176.4	6.40	4.63
3 BAYVIEW AVE	Single Family Residential	Residential	N/A	Phinneys Harbor/Back River	Bourne	196.0	176.4	6.40	4.63
8 CHAPEL AVE	Single Family Residential	Residential	Assumed Title 5 System	Phinneys Harbor/Back River	Bourne	196.0	176.4	6.40	4.63
159 CLAY POND RD	Multiple Houses on one parcel	Residential	Assumed Title 5 System	Phinneys Harbor/Back River	Bourne	196.0	176.4	6.40	4.63
29 MONUMENT AVE	Single Family Residential	Residential	Assumed Title 5 System	Phinneys Harbor/Back River	Bourne	196.0	176.4	6.40	4.63
60 BEACH ST	Two-Family Residential	Residential	Assumed Title 5 System	Phinneys Harbor/Back River	Bourne	196.0	176.4	6.40	4.63
14 ARLENE RD	Single Family Residential	Residential	Assumed Title 5 System	Phinneys Harbor/Back River	Bourne	196.0	176.4	6.40	4.63
1 CLAY POND RD	Single Family Residential	Residential	Assumed Title 5 System	Phinneys Harbor/Back River	Bourne	196.0	176.4	6.40	4.63
119 VALLEY BARS RD	Single Family Residential	Residential	N/A	Phinneys Harbor/Back River	Bourne	196.0	176.4	6.40	4.63
19 BAYVIEW AVE	Single Family Residential	Residential	Assumed Title 5 System	Phinneys Harbor/Back River	Bourne	196.0	176.4	6.40	4.63
93 MASHNEE RD	Single Family Residential	Residential	Assumed Title 5 System	Phinneys Harbor/Back River	Bourne	196.0	176.4	6.40	4.63
47 CLIFF RD	Single Family Residential	Residential	Assumed Title 5 System	Phinneys Harbor/Back River	Bourne	196.0	176.4	6.40	4.63
124 MASHNEE RD	Single Family Residential	Residential	N/A	Phinneys Harbor/Back River	Bourne	196.0	176.4	6.40	4.63
160 MOORING RD	Developable Residential Land	Residential	N/A	Phinneys Harbor/Back River	Bourne	196.0	176.4	6.40	4.63
34 MONUMENT AVE	Undevelopable Residential Land	Residential	N/A	Phinneys Harbor/Back River	Bourne	196.0	176.4	6.40	4.63
3 CLAY POND RD	Single Family Residential	Residential	Assumed Title 5 System	Phinneys Harbor/Back River	Bourne	196.0	176.4	6.40	4.63
25 BAYVIEW AVE	Single Family Residential	Residential	Assumed Title 5 System	Phinneys Harbor/Back River	Bourne	196.0	176.4	6.40	4.63
116 VALLEY BARS RD	Single Family Residential	Residential	Assumed Title 5 System	Phinneys Harbor/Back River	Bourne	196.0	176.4	6.40	4.63
34 MONUMENT AVE	Single Family Residential	Residential	N/A	Phinneys Harbor/Back River	Bourne	196.0	176.4	6.40	4.63
35 MONUMENT AVE	Undevelopable Residential Land	Residential	N/A	Phinneys Harbor/Back River	Bourne	196.0	176.4	6.40	4.63
9 SANFORD ST	Single Family Residential	Residential	Assumed Title 5 System	Phinneys Harbor/Back River	Bourne	196.0	176.4	6.40	4.63
27 BAYVIEW AVE	Single Family Residential	Residential	Assumed Title 5 System	Phinneys Harbor/Back River	Bourne	196.0	176.4	6.40	4.63
5 CLAY POND RD	Single Family Residential	Residential	Assumed Title 5 System	Phinneys Harbor/Back River	Bourne	196.0	176.4	6.40	4.63
33 CLIFF RD	Single Family Residential	Residential	Assumed Title 5 System	Phinneys Harbor/Back River	Bourne	196.0	176.4	6.40	4.63
43 CLIFF RD	Single Family Residential	Residential	Assumed Title 5 System	Phinneys Harbor/Back River	Bourne	196.0	176.4	6.40	4.63
14 CLIFF RD	Single Family Residential	Residential	Assumed Title 5 System	Phinneys Harbor/Back River	Bourne	196.0	176.4	6.40	4.63
35 CLIFF RD	Single Family Residential	Residential	Assumed Title 5 System	Phinneys Harbor/Back River	Bourne	196.0	176.4	6.40	4.63
10 SANFORD ST	Single Family Residential	Residential	Assumed Title 5 System	Phinneys Harbor/Back River	Bourne	196.0	176.4	6.40	4.63
35 BAYVIEW AVE	Single Family Residential	Residential	Assumed Title 5 System	Phinneys Harbor/Back River	Bourne	196.0	176.4	6.40	4.63
455 SHORE RD	Single Family Residential	Residential	Assumed Title 5 System	Phinneys Harbor/Back River	Bourne	196.0	176.4	6.40	4.63
95 MASHNEE RD	Single Family Residential	Residential	Assumed Title 5 System	Phinneys Harbor/Back River	Bourne	196.0	176.4	6.40	4.63
15 CLAY POND RD	Mixed Use (Primarily Residential, sc	Multiple/Mixed Use	Assumed Title 5 System	Phinneys Harbor/Back River	Bourne	365.3	328.8	11.92	8.63
6 BAYVIEW AVE	Single Family Residential	Residential	Assumed Title 5 System	Phinneys Harbor/Back River	Bourne	196.0	176.4	6.40	4.63
126 MASHNEE RD	Single Family Residential	Residential	Assumed Title 5 System	Phinneys Harbor/Back River	Bourne	196.0	176.4	6.40	4.63
12 BAYVIEW AVE	Single Family Residential	Residential	Assumed Title 5 System	Phinneys Harbor/Back River	Bourne	196.0	176.4	6.40	4.63
127 LEEWARD RD	Single Family Residential	Residential	N/A	Phinneys Harbor/Back River	Bourne	196.0	176.4	6.40	4.63

Page 12 of 22

SITE_ADDR	USE_DESC	CODE_DESC	TITLE_5_STATUS_UPDATI	MAJ_WATERBASIN	WaterDistrict	AverageGPD	WWFlow_GPD	SepticLoad_kgNY	GUIALoad_kgNY
97 CLAY POND RD	Single Family Residential	Residential	Assumed Title 5 System	Phinneys Harbor/Back River	Bourne	196.0	176.4	6.40	4.63
101 CLAY POND RD	Single Family Residential	Residential	Assumed Title 5 System	Phinneys Harbor/Back River	Bourne	196.0	176.4	6.40	4.63
112 VALLEY BARS RD	Single Family Residential	Residential	Assumed Title 5 System	Phinneys Harbor/Back River	Bourne	196.0	176.4	6.40	4.63
24 WYMAN AVE	Single Family Residential	Residential	Assumed Title 5 System	Phinneys Harbor/Back River	Bourne	196.0	176.4	6.40	4.63
50 MONUMENT AVE	Single Family Residential	Residential	N/A	Phinneys Harbor/Back River	Bourne	196.0	176.4	6.40	4.63
8 CLAY POND RD	Single Family Residential	Residential	Assumed Title 5 System	Phinneys Harbor/Back River	Bourne	196.0	176.4	6.40	4.63
15 TOWER CIR	Single Family Residential	Residential	Assumed Title 5 System	Phinneys Harbor/Back River	Bourne	196.0	176.4	6.40	4.63
391 COUNTY RD	Single Family Residential	Residential	Assumed Title 5 System	Phinneys Harbor/Back River	Bourne	196.0	176.4	6.40	4.63
25 CLAY POND RD	Single Family Residential	Residential	Assumed Title 5 System	Phinneys Harbor/Back River	Bourne	196.0	176.4	6.40	4.63
25 LAURA LN	Single Family Residential	Residential	Assumed Title 5 System	Phinneys Harbor/Back River	Bourne	196.0	176.4	6.40	4.63
192 CLIPPER RD	Undevelopable Residential Land	Residential	N/A	Phinneys Harbor/Back River	Bourne	196.0	176.4	6.40	4.63
132 MASHNEE RD	Single Family Residential	Residential	Assumed Title 5 System	Phinneys Harbor/Back River	Bourne	196.0	176.4	6.40	4.63
31 CLAY POND RD	Single Family Residential	Residential	Assumed Title 5 System	Phinneys Harbor/Back River	Bourne	196.0	176.4	6.40	4.63
133 LEEWARD RD	Single Family Residential	Residential	Assumed Title 5 System	Phinneys Harbor/Back River	Bourne	196.0	176.4	6.40	4.63
26 WYMAN AVE	Developable Residential Land	Residential	N/A	Phinneys Harbor/Back River	Bourne	196.0	176.4	6.40	4.63
53 MONUMENT AVE	Undevelopable Residential Land	Residential	N/A	Phinneys Harbor/Back River	Bourne	196.0	176.4	6.40	4.63
7 GAFFIELD AVE	Single Family Residential	Residential	Assumed Title 5 System	Phinneys Harbor/Back River	Bourne	196.0	176.4	6.40	4.63
103 CLAY POND RD	Single Family Residential	Residential	Assumed Title 5 System	Phinneys Harbor/Back River	Bourne	196.0	176.4	6.40	4.63
105 CLAY POND RD	Single Family Residential	Residential	Assumed Title 5 System	Phinneys Harbor/Back River	Bourne	196.0	176.4	6.40	4.63
91 CLAY POND RD	Single Family Residential	Residential	Assumed Title 5 System	Phinneys Harbor/Back River	Bourne	196.0	176.4	6.40	4.63
166 LEEWARD RD	Single Family Residential	Residential	Assumed Title 5 System	Phinneys Harbor/Back River	Bourne	196.0	176.4	6.40	4.63
56 MONUMENT AVE	Single Family Residential	Residential	N/A	Phinneys Harbor/Back River	Bourne	196.0	176.4	6.40	4.63
167 CLIPPER RD	Single Family Residential	Residential	Assumed Title 5 System	Phinneys Harbor/Back River	Bourne	196.0	176.4	6.40	4.63
30 WYMAN AVE	Single Family Residential	Residential	Assumed Title 5 System	Phinneys Harbor/Back River	Bourne	196.0	176.4	6.40	4.63
111 VALLEY BARS RD	Single Family Residential	Residential	N/A	Phinneys Harbor/Back River	Bourne	196.0	176.4	6.40	4.63
15 GAFFIELD AVE	Single Family Residential	Residential	Assumed Title 5 System	Phinneys Harbor/Back River	Bourne	196.0	176.4	6.40	4.63
6 SANFORD ST	Single Family Residential	Residential	Assumed Title 5 System	Phinneys Harbor/Back River	Bourne	196.0	176.4	6.40	4.63
27 LAURA LN	Single Family Residential	Residential	Assumed Title 5 System	Phinneys Harbor/Back River	Bourne	196.0	176.4	6.40	4.63
103 MASHNEE RD	Single Family Residential	Residential	Assumed Title 5 System	Phinneys Harbor/Back River	Bourne	196.0	176.4	6.40	4.63
40 WYMAN AVE	Single Family Residential	Residential	Assumed Title 5 System	Phinneys Harbor/Back River	Bourne	196.0	176.4	6.40	4.63
22 LAURA LN	Single Family Residential	Residential	Assumed Title 5 System	Phinneys Harbor/Back River	Bourne	196.0	176.4	6.40	4.63
19 GAFFIELD AVE	Two-Family Residential	Residential	Assumed Title 5 System	Phinneys Harbor/Back River	Bourne	196.0	176.4	6.40	4.63
9 TOWER CIR	Two-Family Residential	Residential	Assumed Title 5 System	Phinneys Harbor/Back River	Bourne	196.0	176.4	6.40	4.63
7 TOWER CIR	Single Family Residential	Residential	Assumed Title 5 System	Phinneys Harbor/Back River	Bourne	196.0	176.4	6.40	4.63
1 TOWER CIR	Single Family Residential	Residential	Assumed Title 5 System	Phinneys Harbor/Back River	Bourne	196.0	176.4	6.40	4.63
8 CLIFF RD	Single Family Residential	Residential	Assumed Title 5 System	Phinneys Harbor/Back River	Bourne	196.0	176.4	6.40	4.63
14 CLAY POND RD	Single Family Residential	Residential	Assumed Title 5 System	Phinneys Harbor/Back River	Bourne	196.0	176.4	6.40	4.63
42 WYMAN AVE	Single Family Residential	Residential	Assumed Title 5 System	Phinneys Harbor/Back River	Bourne	196.0	176.4	6.40	4.63
134 MASHNEE RD	Single Family Residential	Residential	Assumed Title 5 System	Phinneys Harbor/Back River	Bourne	196.0	176.4	6.40	4.63
58 MONUMENT AVE	Single Family Residential	Residential	N/A	Phinneys Harbor/Back River	Bourne	196.0	176.4	6.40	4.63
25 GAFFIELD AVE	Single Family Residential	Residential	Assumed Title 5 System	Phinneys Harbor/Back River	Bourne	196.0	176.4	6.40	4.63
135 LEEWARD RD	Single Family Residential	Residential	Assumed Title 5 System	Phinneys Harbor/Back River	Bourne	196.0	176.4	6.40	4.63
398 COUNTY RD	Single Family Residential	Residential	Assumed Title 5 System	Phinneys Harbor/Back River	Bourne	196.0	176.4	6.40	4.63
397-A COUNTY RD	Single Family Residential	Residential	Assumed Title 5 System	Phinneys Harbor/Back River	Bourne	196.0	176.4	6.40	4.63
23 LAURA LN	Single Family Residential	Residential	Assumed Title 5 System	Phinneys Harbor/Back River	Bourne	196.0	176.4	6.40	4.63
168 LEEWARD RD	Single Family Residential	Residential	Assumed Title 5 System	Phinneys Harbor/Back River	Bourne	196.0	176.4	6.40	4.63
1 WESTERLY DR	Single Family Residential	Residential	Assumed Title 5 System	Phinneys Harbor/Back River	Bourne	196.0	176.4	6.40	4.63
399 COUNTY RD	Single Family Residential	Residential	Assumed Title 5 System	Phinneys Harbor/Back River	Bourne	196.0	176.4	6.40	4.63
2 GAFFIELD AVE	Single Family Residential	Residential	Assumed Title 5 System	Phinneys Harbor/Back River	Bourne	196.0	176.4	6.40	4.63
31 GAFFIELD AVE	Single Family Residential	Residential	Assumed Title 5 System	Phinneys Harbor/Back River	Bourne	196.0	176.4	6.40	4.63
169 CLIPPER RD	Multiple Houses on one parcel	Residential	Assumed Title 5 System	Phinneys Harbor/Back River	Bourne	196.0	176.4	6.40	4.63
194 CLIPPER RD	Single Family Residential	Residential	N/A	Phinneys Harbor/Back River	Bourne	196.0	176.4	6.40	4.63
3 SANFORD ST	Single Family Residential	Residential	Assumed Title 5 System	Phinneys Harbor/Back River	Bourne	196.0	176.4	6.40	4.63
1 SMALL ST	Single Family Residential	Residential	Assumed Title 5 System	Phinneys Harbor/Back River	Bourne	196.0	176.4	6.40	4.63
107 CLAY POND RD	Single Family Residential	Residential	Assumed Title 5 System	Phinneys Harbor/Back River	Bourne	196.0	176.4	6.40	4.63
110 VALLEY BARS RD	Single Family Residential	Residential	Assumed Title 5 System	Phinneys Harbor/Back River	Bourne	196.0	176.4	6.40	4.63
4 GAFFIELD AVE	Accessory Land with Improvement	Residential	Assumed Title 5 System	Phinneys Harbor/Back River	Bourne	196.0	176.4	6.40	4.63

SITE_ADDR	USE_DESC	CODE_DESC	TITLE_5_STATUS_UPDATI	MAJ_WATERBASIN	WaterDistrict	AverageGPD	WWFlow_GPD	SepticLoad_kgNY	GUIALoad_kgNY
37 GAFFIELD AVE	Accessory Land with Improvement	Residential	Assumed Title 5 System	Phinneys Harbor/Back River	Bourne	196.0	176.4	6.40	4.63
105 MASHNEE RD	Single Family Residential	Residential	Assumed Title 5 System	Phinneys Harbor/Back River	Bourne	196.0	176.4	6.40	4.63
125 CLAY POND RD	Single Family Residential	Residential	N/A	Phinneys Harbor/Back River	Bourne	196.0	176.4	6.40	4.63
9 CHESTER AVE	Single Family Residential	Residential	Assumed Title 5 System	Phinneys Harbor/Back River	Bourne	196.0	176.4	6.40	4.63
41 GAFFIELD AVE	Single Family Residential	Residential	Assumed Title 5 System	Phinneys Harbor/Back River	Bourne	196.0	176.4	6.40	4.63
4 SANFORD ST	Single Family Residential	Residential	Assumed Title 5 System	Phinneys Harbor/Back River	Bourne	196.0	176.4	6.40	4.63
136 MASHNEE RD	Multiple Houses on one parcel	Residential	Assumed Title 5 System	Phinneys Harbor/Back River	Bourne	196.0	176.4	6.40	4.63
68 MONUMENT AVE	Single Family Residential	Residential	IA Systems	Phinneys Harbor/Back River	Bourne	196.0	176.4	6.40	4.63
39 CLAY POND RD	Single Family Residential	Residential	Assumed Title 5 System	Phinneys Harbor/Back River	Bourne	196.0	176.4	6.40	4.63
18 CLAY POND RD	Single Family Residential	Residential	Assumed Title 5 System	Phinneys Harbor/Back River	Bourne	196.0	176.4	6.40	4.63
87 CLAY POND RD	Single Family Residential	Residential	Assumed Title 5 System	Phinneys Harbor/Back River	Bourne	196.0	176.4	6.40	4.63
79 CLAY POND RD	Single Family Residential	Residential	Assumed Title 5 System	Phinneys Harbor/Back River	Bourne	196.0	176.4	6.40	4.63
137 LEEWARD RD	Single Family Residential	Residential	Assumed Title 5 System	Phinneys Harbor/Back River	Bourne	196.0	176.4	6.40	4.63
43 CLAY POND RD	Single Family Residential	Residential	Assumed Title 5 System	Phinneys Harbor/Back River	Bourne	196.0	176.4	6.40	4.63
77 CLAY POND RD	Single Family Residential	Residential	Assumed Title 5 System	Phinneys Harbor/Back River	Bourne	196.0	176.4	6.40	4.63
45 CLAY POND RD	Single Family Residential	Residential	Assumed Title 5 System	Phinneys Harbor/Back River	Bourne	196.0	176.4	6.40	4.63
51 CLAY POND RD	Single Family Residential	Residential	Assumed Title 5 System	Phinneys Harbor/Back River	Bourne	196.0	176.4	6.40	4.63
73 CLAY POND RD	Single Family Residential	Residential	Assumed Title 5 System	Phinneys Harbor/Back River	Bourne	196.0	176.4	6.40	4.63
55 CLAY POND RD	Single Family Residential	Residential	Assumed Title 5 System	Phinneys Harbor/Back River	Bourne	196.0	176.4	6.40	4.63
69 CLAY POND RD	Single Family Residential	Residential	Assumed Title 5 System	Phinneys Harbor/Back River	Bourne	196.0	176.4	6.40	4.63
57 CLAY POND RD	Single Family Residential	Residential	Assumed Title 5 System	Phinneys Harbor/Back River	Bourne	196.0	176.4	6.40	4.63
109 CLAY POND RD	Single Family Residential	Residential	Assumed Title 5 System	Phinneys Harbor/Back River	Bourne	196.0	176.4	6.40	4.63
20 LAURA LN	Single Family Residential	Residential	Assumed Title 5 System	Phinneys Harbor/Back River	Bourne	196.0	176.4	6.40	4.63
21 CHESTER AVE	Single Family Residential	Residential	Assumed Title 5 System	Phinneys Harbor/Back River	Bourne	196.0	176.4	6.40	4.63
170 LEEWARD RD	Single Family Residential	Residential	Assumed Title 5 System	Phinneys Harbor/Back River	Bourne	196.0	176.4	6.40	4.63
3 SMALL ST	Single Family Residential	Residential	Assumed Title 5 System	Phinneys Harbor/Back River	Bourne	196.0	176.4	6.40	4.63
51 GAFFIELD AVE	Single Family Residential	Residential	Assumed Title 5 System	Phinneys Harbor/Back River	Bourne	196.0	176.4	6.40	4.63
2 SANFORD ST	Single Family Residential	Residential	Assumed Title 5 System	Phinneys Harbor/Back River	Bourne	196.0	176.4	6.40	4.63
4 WHEELER AVE	Single Family Residential	Residential	Assumed Title 5 System	Phinneys Harbor/Back River	Bourne	196.0	176.4	6.40	4.63
475 SHORE RD	Single Family Residential	Residential	Assumed Title 5 System	Phinneys Harbor/Back River	Bourne	196.0	176.4	6.40	4.63
171 CLIPPER RD	Single Family Residential	Residential	Assumed Title 5 System	Phinneys Harbor/Back River	Bourne	196.0	176.4	6.40	4.63
22 CLAY POND RD	Single Family Residential	Residential	Assumed Title 5 System	Phinneys Harbor/Back River	Bourne	196.0	176.4	6.40	4.63
196 CLIPPER RD	Single Family Residential	Residential	N/A	Phinneys Harbor/Back River	Bourne	196.0	176.4	6.40	4.63
21 HUNTINGTON AVE	Single Family Residential	Residential	Assumed Title 5 System	Phinneys Harbor/Back River	Bourne	196.0	176.4	6.40	4.63
109 VALLEY BARS RD	Single Family Residential	Residential	IA Systems	Phinneys Harbor/Back River	Bourne	196.0	176.4	6.40	4.63
111 CLAY POND RD	Single Family Residential	Residential	Assumed Title 5 System	Phinneys Harbor/Back River	Bourne	196.0	176.4	6.40	4.63
30 GAFFIELD AVE	Multiple Houses on one parcel	Residential	Assumed Title 5 System	Phinneys Harbor/Back River	Bourne	196.0	176.4	6.40	4.63
67 GAFFIELD AVE	Single Family Residential	Residential	Assumed Title 5 System	Phinneys Harbor/Back River	Bourne	196.0	176.4	6.40	4.63
138 MASHNEE RD	Single Family Residential	Residential	Assumed Title 5 System	Phinneys Harbor/Back River	Bourne	196.0	176.4	6.40	4.63
401 COUNTY RD	Single Family Residential	Residential	Assumed Title 5 System	Phinneys Harbor/Back River	Bourne	196.0	176.4	6.40	4.63
61 THOM AVE	Single Family Residential	Residential	Assumed Title 5 System	Phinneys Harbor/Back River	Bourne	196.0	176.4	6.40	4.63
70 MONUMENT AVE	Single Family Residential	Residential	N/A	Phinneys Harbor/Back River	Bourne	196.0	176.4	6.40	4.63
0 CLAY POND RD	Undevelopable Residential Land	Residential	N/A	Phinneys Harbor/Back River	Bourne	196.0	176.4	6.40	4.63
26 CLAY POND RD	Single Family Residential	Residential	Assumed Title 5 System	Phinneys Harbor/Back River	Bourne	196.0	176.4	6.40	4.63
139 LEEWARD RD	Multiple Houses on one parcel	Residential	Assumed Title 5 System	Phinneys Harbor/Back River	Bourne	196.0	176.4	6.40	4.63
96 CLAY POND RD	Single Family Residential	Residential	Assumed Title 5 System	Phinneys Harbor/Back River	Bourne	196.0	176.4	6.40	4.63
25 COLONY AVE	Single Family Residential	Residential	Assumed Title 5 System	Phinneys Harbor/Back River	Bourne	196.0	176.4	6.40	4.63
172 LEEWARD RD	Single Family Residential	Residential	Assumed Title 5 System	Phinneys Harbor/Back River	Bourne	196.0	176.4	6.40	4.63
94 CLAY POND RD	Single Family Residential	Residential	Assumed Title 5 System	Phinneys Harbor/Back River	Bourne	196.0	176.4	6.40	4.63
1 SANFORD ST	Single Family Residential	Residential	Assumed Title 5 System	Phinneys Harbor/Back River	Bourne	196.0	176.4	6.40	4.63
404 COUNTY RD	Multiple Houses on one parcel	Residential	Assumed Title 5 System	Phinneys Harbor/Back River	Bourne	196.0	176.4	6.40	4.63
173 CLIPPER RD	Single Family Residential	Residential	Assumed Title 5 System	Phinneys Harbor/Back River	Bourne	196.0	176.4	6.40	4.63
108 VALLEY BARS RD	Single Family Residential	Residential	Assumed Title 5 System	Phinneys Harbor/Back River	Bourne	196.0	176.4	6.40	4.63
198 CLIPPER RD	Single Family Residential	Residential	N/A	Phinneys Harbor/Back River	Bourne	196.0	176.4	6.40	4.63
18 LAURA LN	Single Family Residential	Residential	Assumed Title 5 System	Phinneys Harbor/Back River	Bourne	196.0	176.4	6.40	4.63
5 WHEELER AVE	Single Family Residential	Residential	Assumed Title 5 System	Phinneys Harbor/Back River	Bourne	196.0	176.4	6.40	4.63
92 CLAY POND RD	Single Family Residential	Residential	Assumed Title 5 System	Phinneys Harbor/Back River	Bourne	196.0	176.4	6.40	4.63

SITE_ADDR	USE_DESC	CODE_DESC	TITLE_5_STATUS_UPDATI	MAJ_WATERBASIN	WaterDistrict	AverageGPD	WWFlow_GPD	SepticLoad_kgNY	GUIALoad_kgNY
2 SMALL ST	Single Family Residential	Residential	Assumed Title 5 System	Phinneys Harbor/Back River	Bourne	196.0	176.4	6.40	4.63
30 CLAY POND RD	Single Family Residential	Residential	Assumed Title 5 System	Phinneys Harbor/Back River	Bourne	196.0	176.4	6.40	4.63
115 CLAY POND RD	Single Family Residential	Residential	Assumed Title 5 System	Phinneys Harbor/Back River	Bourne	196.0	176.4	6.40	4.63
27 HUNTINGTON AVE	Single Family Residential	Residential	Assumed Title 5 System	Phinneys Harbor/Back River	Bourne	196.0	176.4	6.40	4.63
140 MASHNEE RD	Single Family Residential	Residential	Assumed Title 5 System	Phinneys Harbor/Back River	Bourne	196.0	176.4	6.40	4.63
479 SHORE RD	Single Family Residential	Residential	Assumed Title 5 System	Phinneys Harbor/Back River	Bourne	196.0	176.4	6.40	4.63
17 LAURA LN	Single Family Residential	Residential	Assumed Title 5 System	Phinneys Harbor/Back River	Bourne	196.0	176.4	6.40	4.63
141 LEEWARD RD	Single Family Residential	Residential	Assumed Title 5 System	Phinneys Harbor/Back River	Bourne	196.0	176.4	6.40	4.63
36 CLAY POND RD	Single Family Residential	Residential	Assumed Title 5 System	Phinneys Harbor/Back River	Bourne	196.0	176.4	6.40	4.63
10 CHESTER AVE	Single Family Residential	Residential	Assumed Title 5 System	Phinneys Harbor/Back River	Bourne	196.0	176.4	6.40	4.63
90 CLAY POND RD	Single Family Residential	Residential	Assumed Title 5 System	Phinneys Harbor/Back River	Bourne	196.0	176.4	6.40	4.63
108 CLAY POND RD	Single Family Residential	Residential	Assumed Title 5 System	Phinneys Harbor/Back River	Bourne	196.0	176.4	6.40	4.63
4 CLAY POND RD	Single Family Residential	Residential	Assumed Title 5 System	Phinneys Harbor/Back River	Bourne	196.0	176.4	6.40	4.63
4 ARMSTRONG AVE	Single Family Residential	Residential	Assumed Title 5 System	Phinneys Harbor/Back River	Bourne	196.0	176.4	6.40	4.63
174 LEEWARD RD	Multiple Houses on one parcel	Residential	Assumed Title 5 System	Phinneys Harbor/Back River	Bourne	196.0	176.4	6.40	4.63
44 CLAY POND RD	Single Family Residential	Residential	Assumed Title 5 System	Phinneys Harbor/Back River	Bourne	196.0	176.4	6.40	4.63
107 VALLEY BARS RD	Single Family Residential	Residential	N/A	Phinneys Harbor/Back River	Bourne	196.0	176.4	6.40	4.63
50 CLAY POND RD	Single Family Residential	Residential	Assumed Title 5 System	Phinneys Harbor/Back River	Bourne	196.0	176.4	6.40	4.63
56 CLAY POND RD	Single Family Residential	Residential	Assumed Title 5 System	Phinneys Harbor/Back River	Bourne	196.0	176.4	6.40	4.63
60 CLAY POND RD	Single Family Residential	Residential	Assumed Title 5 System	Phinneys Harbor/Back River	Bourne	196.0	176.4	6.40	4.63
66 CLAY POND RD	Single Family Residential	Residential	Assumed Title 5 System	Phinneys Harbor/Back River	Bourne	196.0	176.4	6.40	4.63
70 CLAY POND RD	Single Family Residential	Residential	Assumed Title 5 System	Phinneys Harbor/Back River	Bourne	196.0	176.4	6.40	4.63
76 CLAY POND RD	Single Family Residential	Residential	Assumed Title 5 System	Phinneys Harbor/Back River	Bourne	196.0	176.4	6.40	4.63
82 CLAY POND RD	Single Family Residential	Residential	Assumed Title 5 System	Phinneys Harbor/Back River	Bourne	196.0	176.4	6.40	4.63
88 CLAY POND RD	Single Family Residential	Residential	Assumed Title 5 System	Phinneys Harbor/Back River	Bourne	196.0	176.4	6.40	4.63
175 CLIPPER RD	Single Family Residential	Residential	Assumed Title 5 System	Phinneys Harbor/Back River	Bourne	196.0	176.4	6.40	4.63
148 CLAY POND RD	Single Family Residential	Residential	Assumed Title 5 System	Phinneys Harbor/Back River	Bourne	196.0	176.4	6.40	4.63
405 COUNTRY RD	Single Family Residential	Residential	Assumed Title 5 System	Phinneys Harbor/Back River	Bourne	196.0	176.4	6.40	4.63
20 DOUGLAS AVE	Single Family Residential	Residential	Assumed Title 5 System	Phinneys Harbor/Back River	Bourne	196.0	176.4	6.40	4.63
200 CLIPPER RD	Single Family Residential	Residential	N/A	Phinneys Harbor/Back River	Bourne	196.0	176.4	6.40	4.63
4 SMALL ST	Single Family Residential	Residential	Assumed Title 5 System	Phinneys Harbor/Back River	Bourne	196.0	176.4	6.40	4.63
5 THOM AVE	Single Family Residential	Residential	Assumed Title 5 System	Phinneys Harbor/Back River	Bourne	196.0	176.4	6.40	4.63
70 GAFFIELD AVE	Single Family Residential	Residential	Assumed Title 5 System	Phinneys Harbor/Back River	Bourne	196.0	176.4	6.40	4.63
3 ARMSTRONG AVE	Single Family Residential	Residential	Assumed Title 5 System	Phinneys Harbor/Back River	Bourne	196.0	176.4	6.40	4.63
110 CLAY POND RD	Single Family Residential	Residential	Assumed Title 5 System	Phinneys Harbor/Back River	Bourne	196.0	176.4	6.40	4.63
483 SHORE RD	Single Family Residential	Residential	N/A	Phinneys Harbor/Back River	Bourne	196.0	176.4	6.40	4.63
16 LAURA LN	Single Family Residential	Residential	Assumed Title 5 System	Phinneys Harbor/Back River	Bourne	196.0	176.4	6.40	4.63
59 THOM AVE	Single Family Residential	Residential	Assumed Title 5 System	Phinneys Harbor/Back River	Bourne	196.0	176.4	6.40	4.63
57 THOM AVE	Single Family Residential	Residential	Assumed Title 5 System	Phinneys Harbor/Back River	Bourne	196.0	176.4	6.40	4.63
143 LEEWARD RD	Single Family Residential	Residential	Assumed Title 5 System	Phinneys Harbor/Back River	Bourne	196.0	176.4	6.40	4.63
2 DOUGLAS AVE	Single Family Residential	Residential	Assumed Title 5 System	Phinneys Harbor/Back River	Bourne	196.0	176.4	6.40	4.63
24 DOUGLAS AVE	Single Family Residential	Residential	Assumed Title 5 System	Phinneys Harbor/Back River	Bourne	196.0	176.4	6.40	4.63
63 THOM AVE	Single Family Residential	Residential	Assumed Title 5 System	Phinneys Harbor/Back River	Bourne	196.0	176.4	6.40	4.63
146 CLAY POND RD	Single Family Residential	Residential	Assumed Title 5 System	Phinneys Harbor/Back River	Bourne	196.0	176.4	6.40	4.63
55 THOM AVE	Single Family Residential	Residential	Assumed Title 5 System	Phinneys Harbor/Back River	Bourne	196.0	176.4	6.40	4.63
176 LEEWARD RD	Single Family Residential	Residential	Assumed Title 5 System	Phinneys Harbor/Back River	Bourne	196.0	176.4	6.40	4.63
18 DOUGLAS AVE	Developable Residential Land	Residential	N/A	Phinneys Harbor/Back River	Bourne	196.0	176.4	6.40	4.63
177 CLIPPER RD	Single Family Residential	Residential	Assumed Title 5 System	Phinneys Harbor/Back River	Bourne	196.0	176.4	6.40	4.63
67 THOM AVE	Single Family Residential	Residential	Assumed Title 5 System	Phinneys Harbor/Back River	Bourne	196.0	176.4	6.40	4.63
6 ARMSTRONG AVE	Single Family Residential	Residential	Assumed Title 5 System	Phinneys Harbor/Back River	Bourne	196.0	176.4	6.40	4.63
22 COLONY AVE	Single Family Residential	Residential	Assumed Title 5 System	Phinneys Harbor/Back River	Bourne	196.0	176.4	6.40	4.63
23 THOM AVE	Single Family Residential	Residential	Assumed Title 5 System	Phinneys Harbor/Back River	Bourne	196.0	176.4	6.40	4.63
25 THOM AVE	Undevelopable Residential Land	Residential	N/A	Phinneys Harbor/Back River	Bourne	196.0	176.4	6.40	4.63
202 CLIPPER RD	Single Family Residential	Residential	N/A	Phinneys Harbor/Back River	Bourne	196.0	176.4	6.40	4.63
27 THOM AVE	Undevelopable Residential Land	Residential	N/A	Phinneys Harbor/Back River	Bourne	196.0	176.4	6.40	4.63
21 COLONY AVE	Single Family Residential	Residential	Assumed Title 5 System	Phinneys Harbor/Back River	Bourne	196.0	176.4	6.40	4.63
15 LAURA LN	Single Family Residential	Residential	Assumed Title 5 System	Phinneys Harbor/Back River	Bourne	196.0	176.4	6.40	4.63

Page 16 of 22

Page 17 of 22

[illegible]

[illegible]

[illegible]

[illegible]

SITE_ADDR	USE_DESC	CODE_DESC	TITLE_5_STATUS_UPDATI	MAJ_WATERBASIN	WaterDistrict	AverageGPD	WWFlow_GPD	SepticLoad_kgNY	GUIALoad_kgNY
15 QUAKER LN	Developable Residential Land	Residential	N/A	Phinneys Harbor/Back River	Bourne	196.0	176.4	6.40	4.63
17 QUAKER LN	Developable Residential Land	Residential	N/A	Phinneys Harbor/Back River	Bourne	196.0	176.4	6.40	4.63
19 QUAKER LN	Developable Residential Land	Residential	N/A	Phinneys Harbor/Back River	Bourne	196.0	176.4	6.40	4.63
21 QUAKER LN	Developable Residential Land	Residential	N/A	Phinneys Harbor/Back River	Bourne	196.0	176.4	6.40	4.63
23 QUAKER LN	Developable Residential Land	Residential	N/A	Phinneys Harbor/Back River	Bourne	196.0	176.4	6.40	4.63
24 QUAKER LN	Developable Residential Land	Residential	N/A	Phinneys Harbor/Back River	Bourne	196.0	176.4	6.40	4.63
22 QUAKER LN	Single Family Residential	Residential	Assumed Title 5 System	Phinneys Harbor/Back River	Bourne	196.0	176.4	6.40	4.63
20 QUAKER LN	Single Family Residential	Residential	Assumed Title 5 System	Phinneys Harbor/Back River	Bourne	196.0	176.4	6.40	4.63
18 QUAKER LN	Single Family Residential	Residential	Assumed Title 5 System	Phinneys Harbor/Back River	Bourne	196.0	176.4	6.40	4.63
10 QUAKER LN	Single Family Residential	Residential	IA Systems	Phinneys Harbor/Back River	Bourne	196.0	176.4	6.40	4.63
16 QUAKER LN	Single Family Residential	Residential	Assumed Title 5 System	Phinneys Harbor/Back River	Bourne	196.0	176.4	6.40	4.63
310 SHORE RD	Single Family Residential	Residential	Assumed Title 5 System	Phinneys Harbor/Back River	Bourne	196.0	176.4	6.40	4.63
316 SHORE RD	Single Family Residential	Residential	Assumed Title 5 System	Phinneys Harbor/Back River	Bourne	196.0	176.4	6.40	4.63
2 ALONA AVE	Multiple Houses on one parcel	Residential	N/A	Phinneys Harbor/Back River	Bourne	196.0	176.4	6.40	4.63
0 ALONA AVE	Undevelopable Residential Land	Residential	N/A	Phinneys Harbor/Back River	Bourne	196.0	176.4	6.40	4.63
0 ALONA AVE	Accessory Land with Improvement	Residential	N/A	Phinneys Harbor/Back River	Bourne	196.0	176.4	6.40	4.63
200 EEL POND RD	Single Family Residential	Residential	N/A	Phinneys Harbor/Back River	Bourne	196.0	176.4	6.40	4.63
0 EEL POND RD	Undevelopable Residential Land	Residential	N/A	Phinneys Harbor/Back River	Bourne	196.0	176.4	6.40	4.63
0 PHINNEYS HARBOR	Undevelopable Residential Land	Residential	N/A	Phinneys Harbor/Back River	Bourne	196.0	176.4	6.40	4.63
14 ALONA AVE	Single Family Residential	Residential	N/A	Phinneys Harbor/Back River	Bourne	196.0	176.4	6.40	4.63
51 BEACH ST	Single Family Residential	Residential	Assumed Title 5 System	Phinneys Harbor/Back River	Bourne	196.0	176.4	6.40	4.63
61 BEACH ST	Single Family Residential	Residential	Assumed Title 5 System	Phinneys Harbor/Back River	Bourne	196.0	176.4	6.40	4.63
23 BACK RIVER RD	Single Family Residential	Residential	N/A	Phinneys Harbor/Back River	Bourne	196.0	176.4	6.40	4.63
91 OLD DAM RD	Mixed Use (Primarily Residential, sc	Multiple/Mixed Use	N/A	Phinneys Harbor/Back River	Bourne	365.3	328.8	11.92	8.63
88 COUNTY RD	Single Family Residential	Residential	Assumed Title 5 System	Phinneys Harbor/Back River	Bourne	196.0	176.4	6.40	4.63
5 ZOLI LN	Single Family Residential	Residential	Assumed Title 5 System	Phinneys Harbor/Back River	Bourne	196.0	176.4	6.40	4.63
4 ZOLI LN	Developable Residential Land	Residential	N/A	Phinneys Harbor/Back River	Bourne	196.0	176.4	6.40	4.63
22 MARYLAND AVE	Multiple Houses on one parcel	Residential	Assumed Title 5 System	Phinneys Harbor/Back River	Bourne	196.0	176.4	6.40	4.63
0 MARYLAND AVE	Developable Residential Land	Residential	N/A	Phinneys Harbor/Back River	Bourne	196.0	176.4	6.40	4.63
8 TIFFANY RD	Single Family Residential	Residential	Assumed Title 5 System	Phinneys Harbor/Back River	Bourne	196.0	176.4	6.40	4.63
10 TIFFANY RD	Single Family Residential	Residential	Assumed Title 5 System	Phinneys Harbor/Back River	Bourne	196.0	176.4	6.40	4.63
4 WORCESTER AVE	Single Family Residential	Residential	Assumed Title 5 System	Phinneys Harbor/Back River	Bourne	196.0	176.4	6.40	4.63
76 COUNTY RD	Single Family Residential	Residential	Assumed Title 5 System	Phinneys Harbor/Back River	Bourne	196.0	176.4	6.40	4.63
66 COUNTY RD	Single Family Residential	Residential	Assumed Title 5 System	Phinneys Harbor/Back River	Bourne	196.0	176.4	6.40	4.63
			N/A	Phinneys Harbor/Back River	Bourne	#N/A	#N/A	#N/A	#N/A
80 OLD DAM RD	Single Family Residential	Residential	N/A	Phinneys Harbor/Back River	Bourne	196.0	176.4	6.40	4.63
90 OLD DAM RD	Single Family Residential	Residential	N/A	Phinneys Harbor/Back River	Bourne	196.0	176.4	6.40	4.63
0 OLD DAM RD	Undevelopable Residential Land	Residential	N/A	Phinneys Harbor/Back River	Bourne	196.0	176.4	6.40	4.63
88 OLD DAM RD	Single Family Residential	Residential	Assumed Title 5 System	Phinneys Harbor/Back River	Bourne	196.0	176.4	6.40	4.63
60 COUNTY RD	Developable Residential Land	Residential	N/A	Phinneys Harbor/Back River	Bourne	196.0	176.4	6.40	4.63
38 EEL POND RD	Single Family Residential	Residential	Assumed Title 5 System	Phinneys Harbor/Back River	Bourne	196.0	176.4	6.40	4.63
12 TIFFANY RD	Single Family Residential	Residential	Assumed Title 5 System	Phinneys Harbor/Back River	Bourne	196.0	176.4	6.40	4.63
0 TARA TERR	Undevelopable Residential Land	Residential	N/A	Phinneys Harbor/Back River	Bourne	196.0	176.4	6.40	4.63
11 DOUGLAS AVE	Undevelopable Residential Land	Residential	N/A	Phinneys Harbor/Back River	Bourne	196.0	176.4	6.40	4.63
6 HOWARD AVE	Undevelopable Residential Land	Residential	N/A	Phinneys Harbor/Back River	Bourne	196.0	176.4	6.40	4.63
44 GAFFIELD AVE	Single Family Residential	Residential	Assumed Title 5 System	Phinneys Harbor/Back River	Bourne	196.0	176.4	6.40	4.63
42 MONUMENT AVE	Single Family Residential	Residential	N/A	Phinneys Harbor/Back River	Bourne	196.0	176.4	6.40	4.63
42 MONUMENT AVE	Single Family Residential	Residential	N/A	Phinneys Harbor/Back River	Bourne	196.0	176.4	6.40	4.63
140 EEL POND RD	Single Family Residential	Residential	N/A	Phinneys Harbor/Back River	Bourne	196.0	176.4	6.40	4.63
140 EEL POND RD	Single Family Residential	Residential	N/A	Phinneys Harbor/Back River	Bourne	196.0	176.4	6.40	4.63
26 MONUMENT AVE	Single Family Residential	Residential	N/A	Phinneys Harbor/Back River	Bourne	196.0	176.4	6.40	4.63
26 MONUMENT AVE	Single Family Residential	Residential	N/A	Phinneys Harbor/Back River	Bourne	196.0	176.4	6.40	4.63
			N/A	Phinneys Harbor/Back River	Bourne	#N/A	#N/A	#N/A	#N/A

SITE_ADDR	USE_DESC	CODE_DESC	ITLE_5_STATUS_UPDATEAJ	WATERBAS	WaterDistrict	AverageGPD	WWFlow_GPD	SepticLoad_kgNY	GUALoad_kgNY
0 HEAD OF THE BAY RD	Vacant, Conservation Organizations (Charitable Org.)	Exempt Property	N/A	Buttermilk Bay	Buzzards Bay	0.00	0.00	0.00	0.00
400 HEAD OF THE BAY RD	Mixed Use (Primarily Residential, some Agriculture)	Multiple/Mixed Use	N/A	Buttermilk Bay	Buzzards Bay	365.33	328.80	11.92	8.63
4 DAYNA LN	Single Family Residential	Residential	Assumed Title 5 System	Buttermilk Bay	Buzzards Bay	174.00	156.60	5.68	4.11
201 BOURNE DALE RD	Mixed Use (Primarily Residential, some Agriculture)	Multiple/Mixed Use	Assumed Title 5 System	Buttermilk Bay	Buzzards Bay	365.33	328.80	11.92	8.63
3 DAYNA LN	Single Family Residential	Residential	N/A	Buttermilk Bay	Buzzards Bay	174.00	156.60	5.68	4.11
1 PLYMOUTH LN	Single Family Residential	Residential	Assumed Title 5 System	Buttermilk Bay	Buzzards Bay	174.00	156.60	5.68	4.11
510 HEAD OF THE BAY RD	Single Family Residential	Residential	N/A	Buttermilk Bay	Buzzards Bay	174.00	156.60	5.68	4.11
500 HEAD OF THE BAY RD	Single Family Residential	Residential	Assumed Title 5 System	Buttermilk Bay	Buzzards Bay	174.00	156.60	5.68	4.11
570 HEAD OF THE BAY RD	Single Family Residential	Residential	N/A	Buttermilk Bay	Buzzards Bay	174.00	156.60	5.68	4.11
520 HEAD OF THE BAY RD	Single Family Residential	Residential	N/A	Buttermilk Bay	Buzzards Bay	174.00	156.60	5.68	4.11
530 HEAD OF THE BAY RD	Single Family Residential	Residential	Assumed Title 5 System	Buttermilk Bay	Buzzards Bay	174.00	156.60	5.68	4.11
540 HEAD OF THE BAY RD	Single Family Residential	Residential	Assumed Title 5 System	Buttermilk Bay	Buzzards Bay	174.00	156.60	5.68	4.11
620 HEAD OF THE BAY RD	Single Family Residential	Residential	Assumed Title 5 System	Buttermilk Bay	Buzzards Bay	174.00	156.60	5.68	4.11
580 HEAD OF THE BAY RD	Single Family Residential	Residential	Assumed Title 5 System	Buttermilk Bay	Buzzards Bay	174.00	156.60	5.68	4.11
680 HEAD OF THE BAY RD	Single Family Residential	Residential	Assumed Title 5 System	Buttermilk Bay	Buzzards Bay	174.00	156.60	5.68	4.11
74 OLD HEAD OF THE BAY RD	Mixed Use (Primarily Residential, some Forest)	Multiple/Mixed Use	N/A	Buttermilk Bay	Buzzards Bay	365.33	328.80	11.92	8.63
1 OLD HEAD OF THE BAY RD	Single Family Residential	Residential	Assumed Title 5 System	Buttermilk Bay	Buzzards Bay	174.00	156.60	5.68	4.11
5 OLD HEAD OF THE BAY RD	Single Family Residential	Residential	Assumed Title 5 System	Buttermilk Bay	Buzzards Bay	174.00	156.60	5.68	4.11
12 MORNING MIST LN	Single Family Residential	Residential	Assumed Title 5 System	Buttermilk Bay	Buzzards Bay	174.00	156.60	5.68	4.11
690 HEAD OF THE BAY RD	Single Family Residential	Residential	Assumed Title 5 System	Buttermilk Bay	Buzzards Bay	174.00	156.60	5.68	4.11
601 HEAD OF THE BAY RD	Single Family Residential	Residential	N/A	Buttermilk Bay	Buzzards Bay	174.00	156.60	5.68	4.11
70 OLD HEAD OF THE BAY RD	Single Family Residential	Residential	N/A	Buttermilk Bay	Buzzards Bay	174.00	156.60	5.68	4.11
9 MORNING MIST LN	Single Family Residential	Residential	Assumed Title 5 System	Buttermilk Bay	Buzzards Bay	174.00	156.60	5.68	4.11
800 HEAD OF THE BAY RD	Single Family Residential	Residential	N/A	Buttermilk Bay	Buzzards Bay	174.00	156.60	5.68	4.11
611 HEAD OF THE BAY RD	Single Family Residential	Residential	N/A	Buttermilk Bay	Buzzards Bay	174.00	156.60	5.68	4.11
7 MORNING MIST LN	Single Family Residential	Residential	Assumed Title 5 System	Buttermilk Bay	Buzzards Bay	174.00	156.60	5.68	4.11
854 HEAD OF THE BAY RD	Mixed Use (Primarily Residential, some Forest)	Multiple/Mixed Use	Assumed Title 5 System	Buttermilk Bay	Buzzards Bay	365.33	328.80	11.92	8.63
621 HEAD OF THE BAY RD	Single Family Residential	Residential	N/A	Buttermilk Bay	Buzzards Bay	174.00	156.60	5.68	4.11
55 OLD HEAD OF THE BAY RD	Multiple Houses on one parcel	Residential	N/A	Buttermilk Bay	Buzzards Bay	174.00	156.60	5.68	4.11
623 HEAD OF THE BAY RD	Single Family Residential	Residential	N/A	Buttermilk Bay	Buzzards Bay	174.00	156.60	5.68	4.11
700 HEAD OF THE BAY RD	Single Family Residential	Residential	N/A	Buttermilk Bay	Buzzards Bay	174.00	156.60	5.68	4.11
6 MORNING MIST LN	Single Family Residential	Residential	N/A	Buttermilk Bay	Buzzards Bay	174.00	156.60	5.68	4.11
5 MORNING MIST LN	Single Family Residential	Residential	Assumed Title 5 System	Buttermilk Bay	Buzzards Bay	174.00	156.60	5.68	4.11
625 HEAD OF THE BAY RD	Single Family Residential	Residential	N/A	Buttermilk Bay	Buzzards Bay	174.00	156.60	5.68	4.11
710 HEAD OF THE BAY RD	Single Family Residential	Residential	N/A	Buttermilk Bay	Buzzards Bay	174.00	156.60	5.68	4.11
681 HEAD OF THE BAY RD	Multiple Houses on one parcel	Residential	N/A	Buttermilk Bay	Buzzards Bay	174.00	156.60	5.68	4.11
4 MORNING MIST LN	Single Family Residential	Residential	N/A	Buttermilk Bay	Buzzards Bay	174.00	156.60	5.68	4.11
3 MORNING MIST LN	Single Family Residential	Residential	Assumed Title 5 System	Buttermilk Bay	Buzzards Bay	174.00	156.60	5.68	4.11
714 HEAD OF THE BAY RD	Single Family Residential	Residential	N/A	Buttermilk Bay	Buzzards Bay	174.00	156.60	5.68	4.11
2 MORNING MIST LN	Single Family Residential	Residential	N/A	Buttermilk Bay	Buzzards Bay	174.00	156.60	5.68	4.11
1 MORNING MIST LN	Single Family Residential	Residential	Assumed Title 5 System	Buttermilk Bay	Buzzards Bay	174.00	156.60	5.68	4.11
711 HEAD OF THE BAY RD	Single Family Residential	Residential	N/A	Buttermilk Bay	Buzzards Bay	174.00	156.60	5.68	4.11
880 HEAD OF THE BAY RD	Single Family Residential	Residential	N/A	Buttermilk Bay	Buzzards Bay	174.00	156.60	5.68	4.11
321 HEAD OF THE BAY RD	Single Family Residential	Residential	Assumed Title 5 System	Buttermilk Bay	Buzzards Bay	174.00	156.60	5.68	4.11
819 HEAD OF THE BAY RD	Single Family Residential	Residential	N/A	Buttermilk Bay	Buzzards Bay	174.00	156.60	5.68	4.11
7-H GRESH CIR	Residential Condominium	Residential	Assumed Title 5 System	Buttermilk Bay	Buzzards Bay	174.00	156.60	5.68	4.11
1-A THOMPSON ROAD	Residential Condominium	Residential	N/A	Buttermilk Bay	Buzzards Bay	174.00	156.60	5.68	4.11
1 PINE RIDGE RD	Single Family Residential	Residential	N/A	Buttermilk Bay	Buzzards Bay	174.00	156.60	5.68	4.11
4 PINE RIDGE RD	Single Family Residential	Residential	N/A	Buttermilk Bay	Buzzards Bay	174.00	156.60	5.68	4.11
294 HEAD OF THE BAY RD	Single Family Residential	Residential	Assumed Title 5 System	Buttermilk Bay	Buzzards Bay	174.00	156.60	5.68	4.11
901 HEAD OF THE BAY RD	Single Family Residential	Residential	N/A	Buttermilk Bay	Buzzards Bay	174.00	156.60	5.68	4.11
314 HEAD OF THE BAY RD	Single Family Residential	Residential	Assumed Title 5 System	Buttermilk Bay	Buzzards Bay	174.00	156.60	5.68	4.11
35 MIRASOL DR	Single Family Residential	Residential	Assumed Title 5 System	Buttermilk Bay	Buzzards Bay	174.00	156.60	5.68	4.11
7 PINE RIDGE RD	Single Family Residential	Residential	N/A	Buttermilk Bay	Buzzards Bay	174.00	156.60	5.68	4.11
907 HEAD OF THE BAY RD	Single Family Residential	Residential	N/A	Buttermilk Bay	Buzzards Bay	174.00	156.60	5.68	4.11
8 PINE RIDGE RD	Single Family Residential	Residential	N/A	Buttermilk Bay	Buzzards Bay	174.00	156.60	5.68	4.11
915 HEAD OF THE BAY RD	Single Family Residential	Residential	N/A	Buttermilk Bay	Buzzards Bay	174.00	156.60	5.68	4.11
33 MIRASOL DR	Single Family Residential	Residential	Assumed Title 5 System	Buttermilk Bay	Buzzards Bay	174.00	156.60	5.68	4.11

Page 2 of 8

SITE_ADDR	USE_DESC	CODE_DESC	ITLE_5_STATUS_UPDATE	WaterDistrict	AverageGPD	WWFlow_GPD	SepticLoad_kgNY	GUIALoad_kgNY	
225 HEAD OF THE BAY RD	Single Family Residential	Residential	Assumed Title 5 System	Buttermilk Bay	Buzzards Bay	174.00	156.60	5.68	4.11
49 DESERET DR	Single Family Residential	Residential	Assumed Title 5 System	Buttermilk Bay	Buzzards Bay	174.00	156.60	5.68	4.11
6 SETTLERS WAY	Single Family Residential	Residential	Assumed Title 5 System	Buttermilk Bay	Buzzards Bay	174.00	156.60	5.68	4.11
215 HEAD OF THE BAY RD	Single Family Residential	Residential	N/A	Buttermilk Bay	Buzzards Bay	174.00	156.60	5.68	4.11
4 SETTLERS WAY	Single Family Residential	Residential	Assumed Title 5 System	Buttermilk Bay	Buzzards Bay	174.00	156.60	5.68	4.11
43 DESERET DR	Single Family Residential	Residential	Assumed Title 5 System	Buttermilk Bay	Buzzards Bay	174.00	156.60	5.68	4.11
4 KNOB LN	Single Family Residential	Residential	Assumed Title 5 System	Buttermilk Bay	Buzzards Bay	174.00	156.60	5.68	4.11
41 DESERET DR	Single Family Residential	Residential	Assumed Title 5 System	Buttermilk Bay	Buzzards Bay	174.00	156.60	5.68	4.11
44 DESERET DR	Single Family Residential	Residential	Assumed Title 5 System	Buttermilk Bay	Buzzards Bay	174.00	156.60	5.68	4.11
3 KNOB LN	Single Family Residential	Residential	Assumed Title 5 System	Buttermilk Bay	Buzzards Bay	174.00	156.60	5.68	4.11
42 DESERET DR	Single Family Residential	Residential	Assumed Title 5 System	Buttermilk Bay	Buzzards Bay	174.00	156.60	5.68	4.11
40 DESERET DR	Single Family Residential	Residential	Assumed Title 5 System	Buttermilk Bay	Buzzards Bay	174.00	156.60	5.68	4.11
1 KNOB LN	Single Family Residential	Residential	N/A	Buttermilk Bay	Buzzards Bay	174.00	156.60	5.68	4.11
2 KNOB LN	Single Family Residential	Residential	N/A	Buttermilk Bay	Buzzards Bay	174.00	156.60	5.68	4.11
11 WHITE CLIFF RD	Single Family Residential	Residential	Assumed Title 5 System	Buttermilk Bay	Buzzards Bay	174.00	156.60	5.68	4.11
5 KETTLE LN	Single Family Residential	Residential	N/A	Buttermilk Bay	Buzzards Bay	174.00	156.60	5.68	4.11
4 KETTLE LN	Developable Residential Land	Residential	N/A	Buttermilk Bay	Buzzards Bay	174.00	156.60	5.68	4.11
32 DESERET DR	Single Family Residential	Residential	Assumed Title 5 System	Buttermilk Bay	Buzzards Bay	174.00	156.60	5.68	4.11
30 DESERET DR	Single Family Residential	Residential	Assumed Title 5 System	Buttermilk Bay	Buzzards Bay	174.00	156.60	5.68	4.11
48 HEAD OF THE BAY RD	Two-Family Residential	Residential	Assumed Title 5 System	Buttermilk Bay	Buzzards Bay	174.00	156.60	5.68	4.11
2 KETTLE LN	Single Family Residential	Residential	Assumed Title 5 System	Buttermilk Bay	Buzzards Bay	174.00	156.60	5.68	4.11
29 DESERET DR	Single Family Residential	Residential	N/A	Buttermilk Bay	Buzzards Bay	174.00	156.60	5.68	4.11
27 DESERET DR	Single Family Residential	Residential	Assumed Title 5 System	Buttermilk Bay	Buzzards Bay	174.00	156.60	5.68	4.11
54 HEAD OF THE BAY RD	Single Family Residential	Residential	N/A	Buttermilk Bay	Buzzards Bay	174.00	156.60	5.68	4.11
50 HEAD OF THE BAY RD	Single Family Residential	Residential	Assumed Title 5 System	Buttermilk Bay	Buzzards Bay	174.00	156.60	5.68	4.11
46 HEAD OF THE BAY RD	Single Family Residential	Residential	Assumed Title 5 System	Buttermilk Bay	Buzzards Bay	174.00	156.60	5.68	4.11
20 QUAMHASSET RD	Single Family Residential	Residential	N/A	Buttermilk Bay	Buzzards Bay	174.00	156.60	5.68	4.11
1 KERNA DR	Single Family Residential	Residential	Assumed Title 5 System	Buttermilk Bay	Buzzards Bay	174.00	156.60	5.68	4.11
22 QUAMHASSET RD	Single Family Residential	Residential	N/A	Buttermilk Bay	Buzzards Bay	174.00	156.60	5.68	4.11
42 HEAD OF THE BAY RD	Single Family Residential	Residential	Assumed Title 5 System	Buttermilk Bay	Buzzards Bay	174.00	156.60	5.68	4.11
5 KERNA DR	Two-Family Residential	Residential	N/A	Buttermilk Bay	Buzzards Bay	174.00	156.60	5.68	4.11
44 HEAD OF THE BAY RD	Single Family Residential	Residential	Assumed Title 5 System	Buttermilk Bay	Buzzards Bay	174.00	156.60	5.68	4.11
23 QUAMHASSET RD	Single Family Residential	Residential	N/A	Buttermilk Bay	Buzzards Bay	174.00	156.60	5.68	4.11
7 GAINSBORO DR	Single Family Residential	Residential	N/A	Buttermilk Bay	Buzzards Bay	174.00	156.60	5.68	4.11
18 QUAMHASSET RD	Single Family Residential	Residential	N/A	Buttermilk Bay	Buzzards Bay	174.00	156.60	5.68	4.11
14 QUAMHASSET RD	Single Family Residential	Residential	N/A	Buttermilk Bay	Buzzards Bay	174.00	156.60	5.68	4.11
54 ARLINGTON DR	Single Family Residential	Residential	N/A	Buttermilk Bay	Buzzards Bay	174.00	156.60	5.68	4.11
21 QUAMHASSET RD	Single Family Residential	Residential	Assumed Title 5 System	Buttermilk Bay	Buzzards Bay	174.00	156.60	5.68	4.11
12 QUAMHASSET RD	Single Family Residential	Residential	N/A	Buttermilk Bay	Buzzards Bay	174.00	156.60	5.68	4.11
16 QUAMHASSET RD	Single Family Residential	Residential	Assumed Title 5 System	Buttermilk Bay	Buzzards Bay	174.00	156.60	5.68	4.11
19 QUAMHASSET RD	Single Family Residential	Residential	Assumed Title 5 System	Buttermilk Bay	Buzzards Bay	174.00	156.60	5.68	4.11
6 KERNA DR	Multiple Houses on one parcel	Residential	Assumed Title 5 System	Buttermilk Bay	Buzzards Bay	174.00	156.60	5.68	4.11
10 QUAMHASSET RD	Single Family Residential	Residential	N/A	Buttermilk Bay	Buzzards Bay	174.00	156.60	5.68	4.11
17 QUAMHASSET RD	Single Family Residential	Residential	Assumed Title 5 System	Buttermilk Bay	Buzzards Bay	174.00	156.60	5.68	4.11
6 QUAMHASSET RD	Single Family Residential	Residential	N/A	Buttermilk Bay	Buzzards Bay	174.00	156.60	5.68	4.11
8 QUAMHASSET RD	Single Family Residential	Residential	N/A	Buttermilk Bay	Buzzards Bay	174.00	156.60	5.68	4.11
15 QUAMHASSET RD	Single Family Residential	Residential	Assumed Title 5 System	Buttermilk Bay	Buzzards Bay	174.00	156.60	5.68	4.11
40 CATSKILL RD	Single Family Residential	Residential	N/A	Buttermilk Bay	Buzzards Bay	174.00	156.60	5.68	4.11
36 STUDIO DR	Single Family Residential	Residential	N/A	Buttermilk Bay	Buzzards Bay	174.00	156.60	5.68	4.11
9 QUAMHASSET RD	Single Family Residential	Residential	Assumed Title 5 System	Buttermilk Bay	Buzzards Bay	174.00	156.60	5.68	4.11
7 WOLF RD	Single Family Residential	Residential	N/A	Buttermilk Bay	Buzzards Bay	174.00	156.60	5.68	4.11
2 ARLINGTON DR	Single Family Residential	Residential	Assumed Title 5 System	Buttermilk Bay	Buzzards Bay	174.00	156.60	5.68	4.11
37 STUDIO DR	Single Family Residential	Residential	N/A	Buttermilk Bay	Buzzards Bay	174.00	156.60	5.68	4.11
6 FINCH LN	Single Family Residential	Residential	Assumed Title 5 System	Buttermilk Bay	Buzzards Bay	174.00	156.60	5.68	4.11
15 WOLF RD	Single Family Residential	Residential	N/A	Buttermilk Bay	Buzzards Bay	174.00	156.60	5.68	4.11
7 QUAMHASSET RD	Single Family Residential	Residential	Assumed Title 5 System	Buttermilk Bay	Buzzards Bay	174.00	156.60	5.68	4.11
35 STUDIO DR	Single Family Residential	Residential	N/A	Buttermilk Bay	Buzzards Bay	174.00	156.60	5.68	4.11
4 FINCH LN	Single Family Residential	Residential	Assumed Title 5 System	Buttermilk Bay	Buzzards Bay	174.00	156.60	5.68	4.11

Page 4 of 8

Page 5 of 8

SITE_ADDR	USE_DESC	CODE_DESC	ITLE_5_STATUS_UPDATEAJ	WATERBAS	WaterDistrict	AverageGPD	WWFlow_GPD	SepticLoad_kgNY	GUIALoad_kgNY
13 QUEENS BAY LN	Single Family Residential	Residential	Assumed Title 5 System	Buttermilk Bay	Buzzards Bay	174.00	156.60	5.68	4.11
21 CATSKILL RD	Single Family Residential	Residential	Assumed Title 5 System	Buttermilk Bay	Buzzards Bay	174.00	156.60	5.68	4.11
15 KAYAJAN AVE	Single Family Residential	Residential	Assumed Title 5 System	Buttermilk Bay	Buzzards Bay	174.00	156.60	5.68	4.11
50 RIP VAN WINKLE WAY	Single Family Residential	Residential	N/A	Buttermilk Bay	Buzzards Bay	174.00	156.60	5.68	4.11
42 PURITAN RD	Single Family Residential	Residential	Assumed Title 5 System	Buttermilk Bay	Buzzards Bay	174.00	156.60	5.68	4.11
41 RIP VAN WINKLE WAY	Single Family Residential	Residential	Assumed Title 5 System	Buttermilk Bay	Buzzards Bay	174.00	156.60	5.68	4.11
12 QUEENS BAY LN	Single Family Residential	Residential	Assumed Title 5 System	Buttermilk Bay	Buzzards Bay	174.00	156.60	5.68	4.11
4 BREWSTER ST	Single Family Residential	Residential	Assumed Title 5 System	Buttermilk Bay	Buzzards Bay	174.00	156.60	5.68	4.11
11 CROWS NEST DR	Single Family Residential	Residential	Assumed Title 5 System	Buttermilk Bay	Buzzards Bay	174.00	156.60	5.68	4.11
61 RIP VAN WINKLE WAY	Single Family Residential	Residential	Assumed Title 5 System	Buttermilk Bay	Buzzards Bay	174.00	156.60	5.68	4.11
39 PURITAN RD	Single Family Residential	Residential	Assumed Title 5 System	Buttermilk Bay	Buzzards Bay	174.00	156.60	5.68	4.11
18 KAYAJAN AVE	Single Family Residential	Residential	Assumed Title 5 System	Buttermilk Bay	Buzzards Bay	174.00	156.60	5.68	4.11
7 BREWSTER ST	Single Family Residential	Residential	Assumed Title 5 System	Buttermilk Bay	Buzzards Bay	174.00	156.60	5.68	4.11
18 STUDIO DR	Single Family Residential	Residential	Assumed Title 5 System	Buttermilk Bay	Buzzards Bay	174.00	156.60	5.68	4.11
43 RIP VAN WINKLE WAY	Single Family Residential	Residential	N/A	Buttermilk Bay	Buzzards Bay	174.00	156.60	5.68	4.11
11 QUEENS BAY LN	Single Family Residential	Residential	Assumed Title 5 System	Buttermilk Bay	Buzzards Bay	174.00	156.60	5.68	4.11
13 KAYAJAN AVE	Single Family Residential	Residential	Assumed Title 5 System	Buttermilk Bay	Buzzards Bay	174.00	156.60	5.68	4.11
8 CROWS NEST DR	Single Family Residential	Residential	Assumed Title 5 System	Buttermilk Bay	Buzzards Bay	174.00	156.60	5.68	4.11
6 BREWSTER ST	Single Family Residential	Residential	Assumed Title 5 System	Buttermilk Bay	Buzzards Bay	174.00	156.60	5.68	4.11
31 RIP VAN WINKLE WAY	Single Family Residential	Residential	Assumed Title 5 System	Buttermilk Bay	Buzzards Bay	174.00	156.60	5.68	4.11
11 KAYAJAN AVE	Single Family Residential	Residential	Assumed Title 5 System	Buttermilk Bay	Buzzards Bay	174.00	156.60	5.68	4.11
40 PURITAN RD	Single Family Residential	Residential	Assumed Title 5 System	Buttermilk Bay	Buzzards Bay	174.00	156.60	5.68	4.11
9 CROWS NEST DR	Single Family Residential	Residential	Assumed Title 5 System	Buttermilk Bay	Buzzards Bay	174.00	156.60	5.68	4.11
28 RIP VAN WINKLE WAY	Multiple Houses on one parcel	Residential	Assumed Title 5 System	Buttermilk Bay	Buzzards Bay	174.00	156.60	5.68	4.11
17 CATSKILL RD	Single Family Residential	Residential	Assumed Title 5 System	Buttermilk Bay	Buzzards Bay	174.00	156.60	5.68	4.11
9 BREWSTER ST	Single Family Residential	Residential	Assumed Title 5 System	Buttermilk Bay	Buzzards Bay	174.00	156.60	5.68	4.11
4 CARVER ST	Single Family Residential	Residential	Assumed Title 5 System	Buttermilk Bay	Buzzards Bay	174.00	156.60	5.68	4.11
16 STUDIO DR	Single Family Residential	Residential	N/A	Buttermilk Bay	Buzzards Bay	174.00	156.60	5.68	4.11
35 PURITAN RD	Single Family Residential	Residential	Assumed Title 5 System	Buttermilk Bay	Buzzards Bay	174.00	156.60	5.68	4.11
54 RIP VAN WINKLE WAY	Single Family Residential	Residential	N/A	Buttermilk Bay	Buzzards Bay	174.00	156.60	5.68	4.11
55 RIP VAN WINKLE WAY	Single Family Residential	Residential	N/A	Buttermilk Bay	Buzzards Bay	174.00	156.60	5.68	4.11
9 QUEENS BAY LN	Single Family Residential	Residential	Assumed Title 5 System	Buttermilk Bay	Buzzards Bay	174.00	156.60	5.68	4.11
25 RIP VAN WINKLE WAY	Single Family Residential	Residential	Assumed Title 5 System	Buttermilk Bay	Buzzards Bay	174.00	156.60	5.68	4.11
7 CROWS NEST DR	Single Family Residential	Residential	Assumed Title 5 System	Buttermilk Bay	Buzzards Bay	174.00	156.60	5.68	4.11
12 STUDIO DR	Single Family Residential	Residential	N/A	Buttermilk Bay	Buzzards Bay	174.00	156.60	5.68	4.11
6 CROWS NEST DR	Single Family Residential	Residential	Assumed Title 5 System	Buttermilk Bay	Buzzards Bay	174.00	156.60	5.68	4.11
67 RIP VAN WINKLE WAY	Single Family Residential	Residential	Assumed Title 5 System	Buttermilk Bay	Buzzards Bay	174.00	156.60	5.68	4.11
22 RIP VAN WINKLE WAY	Single Family Residential	Residential	N/A	Buttermilk Bay	Buzzards Bay	174.00	156.60	5.68	4.11
550 HEAD OF THE BAY RD	Single Family Residential	Residential	N/A	Buttermilk Bay	Buzzards Bay	174.00	156.60	5.68	4.11
39 PINE RIDGE RD	Single Family Residential	Residential	N/A	Buttermilk Bay	Buzzards Bay	174.00	156.60	5.68	4.11
45 BAYHEAD SHORES RD	Single Family Residential	Residential	Assumed Title 5 System	Buttermilk Bay	Buzzards Bay	174.00	156.60	5.68	4.11
23 PINE RIDGE RD	Single Family Residential	Residential	N/A	Buttermilk Bay	Buzzards Bay	174.00	156.60	5.68	4.11
10 MORNING MIST LN	Single Family Residential	Residential	Assumed Title 5 System	Buttermilk Bay	Buzzards Bay	174.00	156.60	5.68	4.11
560 HEAD OF THE BAY RD	Single Family Residential	Residential	Assumed Title 5 System	Buttermilk Bay	Buzzards Bay	174.00	156.60	5.68	4.11
33 OLD HEAD OF THE BAY RD	Single Family Residential	Residential	N/A	Buttermilk Bay	Buzzards Bay	174.00	156.60	5.68	4.11
21 OLD HEAD OF THE BAY RD	Mixed Use (Primarily Residential, some Agriculture)	Multiple/Mixed Use	N/A	Buttermilk Bay	Buzzards Bay	365.33	328.80	11.92	8.63
14 SETTLERS WAY	Single Family Residential	Residential	Assumed Title 5 System	Buttermilk Bay	Buzzards Bay	174.00	156.60	5.68	4.11
16 SETTLERS WAY	Single Family Residential	Residential	Assumed Title 5 System	Buttermilk Bay	Buzzards Bay	174.00	156.60	5.68	4.11
22 MIRASOL DR	Single Family Residential	Residential	Assumed Title 5 System	Buttermilk Bay	Buzzards Bay	174.00	156.60	5.68	4.11
26 MIRASOL DR	Single Family Residential	Residential	Assumed Title 5 System	Buttermilk Bay	Buzzards Bay	174.00	156.60	5.68	4.11
17 SETTLERS WAY	Single Family Residential	Residential	Assumed Title 5 System	Buttermilk Bay	Buzzards Bay	174.00	156.60	5.68	4.11
24 MIRASOL DR	Single Family Residential	Residential	Assumed Title 5 System	Buttermilk Bay	Buzzards Bay	174.00	156.60	5.68	4.11
15 SETTLERS WAY	Single Family Residential	Residential	Assumed Title 5 System	Buttermilk Bay	Buzzards Bay	174.00	156.60	5.68	4.11
15 MIRASOL DR	Single Family Residential	Residential	Assumed Title 5 System	Buttermilk Bay	Buzzards Bay	174.00	156.60	5.68	4.11
5 SETTLERS WAY	Single Family Residential	Residential	Assumed Title 5 System	Buttermilk Bay	Buzzards Bay	174.00	156.60	5.68	4.11
1 SETTLERS WAY	Single Family Residential	Residential	Assumed Title 5 System	Buttermilk Bay	Buzzards Bay	174.00	156.60	5.68	4.11
10 MIRASOL DR	Single Family Residential	Residential	Assumed Title 5 System	Buttermilk Bay	Buzzards Bay	174.00	156.60	5.68	4.11
12 MIRASOL DR	Single Family Residential	Residential	Assumed Title 5 System	Buttermilk Bay	Buzzards Bay	174.00	156.60	5.68	4.11

SITE_ADDR	USE_DESC	CODE_DESC	ITLE_5_STATUS_UPDATEAJ	WATERBAS	WaterDistrict	AverageGPD	WWFlow_GPD	SepticLoad_kgNY	GUALoad_kgNY
3 SETTLERS WAY	Single Family Residential	Residential	Assumed Title 5 System	Buttermilk Bay	Buzzards Bay	174.00	156.60	5.68	4.11
14 MIRASOL DR	Single Family Residential	Residential	Assumed Title 5 System	Buttermilk Bay	Buzzards Bay	174.00	156.60	5.68	4.11
9 SETTLERS WAY	Single Family Residential	Residential	Assumed Title 5 System	Buttermilk Bay	Buzzards Bay	174.00	156.60	5.68	4.11
7 SETTLERS WAY	Single Family Residential	Residential	Assumed Title 5 System	Buttermilk Bay	Buzzards Bay	174.00	156.60	5.68	4.11
11 SETTLERS WAY	Single Family Residential	Residential	Assumed Title 5 System	Buttermilk Bay	Buzzards Bay	174.00	156.60	5.68	4.11
2 MIRASOL DR	Single Family Residential	Residential	Assumed Title 5 System	Buttermilk Bay	Buzzards Bay	174.00	156.60	5.68	4.11
2 SETTLERS WAY	Single Family Residential	Residential	Assumed Title 5 System	Buttermilk Bay	Buzzards Bay	174.00	156.60	5.68	4.11
8 SETTLERS WAY	Single Family Residential	Residential	Assumed Title 5 System	Buttermilk Bay	Buzzards Bay	174.00	156.60	5.68	4.11
10 SETTLERS WAY	Single Family Residential	Residential	Assumed Title 5 System	Buttermilk Bay	Buzzards Bay	174.00	156.60	5.68	4.11
45 DESERET DR	Single Family Residential	Residential	Assumed Title 5 System	Buttermilk Bay	Buzzards Bay	174.00	156.60	5.68	4.11
47 DESERET DR	Single Family Residential	Residential	Assumed Title 5 System	Buttermilk Bay	Buzzards Bay	174.00	156.60	5.68	4.11
29 MIRASOL DR	Single Family Residential	Residential	Assumed Title 5 System	Buttermilk Bay	Buzzards Bay	174.00	156.60	5.68	4.11
31 MIRASOL DR	Single Family Residential	Residential	Assumed Title 5 System	Buttermilk Bay	Buzzards Bay	174.00	156.60	5.68	4.11
295 HEAD OF THE BAY RD	Multiple Houses on one parcel	Residential	Assumed Title 5 System	Buttermilk Bay	Buzzards Bay	174.00	156.60	5.68	4.11
47 BAYHEAD SHORES RD	Single Family Residential	Residential	Assumed Title 5 System	Buttermilk Bay	Buzzards Bay	174.00	156.60	5.68	4.11
900 HEAD OF THE BAY RD	Undevelopable Residential Land	Residential	Assumed Title 5 System	Buttermilk Bay	Buzzards Bay	174.00	156.60	5.68	4.11
910 HEAD OF THE BAY RD	Undevelopable Residential Land	Residential	Assumed Title 5 System	Buttermilk Bay	Buzzards Bay	174.00	156.60	5.68	4.11
0 DRY CEDAR SWAMP RD	Vacant, District (County)	Exempt Property	N/A	Buttermilk Bay	Assumed Private	0.00	0.00	0.00	0.00
0 PLYMOUTH LN	Vacant, Conservation Organizations (Charitable Org.)	Exempt Property	N/A	Buttermilk Bay	Assumed Private	0.00	0.00	0.00	0.00
0 BOURNE DALE RD	Vacant, Conservation Organizations (Charitable Org.)	Exempt Property	N/A	Buttermilk Bay	Assumed Private	0.00	0.00	0.00	0.00
0 PLYMOUTH LN	Vacant, Selectmen or City Council (Municipal)	Exempt Property	N/A	Buttermilk Bay	Assumed Private	0.00	0.00	0.00	0.00
0 BOURNE DALE RD	Mixed Use (Primarily Residential, some Agriculture)	Multiple/Mixed Use	Assumed Title 5 System	Buttermilk Bay	Assumed Private	365.33	328.80	11.92	8.63
0 PLYMOUTH LN	Productive Woodland (Ch. 61A, not classified as Open Space)	Agricultural/Horticulture	N/A	Buttermilk Bay	Assumed Private	1,826.67	1,644.00	59.62	43.15
200 BOURNE DALE RD	Productive Woodland (Ch. 61A, not classified as Open Space)	Agricultural/Horticulture	N/A	Buttermilk Bay	Assumed Private	1,826.67	1,644.00	59.62	43.15
0 BOURNE DALE RD	Productive Woodland (Ch. 61A, not classified as Open Space)	Agricultural/Horticulture	N/A	Buttermilk Bay	Assumed Private	1,826.67	1,644.00	59.62	43.15
720 HEAD OF THE BAY RD	Cranberry Bog (Ch. 61A, not classified as Open Space)	Agricultural/Horticulture	N/A	Buttermilk Bay	Assumed Private	1,826.67	1,644.00	59.62	43.15
11 PLYMOUTH LN	Single Family Residential	Residential	Assumed Title 5 System	Buttermilk Bay	Assumed Private	182.67	164.40	5.96	4.32
430 HEAD OF THE BAY RD	Productive Woodland (Ch. 61A, not classified as Open Space)	Agricultural/Horticulture	N/A	Buttermilk Bay	Assumed Private	1,826.67	1,644.00	59.62	43.15
9 PLYMOUTH LN	Single Family Residential	Residential	Assumed Title 5 System	Buttermilk Bay	Assumed Private	182.67	164.40	5.96	4.32
5 PLYMOUTH LN	Single Family Residential	Residential	N/A	Buttermilk Bay	Assumed Private	182.67	164.40	5.96	4.32
30 OLD HEAD OF THE BAY RD	Single Family Residential	Residential	Assumed Title 5 System	Buttermilk Bay	Assumed Private	182.67	164.40	5.96	4.32
0 HEAD OF THE BAY RD	Productive Woodland (Ch. 61A, not classified as Open Space)	Agricultural/Horticulture	N/A	Buttermilk Bay	Assumed Private	1,826.67	1,644.00	59.62	43.15
0 HEAD OF THE BAY RD	Necessary related land-farm roads, ponds, land under farmland	Agricultural/Horticulture	N/A	Buttermilk Bay	Assumed Private	1,826.67	1,644.00	59.62	43.15
0 BOURNE DALE RD	Vacant, Conservation (Municipal or County)	Exempt Property	N/A	Buttermilk Bay	Assumed Private	0.00	0.00	0.00	0.00
0 OLD HEAD OF THE BAY RD	Undevelopable Residential Land	Residential	N/A	Buttermilk Bay	Assumed Private	182.67	164.40	5.96	4.32
0 HEAD OF THE BAY RD	Developable Residential Land	Residential	N/A	Buttermilk Bay	Assumed Private	182.67	164.40	5.96	4.32
0 HEAD OF THE BAY RD	Developable Residential Land	Residential	N/A	Buttermilk Bay	Assumed Private	182.67	164.40	5.96	4.32
880 HEAD OF THE BAY RD	Undevelopable Residential Land	Residential	N/A	Buttermilk Bay	Assumed Private	182.67	164.40	5.96	4.32
0 HEAD OF THE BAY RD	Undevelopable Residential Land	Residential	N/A	Buttermilk Bay	Assumed Private	182.67	164.40	5.96	4.32
880 HEAD OF THE BAY RD	Undevelopable Residential Land	Residential	N/A	Buttermilk Bay	Assumed Private	182.67	164.40	5.96	4.32
0 PINE RIDGE RD	Vacant, Selectmen or City Council (Municipal)	Exempt Property	N/A	Buttermilk Bay	Assumed Private	0.00	0.00	0.00	0.00
0 HEAD OF THE BAY RD	Vacant, Conservation (Municipal or County)	Exempt Property	N/A	Buttermilk Bay	Assumed Private	0.00	0.00	0.00	0.00
285 HEAD OF THE BAY RD	Vacant, Conservation (Municipal or County)	Exempt Property	N/A	Buttermilk Bay	Assumed Private	0.00	0.00	0.00	0.00
1009 HEAD OF THE BAY RD	Recreation, Active Use (Charitable Org.)	Exempt Property	N/A	Buttermilk Bay	Assumed Private	0.00	0.00	0.00	0.00
41 BAYHEAD SHORES RD	Accessory Land with Improvement	Residential	Assumed Title 5 System	Buttermilk Bay	Assumed Private	182.67	164.40	5.96	4.32
0 PINE RIDGE RD	Vacant, Selectmen or City Council (Municipal)	Exempt Property	N/A	Buttermilk Bay	Assumed Private	0.00	0.00	0.00	0.00
0 HEAD OF THE BAY RD	Improved, District (County)	Exempt Property	N/A	Buttermilk Bay	Assumed Private	0.00	0.00	0.00	0.00
26 HEAD OF THE BAY RD	Apartments with More than Eight Units	Residential	Assumed Title 5 System	Buttermilk Bay	Assumed Private	182.67	164.40	5.96	4.32
0 HEAD OF THE BAY RD	Vacant, District (County)	Exempt Property	N/A	Buttermilk Bay	Assumed Private	0.00	0.00	0.00	0.00
3 KETTLE LN	Developable Residential Land	Residential	N/A	Buttermilk Bay	Assumed Private	182.67	164.40	5.96	4.32
1 KETTLE LN	Developable Residential Land	Residential	N/A	Buttermilk Bay	Assumed Private	182.67	164.40	5.96	4.32
0 GAINSBORO DR	Undevelopable Residential Land	Residential	N/A	Buttermilk Bay	Assumed Private	182.67	164.40	5.96	4.32
0 QUAMHASSET RD	Undevelopable Residential Land	Residential	N/A	Buttermilk Bay	Assumed Private	182.67	164.40	5.96	4.32
60 ARLINGTON DR	Single Family Residential	Residential	N/A	Buttermilk Bay	Assumed Private	182.67	164.40	5.96	4.32
64 ARLINGTON DR	Single Family Residential	Residential	N/A	Buttermilk Bay	Assumed Private	182.67	164.40	5.96	4.32
0 ARLINGTON DR	Accessory Land with Improvement	Residential	N/A	Buttermilk Bay	Assumed Private	182.67	164.40	5.96	4.32
66 ARLINGTON DR	Single Family Residential	Residential	N/A	Buttermilk Bay	Assumed Private	182.67	164.40	5.96	4.32
6 ARLINGTON DR	Single Family Residential	Residential	Assumed Title 5 System	Buttermilk Bay	Assumed Private	182.67	164.40	5.96	4.32

SITE_ADDR	USE_DESC	CODE_DESC	ITLE_5_STATUS_UPDATEAJ	WATERBAS	WaterDistrict	AverageGPD	WWFlow_GPD	SepticLoad_kgNY	GUIALoad_kgNY
4 ARLINGTON DR	Single Family Residential	Residential	Assumed Title 5 System	Buttermilk Bay	Assumed Private	182.67	164.40	5.96	4.32
0 ARLINGTON DR	Undevelopable Residential Land	Residential	N/A	Buttermilk Bay	Assumed Private	182.67	164.40	5.96	4.32
0 WINDMILL RD	Undevelopable Residential Land	Residential	N/A	Buttermilk Bay	Assumed Private	182.67	164.40	5.96	4.32
0 ARLINGTON DR	Undevelopable Residential Land	Residential	N/A	Buttermilk Bay	Assumed Private	182.67	164.40	5.96	4.32
29 CATSKILL RD	Accessory Land with Improvement	Residential	Assumed Title 5 System	Buttermilk Bay	Assumed Private	182.67	164.40	5.96	4.32
25 CATSKILL RD	Developable Residential Land	Residential	N/A	Buttermilk Bay	Assumed Private	182.67	164.40	5.96	4.32
0 COLONIAL RD	Vacant, Tax Title/Treasurer	Exempt Property	N/A	Buttermilk Bay	Assumed Private	0.00	0.00	0.00	0.00
6 SLEEPY HOLLOW LN	Single Family Residential	Residential	Assumed Title 5 System	Buttermilk Bay	Assumed Private	182.67	164.40	5.96	4.32
10 CROWS NEST DR	Developable Residential Land	Residential	N/A	Buttermilk Bay	Assumed Private	182.67	164.40	5.96	4.32
2 SLEEPY HOLLOW LN	Single Family Residential	Residential	N/A	Buttermilk Bay	Assumed Private	182.67	164.40	5.96	4.32
19 STUDIO DR	Developable Residential Land	Residential	N/A	Buttermilk Bay	Assumed Private	182.67	164.40	5.96	4.32
19 CATSKILL RD	Developable Residential Land	Residential	N/A	Buttermilk Bay	Assumed Private	182.67	164.40	5.96	4.32
15 CATSKILL RD	Developable Residential Land	Residential	N/A	Buttermilk Bay	Assumed Private	182.67	164.40	5.96	4.32
14 PINE RIDGE RD	Undevelopable Residential Land	Residential	N/A	Buttermilk Bay	Assumed Private	182.67	164.40	5.96	4.32
20 DRY CEDAR SWAMP RD	Multiple Houses on one parcel	Residential	Assumed Title 5 System	Buttermilk Bay	Assumed Private	182.67	164.40	5.96	4.32
0 HEAD OF THE BAY RD	Undevelopable Residential Land	Residential	N/A	Buttermilk Bay	Assumed Private	182.67	164.40	5.96	4.32
0 DESERET DR	Undevelopable Residential Land	Residential	N/A	Buttermilk Bay	Assumed Private	182.67	164.40	5.96	4.32
0 DESERET DR	Undevelopable Residential Land	Residential	N/A	Buttermilk Bay	Assumed Private	182.67	164.40	5.96	4.32
0 DESERET DR	Undevelopable Residential Land	Residential	N/A	Buttermilk Bay	Assumed Private	182.67	164.40	5.96	4.32
590 HEAD OF THE BAY RD	Necessary related land-farm roads, ponds, land under far	Agricultural/Horticultu	N/A	Buttermilk Bay	Assumed Private	1,826.67	1,644.00	59.62	43.15
602 HEAD OF THE BAY RD	Single Family Residential	Residential	Assumed Title 5 System	Buttermilk Bay	Assumed Private	182.67	164.40	5.96	4.32
0 DAYNA LN EXT	Undevelopable Residential Land	Residential	N/A	Buttermilk Bay	Assumed Private	182.67	164.40	5.96	4.32
0 DAYNA LN EXT	Undevelopable Residential Land	Residential	N/A	Buttermilk Bay	Assumed Private	182.67	164.40	5.96	4.32
8 DAYNA LN EXT	Developable Residential Land	Residential	N/A	Buttermilk Bay	Assumed Private	182.67	164.40	5.96	4.32
590 HEAD OF THE BAY RD	Necessary related land-farm roads, ponds, land under far	Agricultural/Horticultu	N/A	Buttermilk Bay	Assumed Private	1,826.67	1,644.00	59.62	43.15
890 HEAD OF THE BAY RD	Undevelopable Residential Land	Residential	N/A	Buttermilk Bay	Assumed Private	182.67	164.40	5.96	4.32
890 HEAD OF THE BAY RD	Accessory Land with Improvement	Residential	Assumed Title 5 System	Buttermilk Bay	Assumed Private	182.67	164.40	5.96	4.32
0 DESERET DR	Vacant, Conservation (Municipal or County)	Exempt Property	N/A	Buttermilk Bay	Assumed Private	0.00	0.00	0.00	0.00
0 BOURNE DALE RD	Productive Woodland (Ch. 61A, not classified as Open Sp	Agricultural/Horticultu	N/A	Buttermilk Bay	Assumed Private	1,826.67	1,644.00	59.62	43.15
			N/A	Buttermilk Bay	Assumed Private	0.00	0.00	0.00	0.00

SITE_ADDR	USE_DESC	CODE_DESC	TITLE_5_STATUS_UPDATE	MAJ_WATERBAS	laterDistr	WWFlow_GPD	SepticLoad_kgNY	GUIALoad_kgNY
35 CHICKADEE LN	Undevelopable Residential Land	Residential	N/A	Pocasset Harbor	Bourne	176.400	6.397	4.630
11 TIDE WAY RD	Single Family Residential	Residential	Assumed Title 5 System	Pocasset Harbor	Bourne	176.400	6.397	4.630
24 TIDE WAY RD	Single Family Residential	Residential	Assumed Title 5 System	Pocasset Harbor	Bourne	176.400	6.397	4.630
5 TIDE WAY RD	Single Family Residential	Residential	Assumed Title 5 System	Pocasset Harbor	Bourne	176.400	6.397	4.630
1 TIDE WAY RD	Single Family Residential	Residential	Assumed Title 5 System	Pocasset Harbor	Bourne	176.400	6.397	4.630
38 CHICKADEE LN	Single Family Residential	Residential	Assumed Title 5 System	Pocasset Harbor	Bourne	176.400	6.397	4.630
36 FAIRVIEW RD	Single Family Residential	Residential	Assumed Title 5 System	Pocasset Harbor	Bourne	176.400	6.397	4.630
39 NORTH SHORE RD	Single Family Residential	Residential	Assumed Title 5 System	Pocasset Harbor	Bourne	176.400	6.397	4.630
30 NORTH SHORE RD	Single Family Residential	Residential	Assumed Title 5 System	Pocasset Harbor	Bourne	176.400	6.397	4.630
35 FAIRVIEW RD	Single Family Residential	Residential	Assumed Title 5 System	Pocasset Harbor	Bourne	176.400	6.397	4.630
6 TIDE WAY RD	Single Family Residential	Residential	Assumed Title 5 System	Pocasset Harbor	Bourne	176.400	6.397	4.630
26 CENTER ST	Multiple Houses on one parcel	Residential	Assumed Title 5 System	Pocasset Harbor	Bourne	176.400	6.397	4.630
29 NORTH SHORE RD	Single Family Residential	Residential	Assumed Title 5 System	Pocasset Harbor	Bourne	176.400	6.397	4.630
28 FAIRVIEW RD	Single Family Residential	Residential	Assumed Title 5 System	Pocasset Harbor	Bourne	176.400	6.397	4.630
31 FAIRVIEW RD	Single Family Residential	Residential	Assumed Title 5 System	Pocasset Harbor	Bourne	176.400	6.397	4.630
2 TIDE WAY RD	Single Family Residential	Residential	Assumed Title 5 System	Pocasset Harbor	Bourne	176.400	6.397	4.630
17 ROBIN LN	Single Family Residential	Residential	Assumed Title 5 System	Pocasset Harbor	Bourne	176.400	6.397	4.630
34 CHICKADEE LN	Single Family Residential	Residential	Assumed Title 5 System	Pocasset Harbor	Bourne	176.400	6.397	4.630
33 CENTER ST	Single Family Residential	Residential	Assumed Title 5 System	Pocasset Harbor	Bourne	176.400	6.397	4.630
7 CHICKADEE LN	Single Family Residential	Residential	Assumed Title 5 System	Pocasset Harbor	Bourne	176.400	6.397	4.630
27 FAIRVIEW RD	Single Family Residential	Residential	Assumed Title 5 System	Pocasset Harbor	Bourne	176.400	6.397	4.630
18 NORTH SHORE RD	Single Family Residential	Residential	Assumed Title 5 System	Pocasset Harbor	Bourne	176.400	6.397	4.630
28 SPURR RD	Single Family Residential	Residential	N/A	Pocasset Harbor	Bourne	176.400	6.397	4.630
118 WINGS NECK RD	Single Family Residential	Residential	N/A	Pocasset Harbor	Bourne	176.400	6.397	4.630
14 FAIRVIEW RD	Single Family Residential	Residential	Assumed Title 5 System	Pocasset Harbor	Bourne	176.400	6.397	4.630
19 FAIRVIEW RD	Single Family Residential	Residential	Assumed Title 5 System	Pocasset Harbor	Bourne	176.400	6.397	4.630
1 CHICKADEE LN	Single Family Residential	Residential	Assumed Title 5 System	Pocasset Harbor	Bourne	176.400	6.397	4.630
20 SPURR RD	Single Family Residential	Residential	Assumed Title 5 System	Pocasset Harbor	Bourne	176.400	6.397	4.630
23 SPURR RD	Single Family Residential	Residential	N/A	Pocasset Harbor	Bourne	176.400	6.397	4.630
14 NORTH SHORE RD	Single Family Residential	Residential	Assumed Title 5 System	Pocasset Harbor	Bourne	176.400	6.397	4.630
23 NORTH SHORE RD	Single Family Residential	Residential	Assumed Title 5 System	Pocasset Harbor	Bourne	176.400	6.397	4.630
18 CENTER ST	Single Family Residential	Residential	Assumed Title 5 System	Pocasset Harbor	Bourne	176.400	6.397	4.630
15 CENTER ST	Single Family Residential	Residential	Assumed Title 5 System	Pocasset Harbor	Bourne	176.400	6.397	4.630
20 RICHMOND RD	Single Family Residential	Residential	N/A	Pocasset Harbor	Bourne	176.400	6.397	4.630
4 CHICKADEE LN	Single Family Residential	Residential	Assumed Title 5 System	Pocasset Harbor	Bourne	176.400	6.397	4.630
10 FAIRVIEW RD	Single Family Residential	Residential	Assumed Title 5 System	Pocasset Harbor	Bourne	176.400	6.397	4.630
12 ROBIN LN	Single Family Residential	Residential	Assumed Title 5 System	Pocasset Harbor	Bourne	176.400	6.397	4.630
15 FAIRVIEW RD	Single Family Residential	Residential	Assumed Title 5 System	Pocasset Harbor	Bourne	176.400	6.397	4.630
16 SPURR RD	Single Family Residential	Residential	Assumed Title 5 System	Pocasset Harbor	Bourne	176.400	6.397	4.630
66 WINGS NECK RD	Single Family Residential	Residential	Assumed Title 5 System	Pocasset Harbor	Bourne	176.400	6.397	4.630
160 WINGS NECK RD	Multiple Houses on one parcel	Residential	Assumed Title 5 System	Pocasset Harbor	Bourne	176.400	6.397	4.630
5 FAIRVIEW RD	Single Family Residential	Residential	Assumed Title 5 System	Pocasset Harbor	Bourne	176.400	6.397	4.630
10 CENTER ST	Single Family Residential	Residential	Assumed Title 5 System	Pocasset Harbor	Bourne	176.400	6.397	4.630
10 SPURR RD	Single Family Residential	Residential	Assumed Title 5 System	Pocasset Harbor	Bourne	176.400	6.397	4.630
21 RICHMOND RD	Single Family Residential	Residential	N/A	Pocasset Harbor	Bourne	176.400	6.397	4.630
8 ROBIN LN	Single Family Residential	Residential	Assumed Title 5 System	Pocasset Harbor	Bourne	176.400	6.397	4.630

SITE_ADDR	USE_DESC	CODE_DESC	TITLE_5_STATUS_UPDATE	MAJ_WATERBAS	laterDistr	WWFlow_GPD	SepticLoad_kgNY	GUIALoad_kgNY
14 RICHMOND RD	Single Family Residential	Residential	N/A	Pocasset Harbor	Bourne	176.400	6.397	4.630
15 SPURR RD	Single Family Residential	Residential	Assumed Title 5 System	Pocasset Harbor	Bourne	176.400	6.397	4.630
70 WINGS NECK RD	Single Family Residential	Residential	Assumed Title 5 System	Pocasset Harbor	Bourne	176.400	6.397	4.630
62 WINGS NECK RD	Single Family Residential	Residential	N/A	Pocasset Harbor	Bourne	176.400	6.397	4.630
8 SPURR RD	Single Family Residential	Residential	Assumed Title 5 System	Pocasset Harbor	Bourne	176.400	6.397	4.630
10 RICHMOND RD	Single Family Residential	Residential	N/A	Pocasset Harbor	Bourne	176.400	6.397	4.630
76 WINGS NECK RD	Single Family Residential	Residential	Assumed Title 5 System	Pocasset Harbor	Bourne	176.400	6.397	4.630
9 SPURR RD	Single Family Residential	Residential	Assumed Title 5 System	Pocasset Harbor	Bourne	176.400	6.397	4.630
15 RICHMOND RD	Single Family Residential	Residential	N/A	Pocasset Harbor	Bourne	176.400	6.397	4.630
6 NORTH SHORE RD	Single Family Residential	Residential	Assumed Title 5 System	Pocasset Harbor	Bourne	176.400	6.397	4.630
1 CENTER ST	Single Family Residential	Residential	Assumed Title 5 System	Pocasset Harbor	Bourne	176.400	6.397	4.630
102 WINGS NECK RD	Multiple Houses on one parcel	Residential	Assumed Title 5 System	Pocasset Harbor	Bourne	176.400	6.397	4.630
86 WINGS NECK RD	Single Family Residential	Residential	Assumed Title 5 System	Pocasset Harbor	Bourne	176.400	6.397	4.630
8 RICHMOND RD	Single Family Residential	Residential	Assumed Title 5 System	Pocasset Harbor	Bourne	176.400	6.397	4.630
5 SPURR RD	Single Family Residential	Residential	Assumed Title 5 System	Pocasset Harbor	Bourne	176.400	6.397	4.630
9 RICHMOND RD	Single Family Residential	Residential	N/A	Pocasset Harbor	Bourne	176.400	6.397	4.630
9 MARINERS LN	Single Family Residential	Residential	Assumed Title 5 System	Pocasset Harbor	Bourne	176.400	6.397	4.630
104 WINGS NECK RD	Single Family Residential	Residential	Assumed Title 5 System	Pocasset Harbor	Bourne	176.400	6.397	4.630
58 WINGS NECK RD	Single Family Residential	Residential	N/A	Pocasset Harbor	Bourne	176.400	6.397	4.630
108 WINGS NECK RD	Single Family Residential	Residential	Assumed Title 5 System	Pocasset Harbor	Bourne	176.400	6.397	4.630
1 NORTH SHORE RD	Single Family Residential	Residential	N/A	Pocasset Harbor	Bourne	176.400	6.397	4.630
5 RICHMOND RD	Single Family Residential	Residential	N/A	Pocasset Harbor	Bourne	176.400	6.397	4.630
4 RICHMOND RD	Single Family Residential	Residential	N/A	Pocasset Harbor	Bourne	176.400	6.397	4.630
2 NORTH SHORE RD	Single Family Residential	Residential	N/A	Pocasset Harbor	Bourne	176.400	6.397	4.630
1 RICHMOND RD	Single Family Residential	Residential	N/A	Pocasset Harbor	Bourne	176.400	6.397	4.630
73 WINGS NECK RD	Single Family Residential	Residential	N/A	Pocasset Harbor	Bourne	176.400	6.397	4.630
42 WINGS NECK RD	Single Family Residential	Residential	N/A	Pocasset Harbor	Bourne	176.400	6.397	4.630
85 WINGS NECK RD	Single Family Residential	Residential	Assumed Title 5 System	Pocasset Harbor	Bourne	176.400	6.397	4.630
93 WINGS NECK RD	Single Family Residential	Residential	Assumed Title 5 System	Pocasset Harbor	Bourne	176.400	6.397	4.630
26 BEVERLY RD	Single Family Residential	Residential	Assumed Title 5 System	Pocasset Harbor	Bourne	176.400	6.397	4.630
101 WINGS NECK RD	Single Family Residential	Residential	Assumed Title 5 System	Pocasset Harbor	Bourne	176.400	6.397	4.630
111 WINGS NECK RD	Single Family Residential	Residential	Assumed Title 5 System	Pocasset Harbor	Bourne	176.400	6.397	4.630
105 WINGS NECK RD	Single Family Residential	Residential	N/A	Pocasset Harbor	Bourne	176.400	6.397	4.630
37 WINGS NECK RD	Single Family Residential	Residential	N/A	Pocasset Harbor	Bourne	176.400	6.397	4.630
16 HARBOR VIEW RD	Single Family Residential	Residential	N/A	Pocasset Harbor	Bourne	176.400	6.397	4.630
20 PIER VIEW RD	Single Family Residential	Residential	Assumed Title 5 System	Pocasset Harbor	Bourne	176.400	6.397	4.630
21 PIER VIEW RD	Single Family Residential	Residential	Assumed Title 5 System	Pocasset Harbor	Bourne	176.400	6.397	4.630
79 WINGS NECK RD	Undevelopable Residential Land	Residential	N/A	Pocasset Harbor	Bourne	176.400	6.397	4.630
24 OLD NORTH RD	Single Family Residential	Residential	Assumed Title 5 System	Pocasset Harbor	Bourne	176.400	6.397	4.630
80 KENWOOD RD	Single Family Residential	Residential	N/A	Pocasset Harbor	Bourne	176.400	6.397	4.630
22 BEVERLY RD	Single Family Residential	Residential	Assumed Title 5 System	Pocasset Harbor	Bourne	176.400	6.397	4.630
22 OLD NORTH RD	Single Family Residential	Residential	N/A	Pocasset Harbor	Bourne	176.400	6.397	4.630
79 KENWOOD RD	Single Family Residential	Residential	N/A	Pocasset Harbor	Bourne	176.400	6.397	4.630
32 WINGS NECK RD	Single Family Residential	Residential	Assumed Title 5 System	Pocasset Harbor	Bourne	176.400	6.397	4.630
9 HARBOR VIEW RD	Single Family Residential	Residential	N/A	Pocasset Harbor	Bourne	176.400	6.397	4.630
23 BEVERLY RD	Multiple Houses on one parcel	Residential	N/A	Pocasset Harbor	Bourne	176.400	6.397	4.630

SITE_ADDR	USE_DESC	CODE_DESC	TITLE_5_STATUS_UPDATE	MAJ_WATERBAS	laterDistr	WWFlow_GPD	SepticLoad_kgNY	GUIALoad_kgNY
17 PIER VIEW RD	Single Family Residential	Residential	Assumed Title 5 System	Pocasset Harbor	Bourne	176.400	6.397	4.630
70 KENWOOD RD	Single Family Residential	Residential	N/A	Pocasset Harbor	Bourne	176.400	6.397	4.630
71 KENWOOD RD	Single Family Residential	Residential	N/A	Pocasset Harbor	Bourne	176.400	6.397	4.630
19 BEVERLY RD	Single Family Residential	Residential	N/A	Pocasset Harbor	Bourne	176.400	6.397	4.630
28 HARBOR VIEW RD	Single Family Residential	Residential	N/A	Pocasset Harbor	Bourne	176.400	6.397	4.630
26 WINGS NECK RD	Single Family Residential	Residential	Assumed Title 5 System	Pocasset Harbor	Bourne	176.400	6.397	4.630
0 KENWOOD RD	Undevelopable Residential Land	Residential	N/A	Pocasset Harbor	Bourne	176.400	6.397	4.630
65 KENWOOD RD	Undevelopable Residential Land	Residential	N/A	Pocasset Harbor	Bourne	176.400	6.397	4.630
35 WINGS NECK RD	Single Family Residential	Residential	Assumed Title 5 System	Pocasset Harbor	Bourne	176.400	6.397	4.630
60 KENWOOD RD	Single Family Residential	Residential	N/A	Pocasset Harbor	Bourne	176.400	6.397	4.630
166 WINGS NECK RD	Single Family Residential	Residential	Assumed Title 5 System	Pocasset Harbor	Bourne	176.400	6.397	4.630
15 BEVERLY RD	Single Family Residential	Residential	N/A	Pocasset Harbor	Bourne	176.400	6.397	4.630
155 WINGS NECK RD	Single Family Residential	Residential	N/A	Pocasset Harbor	Bourne	176.400	6.397	4.630
16 KENDRICK LN	Single Family Residential	Residential	Assumed Title 5 System	Pocasset Harbor	Bourne	176.400	6.397	4.630
10 BEVERLY RD	Undevelopable Residential Land	Residential	N/A	Pocasset Harbor	Bourne	176.400	6.397	4.630
29 WINGS NECK RD	Developable Residential Land	Residential	N/A	Pocasset Harbor	Bourne	176.400	6.397	4.630
170 WINGS NECK RD	Single Family Residential	Residential	Assumed Title 5 System	Pocasset Harbor	Bourne	176.400	6.397	4.630
19 WHEELER DR	Undevelopable Residential Land	Residential	N/A	Pocasset Harbor	Bourne	176.400	6.397	4.630
50 KENWOOD RD	Single Family Residential	Residential	N/A	Pocasset Harbor	Bourne	176.400	6.397	4.630
50 COVE LN	Single Family Residential	Residential	N/A	Pocasset Harbor	Bourne	176.400	6.397	4.630
27 WINGS NECK RD	Single Family Residential	Residential	Assumed Title 5 System	Pocasset Harbor	Bourne	176.400	6.397	4.630
176 WINGS NECK RD	Single Family Residential	Residential	N/A	Pocasset Harbor	Bourne	176.400	6.397	4.630
30 KENDRICK LN	Single Family Residential	Residential	N/A	Pocasset Harbor	Bourne	176.400	6.397	4.630
48 COVE LN	Single Family Residential	Residential	N/A	Pocasset Harbor	Bourne	176.400	6.397	4.630
29 KENDRICK LN	Single Family Residential	Residential	N/A	Pocasset Harbor	Bourne	176.400	6.397	4.630
49 KENWOOD RD	Single Family Residential	Residential	Assumed Title 5 System	Pocasset Harbor	Bourne	176.400	6.397	4.630
17 WINGS NECK RD	Single Family Residential	Residential	Assumed Title 5 System	Pocasset Harbor	Bourne	176.400	6.397	4.630
44 KENWOOD RD	Single Family Residential	Residential	N/A	Pocasset Harbor	Bourne	176.400	6.397	4.630
10 WHEELER DR	Single Family Residential	Residential	Assumed Title 5 System	Pocasset Harbor	Bourne	176.400	6.397	4.630
26 KENDRICK LN	Single Family Residential	Residential	N/A	Pocasset Harbor	Bourne	176.400	6.397	4.630
44 COVE LN	Single Family Residential	Residential	Assumed Title 5 System	Pocasset Harbor	Bourne	176.400	6.397	4.630
27 KENDRICK LN	Single Family Residential	Residential	N/A	Pocasset Harbor	Bourne	176.400	6.397	4.630
45 KENWOOD RD	Single Family Residential	Residential	Assumed Title 5 System	Pocasset Harbor	Bourne	176.400	6.397	4.630
38 KENWOOD RD	Single Family Residential	Residential	Assumed Title 5 System	Pocasset Harbor	Bourne	176.400	6.397	4.630
22 KENDRICK LN	Single Family Residential	Residential	Assumed Title 5 System	Pocasset Harbor	Bourne	176.400	6.397	4.630
11 WINGS NECK RD	Single Family Residential	Residential	Assumed Title 5 System	Pocasset Harbor	Bourne	176.400	6.397	4.630
40 COVE LN	Single Family Residential	Residential	N/A	Pocasset Harbor	Bourne	176.400	6.397	4.630
25 KENDRICK LN	Single Family Residential	Residential	Assumed Title 5 System	Pocasset Harbor	Bourne	176.400	6.397	4.630
41 KENWOOD RD	Single Family Residential	Residential	Assumed Title 5 System	Pocasset Harbor	Bourne	176.400	6.397	4.630
34 KENWOOD RD	Single Family Residential	Residential	Assumed Title 5 System	Pocasset Harbor	Bourne	176.400	6.397	4.630
15 WHEELER DR	Developable Residential Land	Residential	N/A	Pocasset Harbor	Bourne	176.400	6.397	4.630
18 KENDRICK LN	Single Family Residential	Residential	Assumed Title 5 System	Pocasset Harbor	Bourne	176.400	6.397	4.630
21 KENDRICK LN	Single Family Residential	Residential	Assumed Title 5 System	Pocasset Harbor	Bourne	176.400	6.397	4.630
32 COVE LN	Single Family Residential	Residential	N/A	Pocasset Harbor	Bourne	176.400	6.397	4.630
396 BARLOWS LANDING RD	Single Family Residential	Residential	Assumed Title 5 System	Pocasset Harbor	Bourne	176.400	6.397	4.630
16 KENDRICK LN	Undevelopable Residential Land	Residential	N/A	Pocasset Harbor	Bourne	176.400	6.397	4.630

SITE_ADDR	USE_DESC	CODE_DESC	TITLE_5_STATUS_UPDATE	MAJ_WATERBAS	laterDistr	WWFlow_GPD	SepticLoad_kgNY	GUIALoad_kgNY
37 KENWOOD RD	Single Family Residential	Residential	Assumed Title 5 System	Pocasset Harbor	Bourne	176.400	6.397	4.630
30 KENWOOD RD	Single Family Residential	Residential	Assumed Title 5 System	Pocasset Harbor	Bourne	176.400	6.397	4.630
11 WHEELER DR	Developable Residential Land	Residential	N/A	Pocasset Harbor	Bourne	176.400	6.397	4.630
5 KENDRICK LN	Single Family Residential	Residential	Assumed Title 5 System	Pocasset Harbor	Bourne	176.400	6.397	4.630
33 KENWOOD RD	Single Family Residential	Residential	Assumed Title 5 System	Pocasset Harbor	Bourne	176.400	6.397	4.630
14 KENDRICK LN	Single Family Residential	Residential	Assumed Title 5 System	Pocasset Harbor	Bourne	176.400	6.397	4.630
7 WHEELER DR	Single Family Residential	Residential	Assumed Title 5 System	Pocasset Harbor	Bourne	176.400	6.397	4.630
1 KENDRICK LN	Single Family Residential	Residential	Assumed Title 5 System	Pocasset Harbor	Bourne	176.400	6.397	4.630
410 BARLOWS LANDING RD	Single Family Residential	Residential	Assumed Title 5 System	Pocasset Harbor	Bourne	176.400	6.397	4.630
44 OLD NORTH RD	Single Family Residential	Residential	Assumed Title 5 System	Pocasset Harbor	Bourne	176.400	6.397	4.630
10 KENDRICK LN	Single Family Residential	Residential	Assumed Title 5 System	Pocasset Harbor	Bourne	176.400	6.397	4.630
26 COVE LN	Single Family Residential	Residential	Assumed Title 5 System	Pocasset Harbor	Bourne	176.400	6.397	4.630
25 KENWOOD RD	Single Family Residential	Residential	Assumed Title 5 System	Pocasset Harbor	Bourne	176.400	6.397	4.630
416 BARLOWS LANDING RD	Single Family Residential	Residential	Assumed Title 5 System	Pocasset Harbor	Bourne	176.400	6.397	4.630
6 KENDRICK LN	Single Family Residential	Residential	Assumed Title 5 System	Pocasset Harbor	Bourne	176.400	6.397	4.630
404 BARLOWS LANDING RD	Single Family Residential	Residential	Assumed Title 5 System	Pocasset Harbor	Bourne	176.400	6.397	4.630
27 COVE LN	Single Family Residential	Residential	N/A	Pocasset Harbor	Bourne	176.400	6.397	4.630
385 BARLOWS LANDING RD	Single Family Residential	Residential	Assumed Title 5 System	Pocasset Harbor	Bourne	176.400	6.397	4.630
22 COVE LN	Single Family Residential	Residential	Assumed Title 5 System	Pocasset Harbor	Bourne	176.400	6.397	4.630
20 KENWOOD RD	Single Family Residential	Residential	Assumed Title 5 System	Pocasset Harbor	Bourne	176.400	6.397	4.630
375 BARLOWS LANDING RD	Eating and Drinking Establishmen	Commercial	Assumed Title 5 System	Pocasset Harbor	Bourne	493.200	17.886	12.946
393 BARLOWS LANDING RD	Single Family Residential	Residential	Assumed Title 5 System	Pocasset Harbor	Bourne	176.400	6.397	4.630
420 BARLOWS LANDING RD	Single Family Residential	Residential	Assumed Title 5 System	Pocasset Harbor	Bourne	176.400	6.397	4.630
21 KENWOOD RD	Single Family Residential	Residential	Assumed Title 5 System	Pocasset Harbor	Bourne	176.400	6.397	4.630
41 OLD NORTH RD	Single Family Residential	Residential	N/A	Pocasset Harbor	Bourne	176.400	6.397	4.630
369 BARLOWS LANDING RD	Small Retail and Services stores (Commercial	Assumed Title 5 System	Pocasset Harbor	Bourne	493.200	17.886	12.946
365 BARLOWS LANDING RD	Small Retail and Services stores (Commercial	Assumed Title 5 System	Pocasset Harbor	Bourne	493.200	17.886	12.946
0 OLD NORTH RD	Undevelopable Residential Land	Residential	N/A	Pocasset Harbor	Bourne	176.400	6.397	4.630
361 BARLOWS LANDING RD	Two-Family Residential	Residential	Assumed Title 5 System	Pocasset Harbor	Bourne	176.400	6.397	4.630
1 OLD NORTH RD	Single Family Residential	Residential	N/A	Pocasset Harbor	Bourne	176.400	6.397	4.630
21 COVE LN	Single Family Residential	Residential	N/A	Pocasset Harbor	Bourne	176.400	6.397	4.630
401 BARLOWS LANDING RD	Single Family Residential	Residential	Assumed Title 5 System	Pocasset Harbor	Bourne	176.400	6.397	4.630
359 BARLOWS LANDING RD	Mixed Use (Primarily Residential, Multiple/Mixec	Assumed Title 5 System		Pocasset Harbor	Bourne	328.800	11.924	8.631
357 BARLOWS LANDING RD	Accessory Land with Improvement	Residential	N/A	Pocasset Harbor	Bourne	176.400	6.397	4.630
20 COVE LN	Single Family Residential	Residential	Assumed Title 5 System	Pocasset Harbor	Bourne	176.400	6.397	4.630
414 BARLOWS LANDING RD	Single Family Residential	Residential	Assumed Title 5 System	Pocasset Harbor	Bourne	176.400	6.397	4.630
49 OLD NORTH RD	Single Family Residential	Residential	N/A	Pocasset Harbor	Bourne	176.400	6.397	4.630
14 KENWOOD RD	Single Family Residential	Residential	Assumed Title 5 System	Pocasset Harbor	Bourne	176.400	6.397	4.630
351 BARLOWS LANDING RD	Single Family Residential	Residential	Assumed Title 5 System	Pocasset Harbor	Bourne	176.400	6.397	4.630
17 KENWOOD RD	Single Family Residential	Residential	Assumed Title 5 System	Pocasset Harbor	Bourne	176.400	6.397	4.630
51 OLD NORTH RD	Single Family Residential	Residential	Assumed Title 5 System	Pocasset Harbor	Bourne	176.400	6.397	4.630
19 HARBOR DR	Single Family Residential	Residential	N/A	Pocasset Harbor	Bourne	176.400	6.397	4.630
405 BARLOWS LANDING RD	Single Family Residential	Residential	Assumed Title 5 System	Pocasset Harbor	Bourne	176.400	6.397	4.630
19 COVE LN	Single Family Residential	Residential	N/A	Pocasset Harbor	Bourne	176.400	6.397	4.630
12 COVE LN	Single Family Residential	Residential	Assumed Title 5 System	Pocasset Harbor	Bourne	176.400	6.397	4.630
2 COVE LN	Single Family Residential	Residential	Assumed Title 5 System	Pocasset Harbor	Bourne	176.400	6.397	4.630

SITE_ADDR	USE_DESC	CODE_DESC	TITLE_5_STATUS_UPDATE	MAJ_WATERBAS	laterDistr	WWFlow_GPD	SepticLoad_kgNY	GUIALoad_kgNY
240 WINGS NECK RD	Single Family Residential	Residential	N/A	Pocasset Harbor	Bourne	176.400	6.397	4.630
10 KENWOOD RD	Single Family Residential	Residential	Assumed Title 5 System	Pocasset Harbor	Bourne	176.400	6.397	4.630
857 SHORE RD	IMPUTED - Office Condo Bldg	Commercial	Assumed Title 5 System	Pocasset Harbor	Bourne	493.200	17.886	12.946
409 BARLOWS LANDING RD	Single Family Residential	Residential	Assumed Title 5 System	Pocasset Harbor	Bourne	176.400	6.397	4.630
424 BARLOWS LANDING RD	Single Family Residential	Residential	Assumed Title 5 System	Pocasset Harbor	Bourne	176.400	6.397	4.630
415 BARLOWS LANDING RD	Two-Family Residential	Residential	Assumed Title 5 System	Pocasset Harbor	Bourne	176.400	6.397	4.630
428 BARLOWS LANDING RD	Single Family Residential	Residential	Assumed Title 5 System	Pocasset Harbor	Bourne	176.400	6.397	4.630
860 SHORE RD	Single Family Residential	Residential	Assumed Title 5 System	Pocasset Harbor	Bourne	176.400	6.397	4.630
4 HARBOR DR	Single Family Residential	Residential	Assumed Title 5 System	Pocasset Harbor	Bourne	176.400	6.397	4.630
6 KENWOOD RD	Single Family Residential	Residential	Assumed Title 5 System	Pocasset Harbor	Bourne	176.400	6.397	4.630
250 WINGS NECK RD	Single Family Residential	Residential	N/A	Pocasset Harbor	Bourne	176.400	6.397	4.630
1 COVE LN	Single Family Residential	Residential	Assumed Title 5 System	Pocasset Harbor	Bourne	176.400	6.397	4.630
15 COVE LN	Single Family Residential	Residential	N/A	Pocasset Harbor	Bourne	176.400	6.397	4.630
419 BARLOWS LANDING RD	Single Family Residential	Residential	Assumed Title 5 System	Pocasset Harbor	Bourne	176.400	6.397	4.630
861 SHORE RD	Single Family Residential	Residential	Assumed Title 5 System	Pocasset Harbor	Bourne	176.400	6.397	4.630
7 COVE LN	Single Family Residential	Residential	Assumed Title 5 System	Pocasset Harbor	Bourne	176.400	6.397	4.630
430 BARLOWS LANDING RD	Single Family Residential	Residential	Assumed Title 5 System	Pocasset Harbor	Bourne	176.400	6.397	4.630
163 BELLAVISTA DR	Single Family Residential	Residential	Assumed Title 5 System	Pocasset Harbor	Bourne	176.400	6.397	4.630
867 SHORE RD	Single Family Residential	Residential	Assumed Title 5 System	Pocasset Harbor	Bourne	176.400	6.397	4.630
425 BARLOWS LANDING RD	Multiple Houses on one parcel	Residential	Assumed Title 5 System	Pocasset Harbor	Bourne	176.400	6.397	4.630
211 WINGS NECK RD	Single Family Residential	Residential	Assumed Title 5 System	Pocasset Harbor	Bourne	176.400	6.397	4.630
866 SHORE RD	Single Family Residential	Residential	Assumed Title 5 System	Pocasset Harbor	Bourne	176.400	6.397	4.630
317 BARLOWS LANDING RD	Other Storage, Warehouse, and C	Commercial	Assumed Title 5 System	Pocasset Harbor	Bourne	493.200	17.886	12.946
440 BARLOWS LANDING RD	Single Family Residential	Residential	Assumed Title 5 System	Pocasset Harbor	Bourne	176.400	6.397	4.630
157 BELLAVISTA DR	Single Family Residential	Residential	Assumed Title 5 System	Pocasset Harbor	Bourne	176.400	6.397	4.630
446 BARLOWS LANDING RD	Single Family Residential	Residential	Assumed Title 5 System	Pocasset Harbor	Bourne	176.400	6.397	4.630
429 BARLOWS LANDING RD	Multiple Houses on one parcel	Residential	Assumed Title 5 System	Pocasset Harbor	Bourne	176.400	6.397	4.630
27 HARBOR DR	Single Family Residential	Residential	N/A	Pocasset Harbor	Bourne	176.400	6.397	4.630
153 BELLAVISTA DR	Single Family Residential	Residential	Assumed Title 5 System	Pocasset Harbor	Bourne	176.400	6.397	4.630
12 HARBOR DR	Single Family Residential	Residential	Assumed Title 5 System	Pocasset Harbor	Bourne	176.400	6.397	4.630
221 WINGS NECK RD	Single Family Residential	Residential	Assumed Title 5 System	Pocasset Harbor	Bourne	176.400	6.397	4.630
260 WINGS NECK RD	Single Family Residential	Residential	Assumed Title 5 System	Pocasset Harbor	Bourne	176.400	6.397	4.630
435 BARLOWS LANDING RD	Single Family Residential	Residential	Assumed Title 5 System	Pocasset Harbor	Bourne	176.400	6.397	4.630
785 COUNTY RD	Residential Condominium	Residential	Assumed Title 5 System	Pocasset Harbor	Bourne	176.400	6.397	4.630
31 HARBOR DR	Single Family Residential	Residential	N/A	Pocasset Harbor	Bourne	176.400	6.397	4.630
7 OAK RIDGE DR	Single Family Residential	Residential	Assumed Title 5 System	Pocasset Harbor	Bourne	176.400	6.397	4.630
439 BARLOWS LANDING RD	Single Family Residential	Residential	Assumed Title 5 System	Pocasset Harbor	Bourne	176.400	6.397	4.630
7 KEITH RD	Single Family Residential	Residential	Assumed Title 5 System	Pocasset Harbor	Bourne	176.400	6.397	4.630
10 MURVAL RD	Single Family Residential	Residential	Assumed Title 5 System	Pocasset Harbor	Bourne	176.400	6.397	4.630
1 MURVAL RD	Single Family Residential	Residential	Assumed Title 5 System	Pocasset Harbor	Bourne	176.400	6.397	4.630
3 SHERMAN LN	Single Family Residential	Residential	Assumed Title 5 System	Pocasset Harbor	Bourne	176.400	6.397	4.630
251 WINGS NECK RD	Single Family Residential	Residential	Assumed Title 5 System	Pocasset Harbor	Bourne	176.400	6.397	4.630
149 BELLAVISTA DR	Single Family Residential	Residential	Assumed Title 5 System	Pocasset Harbor	Bourne	176.400	6.397	4.630
2 VINCENT DR	Single Family Residential	Residential	Assumed Title 5 System	Pocasset Harbor	Bourne	176.400	6.397	4.630
21 KEITH RD	Single Family Residential	Residential	Assumed Title 5 System	Pocasset Harbor	Bourne	176.400	6.397	4.630
449 BARLOWS LANDING RD	Two-Family Residential	Residential	N/A	Pocasset Harbor	Bourne	176.400	6.397	4.630

SITE_ADDR	USE_DESC	CODE_DESC	TITLE_5_STATUS_UPDATE	MAJ_WATERBAS	laterDistr	WWFlow_GPD	SepticLoad_kgNY	GUIALoad_kgNY
9 OAK RIDGE DR	Single Family Residential	Residential	Assumed Title 5 System	Pocasset Harbor	Bourne	176.400	6.397	4.630
4 VINCENT DR	Single Family Residential	Residential	Assumed Title 5 System	Pocasset Harbor	Bourne	176.400	6.397	4.630
29 RICE AVE	Single Family Residential	Residential	Assumed Title 5 System	Pocasset Harbor	Bourne	176.400	6.397	4.630
877 SHORE RD	Single Family Residential	Residential	Assumed Title 5 System	Pocasset Harbor	Bourne	176.400	6.397	4.630
451 BARLOWS LANDING RD	Multiple Houses on one parcel	Residential	N/A	Pocasset Harbor	Bourne	176.400	6.397	4.630
8 KEITH RD	Single Family Residential	Residential	Assumed Title 5 System	Pocasset Harbor	Bourne	176.400	6.397	4.630
9 SALT MARSH LN	Multiple Houses on one parcel	Residential	Assumed Title 5 System	Pocasset Harbor	Bourne	176.400	6.397	4.630
16 MURVAL RD	Single Family Residential	Residential	Assumed Title 5 System	Pocasset Harbor	Bourne	176.400	6.397	4.630
23 RICE AVE	Single Family Residential	Residential	N/A	Pocasset Harbor	Bourne	176.400	6.397	4.630
171 BELLAVISTA DR	Single Family Residential	Residential	Assumed Title 5 System	Pocasset Harbor	Bourne	176.400	6.397	4.630
15 SALT MARSH LN	Single Family Residential	Residential	Assumed Title 5 System	Pocasset Harbor	Bourne	176.400	6.397	4.630
10 SALT MARSH LN	Two-Family Residential	Residential	Assumed Title 5 System	Pocasset Harbor	Bourne	176.400	6.397	4.630
16 RICE AVE	Undevelopable Residential Land	Residential	N/A	Pocasset Harbor	Bourne	176.400	6.397	4.630
37 HARBOR DR	Single Family Residential	Residential	N/A	Pocasset Harbor	Bourne	176.400	6.397	4.630
160 BELLAVISTA DR	Single Family Residential	Residential	Assumed Title 5 System	Pocasset Harbor	Bourne	176.400	6.397	4.630
16 KEITH RD	Single Family Residential	Residential	Assumed Title 5 System	Pocasset Harbor	Bourne	176.400	6.397	4.630
261 WINGS NECK RD	Single Family Residential	Residential	Assumed Title 5 System	Pocasset Harbor	Bourne	176.400	6.397	4.630
5 SHERMAN LN	Single Family Residential	Residential	Assumed Title 5 System	Pocasset Harbor	Bourne	176.400	6.397	4.630
787 COUNTY RD	Single Family Residential	Residential	Assumed Title 5 System	Pocasset Harbor	Bourne	176.400	6.397	4.630
150 BELLAVISTA DR	Single Family Residential	Residential	Assumed Title 5 System	Pocasset Harbor	Bourne	176.400	6.397	4.630
0 RICE AVE	Undevelopable Residential Land	Residential	N/A	Pocasset Harbor	Bourne	176.400	6.397	4.630
145 BELLAVISTA DR	Developable Residential Land	Residential	N/A	Pocasset Harbor	Bourne	176.400	6.397	4.630
16 WINDSONG CIR	Single Family Residential	Residential	Assumed Title 5 System	Pocasset Harbor	Bourne	176.400	6.397	4.630
30 HARBOR DR	Single Family Residential	Residential	Assumed Title 5 System	Pocasset Harbor	Bourne	176.400	6.397	4.630
9 KEITH RD	Single Family Residential	Residential	Assumed Title 5 System	Pocasset Harbor	Bourne	176.400	6.397	4.630
0 RICE AVE	Undevelopable Residential Land	Residential	N/A	Pocasset Harbor	Bourne	176.400	6.397	4.630
15 WINDSONG CIR	Single Family Residential	Residential	Assumed Title 5 System	Pocasset Harbor	Bourne	176.400	6.397	4.630
22 AVERY RD	Single Family Residential	Residential	Assumed Title 5 System	Pocasset Harbor	Bourne	176.400	6.397	4.630
270 WINGS NECK RD	Single Family Residential	Residential	Assumed Title 5 System	Pocasset Harbor	Bourne	176.400	6.397	4.630
20 MURVAL RD	Single Family Residential	Residential	Assumed Title 5 System	Pocasset Harbor	Bourne	176.400	6.397	4.630
172 BELLAVISTA DR	Single Family Residential	Residential	Assumed Title 5 System	Pocasset Harbor	Bourne	176.400	6.397	4.630
19 KEITH RD	Single Family Residential	Residential	Assumed Title 5 System	Pocasset Harbor	Bourne	176.400	6.397	4.630
6 SHERMAN LN	Single Family Residential	Residential	N/A	Pocasset Harbor	Bourne	176.400	6.397	4.630
30 RICE AVE	Single Family Residential	Residential	N/A	Pocasset Harbor	Bourne	176.400	6.397	4.630
25 SALT MARSH LN	Single Family Residential	Residential	Assumed Title 5 System	Pocasset Harbor	Bourne	176.400	6.397	4.630
17 SALT MARSH LN	Single Family Residential	Residential	Assumed Title 5 System	Pocasset Harbor	Bourne	176.400	6.397	4.630
7 SHERMAN LN	Single Family Residential	Residential	Assumed Title 5 System	Pocasset Harbor	Bourne	176.400	6.397	4.630
12 HORNE AVE	Single Family Residential	Residential	Assumed Title 5 System	Pocasset Harbor	Bourne	176.400	6.397	4.630
11 WINDSONG CIR	Single Family Residential	Residential	Assumed Title 5 System	Pocasset Harbor	Bourne	176.400	6.397	4.630
882 SHORE RD	Single Family Residential	Residential	Assumed Title 5 System	Pocasset Harbor	Bourne	176.400	6.397	4.630
54 HARBOR DR	Developable Residential Land	Residential	N/A	Pocasset Harbor	Bourne	176.400	6.397	4.630
70 NORTH RD	Single Family Residential	Residential	Assumed Title 5 System	Pocasset Harbor	Bourne	176.400	6.397	4.630
39 HARBOR DR	Single Family Residential	Residential	N/A	Pocasset Harbor	Bourne	176.400	6.397	4.630
265 WINGS NECK RD	Single Family Residential	Residential	Assumed Title 5 System	Pocasset Harbor	Bourne	176.400	6.397	4.630
3 VINCENT DR	Single Family Residential	Residential	Assumed Title 5 System	Pocasset Harbor	Bourne	176.400	6.397	4.630
139 BELLAVISTA DR	Single Family Residential	Residential	Assumed Title 5 System	Pocasset Harbor	Bourne	176.400	6.397	4.630

SITE_ADDR	USE_DESC	CODE_DESC	TITLE_5_STATUS_UPDATE	MAJ_WATERBAS	laterDistr	WWFlow_GPD	SepticLoad_kgNY	GUIALoad_kgNY
34 HARBOR DR	Single Family Residential	Residential	Assumed Title 5 System	Pocasset Harbor	Bourne	176.400	6.397	4.630
12 SALT MARSH LN	Single Family Residential	Residential	Assumed Title 5 System	Pocasset Harbor	Bourne	176.400	6.397	4.630
885 SHORE RD	Single Family Residential	Residential	Assumed Title 5 System	Pocasset Harbor	Bourne	176.400	6.397	4.630
19 AVERY RD	Single Family Residential	Residential	N/A	Pocasset Harbor	Bourne	176.400	6.397	4.630
8 SHERMAN LN	Single Family Residential	Residential	Assumed Title 5 System	Pocasset Harbor	Bourne	176.400	6.397	4.630
26 MURVAL RD	Single Family Residential	Residential	Assumed Title 5 System	Pocasset Harbor	Bourne	176.400	6.397	4.630
140 BELLAVISTA DR	Single Family Residential	Residential	Assumed Title 5 System	Pocasset Harbor	Bourne	176.400	6.397	4.630
23 ANDREA RD	Single Family Residential	Residential	Assumed Title 5 System	Pocasset Harbor	Bourne	176.400	6.397	4.630
11 KEITH RD	Single Family Residential	Residential	Assumed Title 5 System	Pocasset Harbor	Bourne	176.400	6.397	4.630
21 BELLAVISTA DR	Single Family Residential	Residential	Assumed Title 5 System	Pocasset Harbor	Bourne	176.400	6.397	4.630
9 WINDSONG CIR	Single Family Residential	Residential	Assumed Title 5 System	Pocasset Harbor	Bourne	176.400	6.397	4.630
17 KEITH RD	Single Family Residential	Residential	Assumed Title 5 System	Pocasset Harbor	Bourne	176.400	6.397	4.630
62 HARBOR DR	Single Family Residential	Residential	Assumed Title 5 System	Pocasset Harbor	Bourne	176.400	6.397	4.630
15 KEITH RD	Single Family Residential	Residential	Assumed Title 5 System	Pocasset Harbor	Bourne	176.400	6.397	4.630
24 SALT MARSH LN	Single Family Residential	Residential	Assumed Title 5 System	Pocasset Harbor	Bourne	176.400	6.397	4.630
886 SHORE RD	Single Family Residential	Residential	Assumed Title 5 System	Pocasset Harbor	Bourne	176.400	6.397	4.630
20 BELLAVISTA DR	Developable Residential Land	Residential	N/A	Pocasset Harbor	Bourne	176.400	6.397	4.630
47 MARJORIE AVE	Single Family Residential	Residential	Assumed Title 5 System	Pocasset Harbor	Bourne	176.400	6.397	4.630
801 COUNTY RD	Single Family Residential	Residential	N/A	Pocasset Harbor	Bourne	176.400	6.397	4.630
45 MARJORIE AVE	Single Family Residential	Residential	Assumed Title 5 System	Pocasset Harbor	Bourne	176.400	6.397	4.630
29 SALT MARSH LN	Single Family Residential	Residential	Assumed Title 5 System	Pocasset Harbor	Bourne	176.400	6.397	4.630
10 LEEN RD	Developable Residential Land	Residential	N/A	Pocasset Harbor	Bourne	176.400	6.397	4.630
897 SHORE RD	Mixed Use (Primarily Residential,	Multiple/Mixed	Assumed Title 5 System	Pocasset Harbor	Bourne	328.800	11.924	8.631
15 AVERY RD	Single Family Residential	Residential	N/A	Pocasset Harbor	Bourne	176.400	6.397	4.630
7 WINDSONG CIR	Developable Residential Land	Residential	N/A	Pocasset Harbor	Bourne	176.400	6.397	4.630
41 MARJORIE AVE	Single Family Residential	Residential	Assumed Title 5 System	Pocasset Harbor	Bourne	176.400	6.397	4.630
134 BELLAVISTA DR	Single Family Residential	Residential	Assumed Title 5 System	Pocasset Harbor	Bourne	176.400	6.397	4.630
19 ANDREA RD	Single Family Residential	Residential	Assumed Title 5 System	Pocasset Harbor	Bourne	176.400	6.397	4.630
44 HARBOR DR	Single Family Residential	Residential	Assumed Title 5 System	Pocasset Harbor	Bourne	176.400	6.397	4.630
133 BELLAVISTA DR	Single Family Residential	Residential	Assumed Title 5 System	Pocasset Harbor	Bourne	176.400	6.397	4.630
37 MARJORIE AVE	Single Family Residential	Residential	Assumed Title 5 System	Pocasset Harbor	Bourne	176.400	6.397	4.630
94 HARBOR DR	Single Family Residential	Residential	Assumed Title 5 System	Pocasset Harbor	Bourne	176.400	6.397	4.630
23 BELLAVISTA DR	Single Family Residential	Residential	Assumed Title 5 System	Pocasset Harbor	Bourne	176.400	6.397	4.630
890 SHORE RD	Single Family Residential	Residential	Assumed Title 5 System	Pocasset Harbor	Bourne	176.400	6.397	4.630
805 COUNTY RD	Single Family Residential	Residential	N/A	Pocasset Harbor	Bourne	176.400	6.397	4.630
893 SHORE RD	Single Family Residential	Residential	Assumed Title 5 System	Pocasset Harbor	Bourne	176.400	6.397	4.630
30 MURVAL RD	Single Family Residential	Residential	Assumed Title 5 System	Pocasset Harbor	Bourne	176.400	6.397	4.630
14 WINDSONG CIR	Single Family Residential	Residential	Assumed Title 5 System	Pocasset Harbor	Bourne	176.400	6.397	4.630
41 HARBOR DR	Single Family Residential	Residential	N/A	Pocasset Harbor	Bourne	176.400	6.397	4.630
33 MARJORIE AVE	Single Family Residential	Residential	Assumed Title 5 System	Pocasset Harbor	Bourne	176.400	6.397	4.630
68 HARBOR DR	Single Family Residential	Residential	Assumed Title 5 System	Pocasset Harbor	Bourne	176.400	6.397	4.630
280 WINGS NECK RD	Single Family Residential	Residential	Assumed Title 5 System	Pocasset Harbor	Bourne	176.400	6.397	4.630
5 WINDSONG CIR	Single Family Residential	Residential	Assumed Title 5 System	Pocasset Harbor	Bourne	176.400	6.397	4.630
112 WILLIAMS AVE	Single Family Residential	Residential	Assumed Title 5 System	Pocasset Harbor	Bourne	176.400	6.397	4.630
50 MARJORIE AVE	Single Family Residential	Residential	Assumed Title 5 System	Pocasset Harbor	Bourne	176.400	6.397	4.630
23 MARJORIE AVE	Single Family Residential	Residential	Assumed Title 5 System	Pocasset Harbor	Bourne	176.400	6.397	4.630

SITE_ADDR	USE_DESC	CODE_DESC	TITLE_5_STATUS_UPDATE	MAJ_WATERBAS	laterDistr	WWFlow_GPD	SepticLoad_kgNY	GUIALoad_kgNY
22 BELLAVISTA DR	Single Family Residential	Residential	Assumed Title 5 System	Pocasset Harbor	Bourne	176.400	6.397	4.630
809 COUNTY RD	Single Family Residential	Residential	N/A	Pocasset Harbor	Bourne	176.400	6.397	4.630
46 MARJORIE AVE	Single Family Residential	Residential	Assumed Title 5 System	Pocasset Harbor	Bourne	176.400	6.397	4.630
19 MARJORIE AVE	Single Family Residential	Residential	N/A	Pocasset Harbor	Bourne	176.400	6.397	4.630
12 WINDSONG CIR	Developable Residential Land	Residential	N/A	Pocasset Harbor	Bourne	176.400	6.397	4.630
892 SHORE RD	Single Family Residential	Residential	Assumed Title 5 System	Pocasset Harbor	Bourne	176.400	6.397	4.630
895 SHORE RD	Three-Family Residential	Residential	Assumed Title 5 System	Pocasset Harbor	Bourne	176.400	6.397	4.630
25 BELLAVISTA DR	Single Family Residential	Residential	Assumed Title 5 System	Pocasset Harbor	Bourne	176.400	6.397	4.630
42 MARJORIE AVE	Single Family Residential	Residential	Assumed Title 5 System	Pocasset Harbor	Bourne	176.400	6.397	4.630
14 SALT MARSH LN	Multiple Houses on one parcel	Residential	Assumed Title 5 System	Pocasset Harbor	Bourne	176.400	6.397	4.630
15 MARJORIE AVE	Single Family Residential	Residential	N/A	Pocasset Harbor	Bourne	176.400	6.397	4.630
128 BELLAVISTA DR	Single Family Residential	Residential	Assumed Title 5 System	Pocasset Harbor	Bourne	176.400	6.397	4.630
808 COUNTY RD	Single Family Residential	Residential	Assumed Title 5 System	Pocasset Harbor	Bourne	176.400	6.397	4.630
80 HARBOR DR	Single Family Residential	Residential	Assumed Title 5 System	Pocasset Harbor	Bourne	176.400	6.397	4.630
127 BELLAVISTA DR	Single Family Residential	Residential	Assumed Title 5 System	Pocasset Harbor	Bourne	176.400	6.397	4.630
3 WINDSONG CIR	Single Family Residential	Residential	Assumed Title 5 System	Pocasset Harbor	Bourne	176.400	6.397	4.630
18 ANDREA RD	Single Family Residential	Residential	Assumed Title 5 System	Pocasset Harbor	Bourne	176.400	6.397	4.630
38 MARJORIE AVE	Single Family Residential	Residential	Assumed Title 5 System	Pocasset Harbor	Bourne	176.400	6.397	4.630
40 SALT MARSH LN	Single Family Residential	Residential	Assumed Title 5 System	Pocasset Harbor	Bourne	176.400	6.397	4.630
36 SALT MARSH LN	Single Family Residential	Residential	Assumed Title 5 System	Pocasset Harbor	Bourne	176.400	6.397	4.630
17 ANDREA RD	Single Family Residential	Residential	Assumed Title 5 System	Pocasset Harbor	Bourne	176.400	6.397	4.630
22 LEEN RD	Single Family Residential	Residential	N/A	Pocasset Harbor	Bourne	176.400	6.397	4.630
10 WINDSONG CIR	Single Family Residential	Residential	Assumed Title 5 System	Pocasset Harbor	Bourne	176.400	6.397	4.630
813 COUNTY RD	Single Family Residential	Residential	N/A	Pocasset Harbor	Bourne	176.400	6.397	4.630
24 BELLAVISTA DR	Single Family Residential	Residential	Assumed Title 5 System	Pocasset Harbor	Bourne	176.400	6.397	4.630
34 MARJORIE AVE	Single Family Residential	Residential	Assumed Title 5 System	Pocasset Harbor	Bourne	176.400	6.397	4.630
44 SALT MARSH LN	Single Family Residential	Residential	Assumed Title 5 System	Pocasset Harbor	Bourne	176.400	6.397	4.630
116 WILLIAMS AVE	Single Family Residential	Residential	Assumed Title 5 System	Pocasset Harbor	Bourne	176.400	6.397	4.630
894 SHORE RD	Single Family Residential	Residential	Assumed Title 5 System	Pocasset Harbor	Bourne	176.400	6.397	4.630
43 HARBOR DR	Single Family Residential	Residential	N/A	Pocasset Harbor	Bourne	176.400	6.397	4.630
88 HARBOR DR	Single Family Residential	Residential	Assumed Title 5 System	Pocasset Harbor	Bourne	176.400	6.397	4.630
30 MARJORIE AVE	Single Family Residential	Residential	Assumed Title 5 System	Pocasset Harbor	Bourne	176.400	6.397	4.630
17 WING RD	Single Family Residential	Residential	Assumed Title 5 System	Pocasset Harbor	Bourne	176.400	6.397	4.630
46 SALT MARSH LN	Single Family Residential	Residential	Assumed Title 5 System	Pocasset Harbor	Bourne	176.400	6.397	4.630
120 WILLIAMS AVE	Single Family Residential	Residential	Assumed Title 5 System	Pocasset Harbor	Bourne	176.400	6.397	4.630
27 BELLAVISTA DR	Single Family Residential	Residential	Assumed Title 5 System	Pocasset Harbor	Bourne	176.400	6.397	4.630
70 SALT MARSH LN	Single Family Residential	Residential	N/A	Pocasset Harbor	Bourne	176.400	6.397	4.630
52 SALT MARSH LN	Single Family Residential	Residential	Assumed Title 5 System	Pocasset Harbor	Bourne	176.400	6.397	4.630
97 HARBOR DR	Single Family Residential	Residential	Assumed Title 5 System	Pocasset Harbor	Bourne	176.400	6.397	4.630
8 WINDSONG CIR	Single Family Residential	Residential	Assumed Title 5 System	Pocasset Harbor	Bourne	176.400	6.397	4.630
5 AVERY RD	Single Family Residential	Residential	Assumed Title 5 System	Pocasset Harbor	Bourne	176.400	6.397	4.630
66 SALT MARSH LN	Single Family Residential	Residential	N/A	Pocasset Harbor	Bourne	176.400	6.397	4.630
817 COUNTY RD	Single Family Residential	Residential	N/A	Pocasset Harbor	Bourne	176.400	6.397	4.630
124 WILLIAMS AVE	Single Family Residential	Residential	Assumed Title 5 System	Pocasset Harbor	Bourne	176.400	6.397	4.630
109 WILLIAMS AVE	Single Family Residential	Residential	N/A	Pocasset Harbor	Bourne	176.400	6.397	4.630
121 BELLAVISTA DR	Single Family Residential	Residential	Assumed Title 5 System	Pocasset Harbor	Bourne	176.400	6.397	4.630

SITE_ADDR	USE_DESC	CODE_DESC	TITLE_5_STATUS_UPDATE	MAJ_WATERBAS	laterDistr	WWFlow_GPD	SepticLoad_kgNY	GUA	Load_kgNY
15 WING RD	Single Family Residential	Residential	Assumed Title 5 System	Pocasset Harbor	Bourne	176.400	6.397		4.630
20 MARJORIE AVE	Single Family Residential	Residential	Assumed Title 5 System	Pocasset Harbor	Bourne	176.400	6.397		4.630
16 ANDREA RD	Single Family Residential	Residential	Assumed Title 5 System	Pocasset Harbor	Bourne	176.400	6.397		4.630
812 COUNTY RD	Single Family Residential	Residential	Assumed Title 5 System	Pocasset Harbor	Bourne	176.400	6.397		4.630
128 WILLIAMS AVE	Single Family Residential	Residential	Assumed Title 5 System	Pocasset Harbor	Bourne	176.400	6.397		4.630
56 SALT MARSH LN	Single Family Residential	Residential	Assumed Title 5 System	Pocasset Harbor	Bourne	176.400	6.397		4.630
122 BELLAVISTA DR	Single Family Residential	Residential	Assumed Title 5 System	Pocasset Harbor	Bourne	176.400	6.397		4.630
35 SALT MARSH LN	Single Family Residential	Residential	Assumed Title 5 System	Pocasset Harbor	Bourne	176.400	6.397		4.630
16 MARJORIE AVE	Single Family Residential	Residential	Assumed Title 5 System	Pocasset Harbor	Bourne	176.400	6.397		4.630
132 WILLIAMS AVE	Single Family Residential	Residential	Assumed Title 5 System	Pocasset Harbor	Bourne	176.400	6.397		4.630
28 BELLAVISTA DR	Single Family Residential	Residential	Assumed Title 5 System	Pocasset Harbor	Bourne	176.400	6.397		4.630
15 ANDREA RD	Single Family Residential	Residential	Assumed Title 5 System	Pocasset Harbor	Bourne	176.400	6.397		4.630
113 WILLIAMS AVE	Single Family Residential	Residential	N/A	Pocasset Harbor	Bourne	176.400	6.397		4.630
50 SALT MARSH LN	Single Family Residential	Residential	Assumed Title 5 System	Pocasset Harbor	Bourne	176.400	6.397		4.630
12 MARJORIE AVE	Single Family Residential	Residential	N/A	Pocasset Harbor	Bourne	176.400	6.397		4.630
1 WINDSONG CIR	Undevelopable Residential Land	Residential	N/A	Pocasset Harbor	Bourne	176.400	6.397		4.630
6 WINDSONG CIR	Single Family Residential	Residential	Assumed Title 5 System	Pocasset Harbor	Bourne	176.400	6.397		4.630
138 WILLIAMS AVE	Single Family Residential	Residential	Assumed Title 5 System	Pocasset Harbor	Bourne	176.400	6.397		4.630
821 COUNTY RD	Single Family Residential	Residential	N/A	Pocasset Harbor	Bourne	176.400	6.397		4.630
34 LAKE DR	Undevelopable Residential Land	Residential	N/A	Pocasset Harbor	Bourne	176.400	6.397		4.630
60 SALT MARSH LN	Single Family Residential	Residential	N/A	Pocasset Harbor	Bourne	176.400	6.397		4.630
62 SALT MARSH LN	Single Family Residential	Residential	N/A	Pocasset Harbor	Bourne	176.400	6.397		4.630
6 MARJORIE AVE	Single Family Residential	Residential	N/A	Pocasset Harbor	Bourne	176.400	6.397		4.630
115 BELLAVISTA DR	Single Family Residential	Residential	Assumed Title 5 System	Pocasset Harbor	Bourne	176.400	6.397		4.630
117 WILLIAMS AVE	Single Family Residential	Residential	N/A	Pocasset Harbor	Bourne	176.400	6.397		4.630
906 SHORE RD	Single Family Residential	Residential	Assumed Title 5 System	Pocasset Harbor	Bourne	176.400	6.397		4.630
26 LEEN RD	Single Family Residential	Residential	N/A	Pocasset Harbor	Bourne	176.400	6.397		4.630
13 WING RD	Single Family Residential	Residential	Assumed Title 5 System	Pocasset Harbor	Bourne	176.400	6.397		4.630
142 WILLIAMS AVE	Single Family Residential	Residential	Assumed Title 5 System	Pocasset Harbor	Bourne	176.400	6.397		4.630
16 DOCKSER AVE	Single Family Residential	Residential	Assumed Title 5 System	Pocasset Harbor	Bourne	176.400	6.397		4.630
29 LEEN RD	Single Family Residential	Residential	N/A	Pocasset Harbor	Bourne	176.400	6.397		4.630
39 SALT MARSH LN	Single Family Residential	Residential	Assumed Title 5 System	Pocasset Harbor	Bourne	176.400	6.397		4.630
121 WILLIAMS AVE	Single Family Residential	Residential	N/A	Pocasset Harbor	Bourne	176.400	6.397		4.630
4 VESPER DR	Single Family Residential	Residential	Assumed Title 5 System	Pocasset Harbor	Bourne	176.400	6.397		4.630
64 SALT MARSH LN	Single Family Residential	Residential	N/A	Pocasset Harbor	Bourne	176.400	6.397		4.630
14 ANDREA RD	Single Family Residential	Residential	Assumed Title 5 System	Pocasset Harbor	Bourne	176.400	6.397		4.630
2 CLUBHOUSE DR	Single Family Residential	Residential	Assumed Title 5 System	Pocasset Harbor	Bourne	176.400	6.397		4.630
146 WILLIAMS AVE	Single Family Residential	Residential	Assumed Title 5 System	Pocasset Harbor	Bourne	176.400	6.397		4.630
45 LAKE DR	Single Family Residential	Residential	N/A	Pocasset Harbor	Bourne	176.400	6.397		4.630
6 VESPER DR	Single Family Residential	Residential	Assumed Title 5 System	Pocasset Harbor	Bourne	176.400	6.397		4.630
58 SALT MARSH LN	Multiple Houses on one parcel	Residential	N/A	Pocasset Harbor	Bourne	176.400	6.397		4.630
38 LAKE DR	Undevelopable Residential Land	Residential	N/A	Pocasset Harbor	Bourne	176.400	6.397		4.630
116 BELLAVISTA DR	Single Family Residential	Residential	Assumed Title 5 System	Pocasset Harbor	Bourne	176.400	6.397		4.630
19 WING RD	Developable Residential Land	Residential	N/A	Pocasset Harbor	Bourne	176.400	6.397		4.630
41 SALT MARSH LN	Single Family Residential	Residential	Assumed Title 5 System	Pocasset Harbor	Bourne	176.400	6.397		4.630
281 WINGS NECK RD	Single Family Residential	Residential	Assumed Title 5 System	Pocasset Harbor	Bourne	176.400	6.397		4.630

SITE_ADDR	USE_DESC	CODE_DESC	TITLE_5_STATUS_UPDATE	MAJ_WATERBAS	laterDistr	WWFlow_GPD	SepticLoad_kgNY	GUIALoad_kgNY
11 WING RD	Single Family Residential	Residential	Assumed Title 5 System	Pocasset Harbor	Bourne	176.400	6.397	4.630
2 VESPER DR	Single Family Residential	Residential	Assumed Title 5 System	Pocasset Harbor	Bourne	176.400	6.397	4.630
150 WILLIAMS AVE	Single Family Residential	Residential	Assumed Title 5 System	Pocasset Harbor	Bourne	176.400	6.397	4.630
4 WINDSONG CIR	Single Family Residential	Residential	Assumed Title 5 System	Pocasset Harbor	Bourne	176.400	6.397	4.630
61 HARBOR DR	Single Family Residential	Residential	N/A	Pocasset Harbor	Bourne	176.400	6.397	4.630
125 WILLIAMS AVE	Single Family Residential	Residential	N/A	Pocasset Harbor	Bourne	176.400	6.397	4.630
11 ANDREA RD	Single Family Residential	Residential	Assumed Title 5 System	Pocasset Harbor	Bourne	176.400	6.397	4.630
30 LEEN RD	Single Family Residential	Residential	Assumed Title 5 System	Pocasset Harbor	Bourne	176.400	6.397	4.630
47 SALT MARSH LN	Single Family Residential	Residential	N/A	Pocasset Harbor	Bourne	176.400	6.397	4.630
154 WILLIAMS AVE	Single Family Residential	Residential	Assumed Title 5 System	Pocasset Harbor	Bourne	176.400	6.397	4.630
30 BELLAVISTA DR	Single Family Residential	Residential	Assumed Title 5 System	Pocasset Harbor	Bourne	176.400	6.397	4.630
111 BELLAVISTA DR	Single Family Residential	Residential	Assumed Title 5 System	Pocasset Harbor	Bourne	176.400	6.397	4.630
129 WILLIAMS AVE	Single Family Residential	Residential	N/A	Pocasset Harbor	Bourne	176.400	6.397	4.630
8 VESPER DR	Single Family Residential	Residential	Assumed Title 5 System	Pocasset Harbor	Bourne	176.400	6.397	4.630
89 HARBOR DR	Developable Residential Land	Residential	N/A	Pocasset Harbor	Bourne	176.400	6.397	4.630
9 WING RD	Single Family Residential	Residential	Assumed Title 5 System	Pocasset Harbor	Bourne	176.400	6.397	4.630
31 BELLAVISTA DR	Single Family Residential	Residential	Assumed Title 5 System	Pocasset Harbor	Bourne	176.400	6.397	4.630
33 LEEN RD	Single Family Residential	Residential	Assumed Title 5 System	Pocasset Harbor	Bourne	176.400	6.397	4.630
829 COUNTY RD	Single Family Residential	Residential	Assumed Title 5 System	Pocasset Harbor	Bourne	176.400	6.397	4.630
133 WILLIAMS AVE	Single Family Residential	Residential	N/A	Pocasset Harbor	Bourne	176.400	6.397	4.630
55 SALT MARSH LN	Undevelopable Residential Land	Residential	N/A	Pocasset Harbor	Bourne	176.400	6.397	4.630
10 VESPER DR	Single Family Residential	Residential	Assumed Title 5 System	Pocasset Harbor	Bourne	176.400	6.397	4.630
71 HARBOR DR	Single Family Residential	Residential	N/A	Pocasset Harbor	Bourne	176.400	6.397	4.630
26 VIRGINIA RD	Single Family Residential	Residential	Assumed Title 5 System	Pocasset Harbor	Bourne	176.400	6.397	4.630
137 WILLIAMS AVE	Single Family Residential	Residential	N/A	Pocasset Harbor	Bourne	176.400	6.397	4.630
12 ANDREA RD	Single Family Residential	Residential	Assumed Title 5 System	Pocasset Harbor	Bourne	176.400	6.397	4.630
2 FAIRWAY CIR	Single Family Residential	Residential	Assumed Title 5 System	Pocasset Harbor	Bourne	176.400	6.397	4.630
908 SHORE RD	Single Family Residential	Residential	Assumed Title 5 System	Pocasset Harbor	Bourne	176.400	6.397	4.630
4 FAIRWAY CIR	Single Family Residential	Residential	Assumed Title 5 System	Pocasset Harbor	Bourne	176.400	6.397	4.630
162 WILLIAMS AVE	Single Family Residential	Residential	Assumed Title 5 System	Pocasset Harbor	Bourne	176.400	6.397	4.630
75 HARBOR DR	Single Family Residential	Residential	N/A	Pocasset Harbor	Bourne	176.400	6.397	4.630
7 WING RD	Single Family Residential	Residential	Assumed Title 5 System	Pocasset Harbor	Bourne	176.400	6.397	4.630
24 VIRGINIA RD	Single Family Residential	Residential	Assumed Title 5 System	Pocasset Harbor	Bourne	176.400	6.397	4.630
2 WINDSONG CIR	Single Family Residential	Residential	Assumed Title 5 System	Pocasset Harbor	Bourne	176.400	6.397	4.630
6 FAIRWAY CIR	Single Family Residential	Residential	Assumed Title 5 System	Pocasset Harbor	Bourne	176.400	6.397	4.630
141 WILLIAMS AVE	Single Family Residential	Residential	N/A	Pocasset Harbor	Bourne	176.400	6.397	4.630
32 BELLAVISTA DR	Single Family Residential	Residential	Assumed Title 5 System	Pocasset Harbor	Bourne	176.400	6.397	4.630
286 WINGS NECK RD	Developable Residential Land	Residential	N/A	Pocasset Harbor	Bourne	176.400	6.397	4.630
22 VIRGINIA RD	Single Family Residential	Residential	Assumed Title 5 System	Pocasset Harbor	Bourne	176.400	6.397	4.630
81 HARBOR DR	Single Family Residential	Residential	N/A	Pocasset Harbor	Bourne	176.400	6.397	4.630
8 FAIRWAY CIR	Single Family Residential	Residential	Assumed Title 5 System	Pocasset Harbor	Bourne	176.400	6.397	4.630
166 WILLIAMS AVE	Single Family Residential	Residential	Assumed Title 5 System	Pocasset Harbor	Bourne	176.400	6.397	4.630
145 WILLIAMS AVE	Single Family Residential	Residential	N/A	Pocasset Harbor	Bourne	176.400	6.397	4.630
109 BELLAVISTA DR	Single Family Residential	Residential	Assumed Title 5 System	Pocasset Harbor	Bourne	176.400	6.397	4.630
9 ANDREA RD	Single Family Residential	Residential	Assumed Title 5 System	Pocasset Harbor	Bourne	176.400	6.397	4.630
85 HARBOR DR	Mixed Use (Primarily Residential, Multiple/Mixec	N/A	N/A	Pocasset Harbor	Bourne	328.800	11.924	8.631

SITE_ADDR	USE_DESC	CODE_DESC	TITLE_5_STATUS_UPDATE	MAJ_WATERBAS	laterDistr	WWFlow_GPD	SepticLoad_kgNY	GUIALoad_kgNY
21 WING RD	Single Family Residential	Residential	Assumed Title 5 System	Pocasset Harbor	Bourne	176.400	6.397	4.630
5 WING RD	Single Family Residential	Residential	Assumed Title 5 System	Pocasset Harbor	Bourne	176.400	6.397	4.630
10 FAIRWAY CIR	Single Family Residential	Residential	Assumed Title 5 System	Pocasset Harbor	Bourne	176.400	6.397	4.630
63 SALT MARSH LN	Single Family Residential	Residential	N/A	Pocasset Harbor	Bourne	176.400	6.397	4.630
2 ISLAND DR	Single Family Residential	Residential	Assumed Title 5 System	Pocasset Harbor	Bourne	176.400	6.397	4.630
49 LAKE DR	Single Family Residential	Residential	Assumed Title 5 System	Pocasset Harbor	Bourne	176.400	6.397	4.630
12 WING RD	Single Family Residential	Residential	Assumed Title 5 System	Pocasset Harbor	Bourne	176.400	6.397	4.630
149 WILLIAMS AVE	Single Family Residential	Residential	Assumed Title 5 System	Pocasset Harbor	Bourne	176.400	6.397	4.630
65 SALT MARSH LN	Single Family Residential	Residential	N/A	Pocasset Harbor	Bourne	176.400	6.397	4.630
67 SALT MARSH LN	Single Family Residential	Residential	N/A	Pocasset Harbor	Bourne	176.400	6.397	4.630
153 WILLIAMS AVE	Single Family Residential	Residential	Assumed Title 5 System	Pocasset Harbor	Bourne	176.400	6.397	4.630
47 SALT MARSH LN	Undevelopable Residential Land	Residential	N/A	Pocasset Harbor	Bourne	176.400	6.397	4.630
69 SALT MARSH LN	Single Family Residential	Residential	N/A	Pocasset Harbor	Bourne	176.400	6.397	4.630
14 VIRGINIA RD	Single Family Residential	Residential	Assumed Title 5 System	Pocasset Harbor	Bourne	176.400	6.397	4.630
54 LAKE DR	Single Family Residential	Residential	N/A	Pocasset Harbor	Bourne	176.400	6.397	4.630
33 BELLAVISTA DR	Single Family Residential	Residential	Assumed Title 5 System	Pocasset Harbor	Bourne	176.400	6.397	4.630
16 VIRGINIA RD	Single Family Residential	Residential	Assumed Title 5 System	Pocasset Harbor	Bourne	176.400	6.397	4.630
3 WING RD	Single Family Residential	Residential	Assumed Title 5 System	Pocasset Harbor	Bourne	176.400	6.397	4.630
75 SALT MARSH LN	Undevelopable Residential Land	Residential	N/A	Pocasset Harbor	Bourne	176.400	6.397	4.630
18 VIRGINIA RD	Single Family Residential	Residential	Assumed Title 5 System	Pocasset Harbor	Bourne	176.400	6.397	4.630
157 WILLIAMS AVE	Single Family Residential	Residential	Assumed Title 5 System	Pocasset Harbor	Bourne	176.400	6.397	4.630
34 BELLAVISTA DR	Single Family Residential	Residential	Assumed Title 5 System	Pocasset Harbor	Bourne	176.400	6.397	4.630
5 VESPER DR	Single Family Residential	Residential	Assumed Title 5 System	Pocasset Harbor	Bourne	176.400	6.397	4.630
10 WING RD	Single Family Residential	Residential	Assumed Title 5 System	Pocasset Harbor	Bourne	176.400	6.397	4.630
161 WILLIAMS AVE	Single Family Residential	Residential	Assumed Title 5 System	Pocasset Harbor	Bourne	176.400	6.397	4.630
0 WINGS NECK RD	Developable Residential Land	Residential	N/A	Pocasset Harbor	Bourne	176.400	6.397	4.630
7 VESPER DR	Single Family Residential	Residential	Assumed Title 5 System	Pocasset Harbor	Bourne	176.400	6.397	4.630
80 SALT MARSH LN	Undevelopable Residential Land	Residential	N/A	Pocasset Harbor	Bourne	176.400	6.397	4.630
1 WING RD	Single Family Residential	Residential	Assumed Title 5 System	Pocasset Harbor	Bourne	176.400	6.397	4.630
23 WING RD	Single Family Residential	Residential	Assumed Title 5 System	Pocasset Harbor	Bourne	176.400	6.397	4.630
53 LAKE DR	Single Family Residential	Residential	Assumed Title 5 System	Pocasset Harbor	Bourne	176.400	6.397	4.630
24 WING RD	Single Family Residential	Residential	Assumed Title 5 System	Pocasset Harbor	Bourne	176.400	6.397	4.630
1 OLD COUNTY RD	Single Family Residential	Residential	Assumed Title 5 System	Pocasset Harbor	Bourne	176.400	6.397	4.630
84 SALT MARSH LN	Undevelopable Residential Land	Residential	N/A	Pocasset Harbor	Bourne	176.400	6.397	4.630
100 BELLAVISTA DR	Single Family Residential	Residential	Assumed Title 5 System	Pocasset Harbor	Bourne	176.400	6.397	4.630
43 HANDY RD	Single Family Residential	Residential	Assumed Title 5 System	Pocasset Harbor	Bourne	176.400	6.397	4.630
35 BELLAVISTA DR	Single Family Residential	Residential	Assumed Title 5 System	Pocasset Harbor	Bourne	176.400	6.397	4.630
9 OLD COUNTY RD	Single Family Residential	Residential	Assumed Title 5 System	Pocasset Harbor	Bourne	176.400	6.397	4.630
25 VIRGINIA RD	Single Family Residential	Residential	Assumed Title 5 System	Pocasset Harbor	Bourne	176.400	6.397	4.630
12 VIRGINIA RD	Single Family Residential	Residential	Assumed Title 5 System	Pocasset Harbor	Bourne	176.400	6.397	4.630
3 ELIZABETH RD	Single Family Residential	Residential	Assumed Title 5 System	Pocasset Harbor	Bourne	176.400	6.397	4.630
9 VESPER DR	Single Family Residential	Residential	Assumed Title 5 System	Pocasset Harbor	Bourne	176.400	6.397	4.630
23 VIRGINIA RD	Single Family Residential	Residential	Assumed Title 5 System	Pocasset Harbor	Bourne	176.400	6.397	4.630
85 SALT MARSH LN	Undevelopable Residential Land	Residential	N/A	Pocasset Harbor	Bourne	176.400	6.397	4.630
25 WING RD	Single Family Residential	Residential	Assumed Title 5 System	Pocasset Harbor	Bourne	176.400	6.397	4.630
4 WING RD	Single Family Residential	Residential	Assumed Title 5 System	Pocasset Harbor	Bourne	176.400	6.397	4.630

SITE_ADDR	USE_DESC	CODE_DESC	TITLE_5_STATUS_UPDATE	MAJ_WATERBAS	laterDistr	WWFlow_GPD	SepticLoad_kgNY	GUIALoad_kgNY
5 OLD COUNTY RD	Single Family Residential	Residential	Assumed Title 5 System	Pocasset Harbor	Bourne	176.400	6.397	4.630
57 LAKE DR	Single Family Residential	Residential	Assumed Title 5 System	Pocasset Harbor	Bourne	176.400	6.397	4.630
1 ISLAND DR	Single Family Residential	Residential	Assumed Title 5 System	Pocasset Harbor	Bourne	176.400	6.397	4.630
7 ANDREA RD	Single Family Residential	Residential	Assumed Title 5 System	Pocasset Harbor	Bourne	176.400	6.397	4.630
8 CLUBHOUSE DR	Single Family Residential	Residential	Assumed Title 5 System	Pocasset Harbor	Bourne	176.400	6.397	4.630
6 ISLAND DR	Single Family Residential	Residential	Assumed Title 5 System	Pocasset Harbor	Bourne	176.400	6.397	4.630
1 FAIRWAY CIR	Single Family Residential	Residential	Assumed Title 5 System	Pocasset Harbor	Bourne	176.400	6.397	4.630
9 FAIRWAY CIR	Single Family Residential	Residential	Assumed Title 5 System	Pocasset Harbor	Bourne	176.400	6.397	4.630
0 FAIRWAY CIR	Undevelopable Residential Land	Residential	N/A	Pocasset Harbor	Bourne	176.400	6.397	4.630
85 SALT MARSH LN	Single Family Residential	Residential	N/A	Pocasset Harbor	Bourne	176.400	6.397	4.630
7 FAIRWAY CIR	Single Family Residential	Residential	Assumed Title 5 System	Pocasset Harbor	Bourne	176.400	6.397	4.630
26 WING RD	Single Family Residential	Residential	Assumed Title 5 System	Pocasset Harbor	Bourne	176.400	6.397	4.630
99 BELLAVISTA DR	Single Family Residential	Residential	N/A	Pocasset Harbor	Bourne	176.400	6.397	4.630
8 ANDREA RD	Single Family Residential	Residential	Assumed Title 5 System	Pocasset Harbor	Bourne	176.400	6.397	4.630
10 VIRGINIA RD	Single Family Residential	Residential	Assumed Title 5 System	Pocasset Harbor	Bourne	176.400	6.397	4.630
927 SHORE RD	Single Family Residential	Residential	Assumed Title 5 System	Pocasset Harbor	Bourne	176.400	6.397	4.630
17 VIRGINIA RD	Single Family Residential	Residential	Assumed Title 5 System	Pocasset Harbor	Bourne	176.400	6.397	4.630
8 ISLAND DR	Single Family Residential	Residential	Assumed Title 5 System	Pocasset Harbor	Bourne	176.400	6.397	4.630
4 ELIZABETH RD	Single Family Residential	Residential	Assumed Title 5 System	Pocasset Harbor	Bourne	176.400	6.397	4.630
94 BELLAVISTA DR	Single Family Residential	Residential	Assumed Title 5 System	Pocasset Harbor	Bourne	176.400	6.397	4.630
11 VESPER DR	Single Family Residential	Residential	Assumed Title 5 System	Pocasset Harbor	Bourne	176.400	6.397	4.630
83 HARBOR DR	Accessory Land with Improvement	Residential	N/A	Pocasset Harbor	Bourne	176.400	6.397	4.630
27 WING RD	Single Family Residential	Residential	Assumed Title 5 System	Pocasset Harbor	Bourne	176.400	6.397	4.630
61 LAKE DR	Single Family Residential	Residential	Assumed Title 5 System	Pocasset Harbor	Bourne	176.400	6.397	4.630
924 SHORE RD	Single Family Residential	Residential	Assumed Title 5 System	Pocasset Harbor	Bourne	176.400	6.397	4.630
62 LAKE DR	Single Family Residential	Residential	N/A	Pocasset Harbor	Bourne	176.400	6.397	4.630
38 BELLAVISTA DR	Single Family Residential	Residential	Assumed Title 5 System	Pocasset Harbor	Bourne	176.400	6.397	4.630
88 BELLAVISTA DR	Single Family Residential	Residential	Assumed Title 5 System	Pocasset Harbor	Bourne	176.400	6.397	4.630
10 CLUBHOUSE DR	Single Family Residential	Residential	Assumed Title 5 System	Pocasset Harbor	Bourne	176.400	6.397	4.630
5 ANDREA RD	Single Family Residential	Residential	Assumed Title 5 System	Pocasset Harbor	Bourne	176.400	6.397	4.630
93 BELLAVISTA DR	Single Family Residential	Residential	N/A	Pocasset Harbor	Bourne	176.400	6.397	4.630
929 SHORE RD	Single Family Residential	Residential	Assumed Title 5 System	Pocasset Harbor	Bourne	176.400	6.397	4.630
28 WING RD	Single Family Residential	Residential	Assumed Title 5 System	Pocasset Harbor	Bourne	176.400	6.397	4.630
17 SOUTH RD	Developable Residential Land	Residential	N/A	Pocasset Harbor	Bourne	176.400	6.397	4.630
6 ELIZABETH RD	Single Family Residential	Residential	Assumed Title 5 System	Pocasset Harbor	Bourne	176.400	6.397	4.630
14 VESPER DR	Undevelopable Residential Land	Residential	N/A	Pocasset Harbor	Bourne	176.400	6.397	4.630
94 SALT MARSH LN	Single Family Residential	Residential	N/A	Pocasset Harbor	Bourne	176.400	6.397	4.630
804 MACARTHUR BLVD	Other Storage, Warehouse, and C	Commercial	Assumed Title 5 System	Pocasset Harbor	Bourne	493.200	17.886	12.946
5 VIRGINIA RD	Single Family Residential	Residential	Assumed Title 5 System	Pocasset Harbor	Bourne	176.400	6.397	4.630
82 BELLAVISTA DR	Single Family Residential	Residential	Assumed Title 5 System	Pocasset Harbor	Bourne	176.400	6.397	4.630
65 LAKE DR	Single Family Residential	Residential	Assumed Title 5 System	Pocasset Harbor	Bourne	176.400	6.397	4.630
7 ISLAND DR	Single Family Residential	Residential	Assumed Title 5 System	Pocasset Harbor	Bourne	176.400	6.397	4.630
6 ANDREA RD	Single Family Residential	Residential	Assumed Title 5 System	Pocasset Harbor	Bourne	176.400	6.397	4.630
40 BELLAVISTA DR	Single Family Residential	Residential	Assumed Title 5 System	Pocasset Harbor	Bourne	176.400	6.397	4.630
933 SHORE RD	Single Family Residential	Residential	Assumed Title 5 System	Pocasset Harbor	Bourne	176.400	6.397	4.630
66 LAKE DR	Single Family Residential	Residential	N/A	Pocasset Harbor	Bourne	176.400	6.397	4.630

SITE_ADDR	USE_DESC	CODE_DESC	TITLE_5_STATUS_UPDATE	MAJ_WATERBAS	laterDistr	WWFlow_GPD	SepticLoad_kgNY	GUIALoad_kgNY
29 WING RD	Single Family Residential	Residential	Assumed Title 5 System	Pocasset Harbor	Bourne	176.400	6.397	4.630
15 VESPER DR	Single Family Residential	Residential	Assumed Title 5 System	Pocasset Harbor	Bourne	176.400	6.397	4.630
33 HANDY RD	Single Family Residential	Residential	Assumed Title 5 System	Pocasset Harbor	Bourne	176.400	6.397	4.630
12 CLUBHOUSE DR	Single Family Residential	Residential	Assumed Title 5 System	Pocasset Harbor	Bourne	176.400	6.397	4.630
70 LAKE DR	Single Family Residential	Residential	N/A	Pocasset Harbor	Bourne	176.400	6.397	4.630
89 BELLAVISTA DR	Single Family Residential	Residential	N/A	Pocasset Harbor	Bourne	176.400	6.397	4.630
41 BELLAVISTA DR	Single Family Residential	Residential	Assumed Title 5 System	Pocasset Harbor	Bourne	176.400	6.397	4.630
8 ELIZABETH RD	Single Family Residential	Residential	Assumed Title 5 System	Pocasset Harbor	Bourne	176.400	6.397	4.630
928 SHORE RD	Single Family Residential	Residential	Assumed Title 5 System	Pocasset Harbor	Bourne	176.400	6.397	4.630
12 ISLAND DR	Single Family Residential	Residential	N/A	Pocasset Harbor	Bourne	176.400	6.397	4.630
16 VESPER DR	Single Family Residential	Residential	Assumed Title 5 System	Pocasset Harbor	Bourne	176.400	6.397	4.630
17 SHIRLEY PLACE	Single Family Residential	Residential	N/A	Pocasset Harbor	Bourne	176.400	6.397	4.630
18 SHIRLEY PLACE	Developable Residential Land	Residential	N/A	Pocasset Harbor	Bourne	176.400	6.397	4.630
802 MACARTHUR BLVD	General Office Buildings	Commercial	Assumed Title 5 System	Pocasset Harbor	Bourne	493.200	17.886	12.946
44 BELLAVISTA DR	Single Family Residential	Residential	Assumed Title 5 System	Pocasset Harbor	Bourne	176.400	6.397	4.630
69 LAKE DR	Single Family Residential	Residential	Assumed Title 5 System	Pocasset Harbor	Bourne	176.400	6.397	4.630
3 ANDREA RD	Single Family Residential	Residential	Assumed Title 5 System	Pocasset Harbor	Bourne	176.400	6.397	4.630
9 ISLAND DR	Single Family Residential	Residential	N/A	Pocasset Harbor	Bourne	176.400	6.397	4.630
939 SHORE RD	Single Family Residential	Residential	Assumed Title 5 System	Pocasset Harbor	Bourne	176.400	6.397	4.630
87 BELLAVISTA DR	Developable Residential Land	Residential	N/A	Pocasset Harbor	Bourne	176.400	6.397	4.630
76 BELLAVISTA DR	Single Family Residential	Residential	Assumed Title 5 System	Pocasset Harbor	Bourne	176.400	6.397	4.630
4 ANDREA RD	Undevelopable Residential Land	Residential	N/A	Pocasset Harbor	Bourne	176.400	6.397	4.630
31 WING RD	Single Family Residential	Residential	Assumed Title 5 System	Pocasset Harbor	Bourne	176.400	6.397	4.630
31 HANDY RD	Single Family Residential	Residential	Assumed Title 5 System	Pocasset Harbor	Bourne	176.400	6.397	4.630
9 ISLAND DR	Undevelopable Residential Land	Residential	N/A	Pocasset Harbor	Bourne	176.400	6.397	4.630
43 BELLAVISTA DR	Single Family Residential	Residential	Assumed Title 5 System	Pocasset Harbor	Bourne	176.400	6.397	4.630
17 VESPER DR	Single Family Residential	Residential	Assumed Title 5 System	Pocasset Harbor	Bourne	176.400	6.397	4.630
14 ISLAND DR	Single Family Residential	Residential	N/A	Pocasset Harbor	Bourne	176.400	6.397	4.630
33 WING RD	Single Family Residential	Residential	Assumed Title 5 System	Pocasset Harbor	Bourne	176.400	6.397	4.630
35 WING RD	Single Family Residential	Residential	Assumed Title 5 System	Pocasset Harbor	Bourne	176.400	6.397	4.630
18 VESPER DR	Single Family Residential	Residential	Assumed Title 5 System	Pocasset Harbor	Bourne	176.400	6.397	4.630
50 BELLAVISTA DR	Single Family Residential	Residential	Assumed Title 5 System	Pocasset Harbor	Bourne	176.400	6.397	4.630
90 PROSPECT AVE	Undevelopable Residential Land	Residential	N/A	Pocasset Harbor	Bourne	176.400	6.397	4.630
14 SHIRLEY PLACE	Single Family Residential	Residential	N/A	Pocasset Harbor	Bourne	176.400	6.397	4.630
73 LAKE DR	Single Family Residential	Residential	Assumed Title 5 System	Pocasset Harbor	Bourne	176.400	6.397	4.630
121 SALT MARSH LN	Single Family Residential	Residential	N/A	Pocasset Harbor	Bourne	176.400	6.397	4.630
15 SHIRLEY PLACE	Single Family Residential	Residential	Assumed Title 5 System	Pocasset Harbor	Bourne	176.400	6.397	4.630
81 BELLAVISTA DR	Single Family Residential	Residential	N/A	Pocasset Harbor	Bourne	176.400	6.397	4.630
114 SALT MARSH LN	Single Family Residential	Residential	N/A	Pocasset Harbor	Bourne	176.400	6.397	4.630
98 SALT MARSH LN	Single Family Residential	Residential	N/A	Pocasset Harbor	Bourne	176.400	6.397	4.630
78 LAKE DR	Single Family Residential	Residential	N/A	Pocasset Harbor	Bourne	176.400	6.397	4.630
52 BELLAVISTA DR	Single Family Residential	Residential	Assumed Title 5 System	Pocasset Harbor	Bourne	176.400	6.397	4.630
297 WINGS NECK RD	Multiple Houses on one parcel	Residential	Assumed Title 5 System	Pocasset Harbor	Bourne	176.400	6.397	4.630
936 SHORE RD	Single Family Residential	Residential	Assumed Title 5 System	Pocasset Harbor	Bourne	176.400	6.397	4.630
16 ISLAND DR	Single Family Residential	Residential	N/A	Pocasset Harbor	Bourne	176.400	6.397	4.630
47 BELLAVISTA DR	Single Family Residential	Residential	Assumed Title 5 System	Pocasset Harbor	Bourne	176.400	6.397	4.630

SITE_ADDR	USE_DESC	CODE_DESC	TITLE_5_STATUS_UPDATE	MAJ_WATERBAS	laterDistr	WWFlow_GPD	SepticLoad_kgNY	GUIALoad_kgNY
72 BELLAVISTA DR	Single Family Residential	Residential	Assumed Title 5 System	Pocasset Harbor	Bourne	176.400	6.397	4.630
23 HANDY RD	Single Family Residential	Residential	Assumed Title 5 System	Pocasset Harbor	Bourne	176.400	6.397	4.630
58 BELLAVISTA DR	Single Family Residential	Residential	Assumed Title 5 System	Pocasset Harbor	Bourne	176.400	6.397	4.630
808 MACARTHUR BLVD	Eating and Drinking Establishmen	Commercial	Assumed Title 5 System	Pocasset Harbor	Bourne	493.200	17.886	12.946
77 LAKE DR	Single Family Residential	Residential	Assumed Title 5 System	Pocasset Harbor	Bourne	176.400	6.397	4.630
5 GRINNELL LN	Developable Residential Land	Residential	N/A	Pocasset Harbor	Bourne	176.400	6.397	4.630
82 LAKE DR	Single Family Residential	Residential	N/A	Pocasset Harbor	Bourne	176.400	6.397	4.630
19 VESPER DR	Single Family Residential	Residential	Assumed Title 5 System	Pocasset Harbor	Bourne	176.400	6.397	4.630
10 SHIRLEY PLACE	Developable Residential Land	Residential	N/A	Pocasset Harbor	Bourne	176.400	6.397	4.630
29 SOUTH RD	Multiple Houses on one parcel	Residential	N/A	Pocasset Harbor	Bourne	176.400	6.397	4.630
943 SHORE RD	Two-Family Residential	Residential	Assumed Title 5 System	Pocasset Harbor	Bourne	176.400	6.397	4.630
75 BELLAVISTA DR	Undevelopable Residential Land	Residential	N/A	Pocasset Harbor	Bourne	176.400	6.397	4.630
112 SALT MARSH LN	Single Family Residential	Residential	N/A	Pocasset Harbor	Bourne	176.400	6.397	4.630
19 HANDY RD	Single Family Residential	Residential	Assumed Title 5 System	Pocasset Harbor	Bourne	176.400	6.397	4.630
100 SALT MARSH LN	Single Family Residential	Residential	N/A	Pocasset Harbor	Bourne	176.400	6.397	4.630
16 CLUBHOUSE DR	Single Family Residential	Residential	Assumed Title 5 System	Pocasset Harbor	Bourne	176.400	6.397	4.630
128 LAKE DR	Single Family Residential	Residential	N/A	Pocasset Harbor	Bourne	176.400	6.397	4.630
51 BELLAVISTA DR	Single Family Residential	Residential	Assumed Title 5 System	Pocasset Harbor	Bourne	176.400	6.397	4.630
18 ISLAND DR	Single Family Residential	Residential	N/A	Pocasset Harbor	Bourne	176.400	6.397	4.630
90 LAKE DR	Single Family Residential	Residential	N/A	Pocasset Harbor	Bourne	176.400	6.397	4.630
86 LAKE DR	Single Family Residential	Residential	N/A	Pocasset Harbor	Bourne	176.400	6.397	4.630
299 WINGS NECK RD	Multiple Houses on one parcel	Residential	Assumed Title 5 System	Pocasset Harbor	Bourne	176.400	6.397	4.630
0 SALT MARSH LN	Undevelopable Residential Land	Residential	N/A	Pocasset Harbor	Bourne	176.400	6.397	4.630
94 LAKE DR	Single Family Residential	Residential	N/A	Pocasset Harbor	Bourne	176.400	6.397	4.630
79 LAKE DR	Single Family Residential	Residential	Assumed Title 5 System	Pocasset Harbor	Bourne	176.400	6.397	4.630
7 SHIRLEY PLACE	Single Family Residential	Residential	N/A	Pocasset Harbor	Bourne	176.400	6.397	4.630
20 VESPER DR	Single Family Residential	Residential	Assumed Title 5 System	Pocasset Harbor	Bourne	176.400	6.397	4.630
55 BELLAVISTA DR	Single Family Residential	Residential	Assumed Title 5 System	Pocasset Harbor	Bourne	176.400	6.397	4.630
810 MACARTHUR BLVD	Gasoline Service Stations - provid	Commercial	Assumed Title 5 System	Pocasset Harbor	Bourne	493.200	17.886	12.946
15 HANDY RD	Single Family Residential	Residential	Assumed Title 5 System	Pocasset Harbor	Bourne	176.400	6.397	4.630
82 PROSPECT AVE	Single Family Residential	Residential	Assumed Title 5 System	Pocasset Harbor	Bourne	176.400	6.397	4.630
945 SHORE RD	Single Family Residential	Residential	Assumed Title 5 System	Pocasset Harbor	Bourne	176.400	6.397	4.630
102 SALT MARSH LN	Single Family Residential	Residential	N/A	Pocasset Harbor	Bourne	176.400	6.397	4.630
23 VESPER DR	Single Family Residential	Residential	Assumed Title 5 System	Pocasset Harbor	Bourne	176.400	6.397	4.630
20 ISLAND DR	Single Family Residential	Residential	N/A	Pocasset Harbor	Bourne	176.400	6.397	4.630
0 SALT MARSH LN	Undevelopable Residential Land	Residential	N/A	Pocasset Harbor	Bourne	176.400	6.397	4.630
86 PROSPECT AVE	Single Family Residential	Residential	Assumed Title 5 System	Pocasset Harbor	Bourne	176.400	6.397	4.630
85 LAKE DR	Single Family Residential	Residential	Assumed Title 5 System	Pocasset Harbor	Bourne	176.400	6.397	4.630
107 LAKE DR	Undevelopable Residential Land	Residential	N/A	Pocasset Harbor	Bourne	176.400	6.397	4.630
66 WAMSUTTA AVE	Single Family Residential	Residential	Assumed Title 5 System	Pocasset Harbor	Bourne	176.400	6.397	4.630
18 CLUBHOUSE DR	Single Family Residential	Residential	Assumed Title 5 System	Pocasset Harbor	Bourne	176.400	6.397	4.630
156 CIRCUIT AVE	Single Family Residential	Residential	Assumed Title 5 System	Pocasset Harbor	Bourne	176.400	6.397	4.630
65 BELLAVISTA DR	Single Family Residential	Residential	N/A	Pocasset Harbor	Bourne	176.400	6.397	4.630
106 SALT MARSH LN	Single Family Residential	Residential	N/A	Pocasset Harbor	Bourne	176.400	6.397	4.630
947 SHORE RD	Single Family Residential	Residential	Assumed Title 5 System	Pocasset Harbor	Bourne	176.400	6.397	4.630
71 WAMSUTTA AVE	Single Family Residential	Residential	N/A	Pocasset Harbor	Bourne	176.400	6.397	4.630

SITE_ADDR	USE_DESC	CODE_DESC	TITLE_5_STATUS_UPDATE	MAJ_WATERBAS	laterDistr	WWFlow_GPD	SepticLoad_kgNY	GUIALoad_kgNY
9 HANDY RD	Single Family Residential	Residential	Assumed Title 5 System	Pocasset Harbor	Bourne	176.400	6.397	4.630
22 ISLAND DR	Single Family Residential	Residential	N/A	Pocasset Harbor	Bourne	176.400	6.397	4.630
108 SALT MARSH LN	Single Family Residential	Residential	N/A	Pocasset Harbor	Bourne	176.400	6.397	4.630
946 SHORE RD	Single Family Residential	Residential	Assumed Title 5 System	Pocasset Harbor	Bourne	176.400	6.397	4.630
820 MACARTHUR BLVD	Small Retail and Services stores (Commercial	Assumed Title 5 System	Pocasset Harbor	Bourne	493.200	17.886	12.946
98 LAKE DR	Single Family Residential	Residential	N/A	Pocasset Harbor	Bourne	176.400	6.397	4.630
127 LAKE DR	Single Family Residential	Residential	N/A	Pocasset Harbor	Bourne	176.400	6.397	4.630
89 LAKE DR	Single Family Residential	Residential	Assumed Title 5 System	Pocasset Harbor	Bourne	176.400	6.397	4.630
67 WAMSUTTA AVE	Single Family Residential	Residential	N/A	Pocasset Harbor	Bourne	176.400	6.397	4.630
62 WAMSUTTA AVE	Single Family Residential	Residential	Assumed Title 5 System	Pocasset Harbor	Bourne	176.400	6.397	4.630
10 HANDY RD	Single Family Residential	Residential	Assumed Title 5 System	Pocasset Harbor	Bourne	176.400	6.397	4.630
70 SOUTH RD	Single Family Residential	Residential	Assumed Title 5 System	Pocasset Harbor	Bourne	176.400	6.397	4.630
307 WINGS NECK RD	Single Family Residential	Residential	Assumed Title 5 System	Pocasset Harbor	Bourne	176.400	6.397	4.630
12 ROBERTA AVE	Single Family Residential	Residential	Assumed Title 5 System	Pocasset Harbor	Bourne	176.400	6.397	4.630
80 PROSPECT AVE	Single Family Residential	Residential	Assumed Title 5 System	Pocasset Harbor	Bourne	176.400	6.397	4.630
24 ISLAND DR	Single Family Residential	Residential	N/A	Pocasset Harbor	Bourne	176.400	6.397	4.630
93 LAKE DR	Single Family Residential	Residential	Assumed Title 5 System	Pocasset Harbor	Bourne	176.400	6.397	4.630
35 PARK ST	Single Family Residential	Residential	N/A	Pocasset Harbor	Bourne	176.400	6.397	4.630
60 WAMSUTTA AVE	Single Family Residential	Residential	Assumed Title 5 System	Pocasset Harbor	Bourne	176.400	6.397	4.630
0 GRINNELL LN	Undevelopable Residential Land	Residential	N/A	Pocasset Harbor	Bourne	176.400	6.397	4.630
63 WAMSUTTA AVE	Single Family Residential	Residential	Assumed Title 5 System	Pocasset Harbor	Bourne	176.400	6.397	4.630
25 VESPER DR	Single Family Residential	Residential	Assumed Title 5 System	Pocasset Harbor	Bourne	176.400	6.397	4.630
22 VESPER DR	Single Family Residential	Residential	Assumed Title 5 System	Pocasset Harbor	Bourne	176.400	6.397	4.630
6 HANDY RD	Single Family Residential	Residential	Assumed Title 5 System	Pocasset Harbor	Bourne	176.400	6.397	4.630
37 SOUTH RD	Single Family Residential	Residential	N/A	Pocasset Harbor	Bourne	176.400	6.397	4.630
98 LAKE DR	Undevelopable Residential Land	Residential	N/A	Pocasset Harbor	Bourne	176.400	6.397	4.630
824 MACARTHUR BLVD	Other Storage, Warehouse, and C	Commercial	Assumed Title 5 System	Pocasset Harbor	Bourne	493.200	17.886	12.946
76 PROSPECT AVE	Single Family Residential	Residential	Assumed Title 5 System	Pocasset Harbor	Bourne	176.400	6.397	4.630
315 WINGS NECK RD	Single Family Residential	Residential	Assumed Title 5 System	Pocasset Harbor	Bourne	176.400	6.397	4.630
148 CIRCUIT AVE	Single Family Residential	Residential	N/A	Pocasset Harbor	Bourne	176.400	6.397	4.630
52 WAMSUTTA AVE	Single Family Residential	Residential	Assumed Title 5 System	Pocasset Harbor	Bourne	176.400	6.397	4.630
125 LAKE DR	Undevelopable Residential Land	Residential	N/A	Pocasset Harbor	Bourne	176.400	6.397	4.630
59 WAMSUTTA AVE	Single Family Residential	Residential	Assumed Title 5 System	Pocasset Harbor	Bourne	176.400	6.397	4.630
47 PARK ST	Single Family Residential	Residential	Assumed Title 5 System	Pocasset Harbor	Bourne	176.400	6.397	4.630
0 ROUTE 28A	Undevelopable Residential Land	Residential	N/A	Pocasset Harbor	Bourne	176.400	6.397	4.630
10 ROBERTA AVE	Single Family Residential	Residential	Assumed Title 5 System	Pocasset Harbor	Bourne	176.400	6.397	4.630
72 PROSPECT AVE	Single Family Residential	Residential	Assumed Title 5 System	Pocasset Harbor	Bourne	176.400	6.397	4.630
321 WINGS NECK RD	Single Family Residential	Residential	Assumed Title 5 System	Pocasset Harbor	Bourne	176.400	6.397	4.630
39 PARK ST	Multiple Houses on one parcel	Residential	Assumed Title 5 System	Pocasset Harbor	Bourne	176.400	6.397	4.630
0 LAKE DR	Undevelopable Residential Land	Residential	N/A	Pocasset Harbor	Bourne	176.400	6.397	4.630
0 CIRCUIT AVE	Undevelopable Residential Land	Residential	N/A	Pocasset Harbor	Bourne	176.400	6.397	4.630
952 SHORE RD	Single Family Residential	Residential	Assumed Title 5 System	Pocasset Harbor	Bourne	176.400	6.397	4.630
101 LAKE DR	Single Family Residential	Residential	Assumed Title 5 System	Pocasset Harbor	Bourne	176.400	6.397	4.630
31 ROBERTA AVE	Single Family Residential	Residential	Assumed Title 5 System	Pocasset Harbor	Bourne	176.400	6.397	4.630
21 ROBERTA AVE	Undevelopable Residential Land	Residential	N/A	Pocasset Harbor	Bourne	176.400	6.397	4.630
26 VESPER DR	Single Family Residential	Residential	Assumed Title 5 System	Pocasset Harbor	Bourne	176.400	6.397	4.630

SITE_ADDR	USE_DESC	CODE_DESC	TITLE_5_STATUS_UPDATE	MAJ_WATERBAS	laterDistr	WWFlow_GPD	SepticLoad_kgNY	GUIALoad_kgNY
965 SHORE RD	Undevelopable Residential Land	Residential	N/A	Pocasset Harbor	Bourne	176.400	6.397	4.630
15 PARK ST	Single Family Residential	Residential	N/A	Pocasset Harbor	Bourne	176.400	6.397	4.630
24 PARK ST	Single Family Residential	Residential	Assumed Title 5 System	Pocasset Harbor	Bourne	176.400	6.397	4.630
25 PARK ST	Single Family Residential	Residential	N/A	Pocasset Harbor	Bourne	176.400	6.397	4.630
40 MASSASOIT AVE	Accessory Land with Improvement	Residential	N/A	Pocasset Harbor	Bourne	176.400	6.397	4.630
15 ROBERTA AVE	Single Family Residential	Residential	Assumed Title 5 System	Pocasset Harbor	Bourne	176.400	6.397	4.630
26 WABASH AVE	Single Family Residential	Residential	N/A	Pocasset Harbor	Bourne	176.400	6.397	4.630
22 WABASH AVE	Single Family Residential	Residential	N/A	Pocasset Harbor	Bourne	176.400	6.397	4.630
18 WABASH AVE	Single Family Residential	Residential	N/A	Pocasset Harbor	Bourne	176.400	6.397	4.630
333 WINGS NECK RD	Single Family Residential	Residential	Assumed Title 5 System	Pocasset Harbor	Bourne	176.400	6.397	4.630
16 WABASH AVE	Single Family Residential	Residential	N/A	Pocasset Harbor	Bourne	176.400	6.397	4.630
66 PROSPECT AVE	Single Family Residential	Residential	Assumed Title 5 System	Pocasset Harbor	Bourne	176.400	6.397	4.630
11 ROBERTA AVE	Undevelopable Residential Land	Residential	N/A	Pocasset Harbor	Bourne	176.400	6.397	4.630
961 SHORE RD	Single Family Residential	Residential	Assumed Title 5 System	Pocasset Harbor	Bourne	176.400	6.397	4.630
36 WABASH AVE	Single Family Residential	Residential	N/A	Pocasset Harbor	Bourne	176.400	6.397	4.630
954 SHORE RD	Single Family Residential	Residential	Assumed Title 5 System	Pocasset Harbor	Bourne	176.400	6.397	4.630
43 WAMSUTTA AVE	Multiple Houses on one parcel	Residential	Assumed Title 5 System	Pocasset Harbor	Bourne	176.400	6.397	4.630
7 ROBERTA AVE	Undevelopable Residential Land	Residential	N/A	Pocasset Harbor	Bourne	176.400	6.397	4.630
10 WABASH AVE	Single Family Residential	Residential	N/A	Pocasset Harbor	Bourne	176.400	6.397	4.630
0 LAKE DR	Undevelopable Residential Land	Residential	N/A	Pocasset Harbor	Bourne	176.400	6.397	4.630
30 PARK ST	Single Family Residential	Residential	Assumed Title 5 System	Pocasset Harbor	Bourne	176.400	6.397	4.630
1 ROBERTA AVE	Undevelopable Residential Land	Residential	N/A	Pocasset Harbor	Bourne	176.400	6.397	4.630
31 ROBERTA AVE	Undevelopable Residential Land	Residential	Assumed Title 5 System	Pocasset Harbor	Bourne	176.400	6.397	4.630
5 PARK ST	Single Family Residential	Residential	N/A	Pocasset Harbor	Bourne	176.400	6.397	4.630
21 CLUBHOUSE DR	Single Family Residential	Residential	Assumed Title 5 System	Pocasset Harbor	Bourne	176.400	6.397	4.630
23 PARK ST	Single Family Residential	Residential	Assumed Title 5 System	Pocasset Harbor	Bourne	176.400	6.397	4.630
2 WABASH AVE	Single Family Residential	Residential	N/A	Pocasset Harbor	Bourne	176.400	6.397	4.630
60 PROSPECT AVE	Single Family Residential	Residential	Assumed Title 5 System	Pocasset Harbor	Bourne	176.400	6.397	4.630
9 MASSASOIT AVE	Single Family Residential	Residential	N/A	Pocasset Harbor	Bourne	176.400	6.397	4.630
28 VESPER DR	Single Family Residential	Residential	Assumed Title 5 System	Pocasset Harbor	Bourne	176.400	6.397	4.630
38 WAMSUTTA AVE	Single Family Residential	Residential	Assumed Title 5 System	Pocasset Harbor	Bourne	176.400	6.397	4.630
964 SHORE RD	Two-Family Residential	Residential	Assumed Title 5 System	Pocasset Harbor	Bourne	176.400	6.397	4.630
16 ROLLING OAKS DR	Single Family Residential	Residential	Assumed Title 5 System	Pocasset Harbor	Bourne	176.400	6.397	4.630
22 PARK ST	Single Family Residential	Residential	Assumed Title 5 System	Pocasset Harbor	Bourne	176.400	6.397	4.630
43 SOUTH RD	Multiple Houses on one parcel	Residential	N/A	Pocasset Harbor	Bourne	176.400	6.397	4.630
41 WAMSUTTA AVE	Single Family Residential	Residential	Assumed Title 5 System	Pocasset Harbor	Bourne	176.400	6.397	4.630
0 LAKE DR - EXT	Undevelopable Residential Land	Residential	N/A	Pocasset Harbor	Bourne	176.400	6.397	4.630
18 PARK ST	Single Family Residential	Residential	Assumed Title 5 System	Pocasset Harbor	Bourne	176.400	6.397	4.630
11 BASSETTS ISLAND	Single Family Residential	Residential	N/A	Pocasset Harbor	Bourne	176.400	6.397	4.630
343 WINGS NECK RD	Single Family Residential	Residential	Assumed Title 5 System	Pocasset Harbor	Bourne	176.400	6.397	4.630
14 ROLLING OAKS DR	Single Family Residential	Residential	N/A	Pocasset Harbor	Bourne	176.400	6.397	4.630
52 PROSPECT AVE	Single Family Residential	Residential	Assumed Title 5 System	Pocasset Harbor	Bourne	176.400	6.397	4.630
14 PARK ST	Single Family Residential	Residential	Assumed Title 5 System	Pocasset Harbor	Bourne	176.400	6.397	4.630
14 CANONICUS AVE	Single Family Residential	Residential	N/A	Pocasset Harbor	Bourne	176.400	6.397	4.630
10 CAPE COD LN	Single Family Residential	Residential	Assumed Title 5 System	Pocasset Harbor	Bourne	176.400	6.397	4.630
36 WAMSUTTA AVE	Single Family Residential	Residential	Assumed Title 5 System	Pocasset Harbor	Bourne	176.400	6.397	4.630

SITE_ADDR	USE_DESC	CODE_DESC	TITLE_5_STATUS_UPDATE	MAJ_WATERBAS	laterDistr	WWFlow_GPD	SepticLoad_kgNY	GUIALoad_kgNY
0 MASSASOIT AVE	Undevelopable Residential Land	Residential	N/A	Pocasset Harbor	Bourne	176.400	6.397	4.630
9 WABASH AVE	Single Family Residential	Residential	N/A	Pocasset Harbor	Bourne	176.400	6.397	4.630
0 LAKE DR	Undevelopable Residential Land	Residential	N/A	Pocasset Harbor	Bourne	176.400	6.397	4.630
969 SHORE RD	Undevelopable Residential Land	Residential	N/A	Pocasset Harbor	Bourne	176.400	6.397	4.630
37 WAMSUTTA AVE	Single Family Residential	Residential	Assumed Title 5 System	Pocasset Harbor	Bourne	176.400	6.397	4.630
214 CIRCUIT AVE	Single Family Residential	Residential	N/A	Pocasset Harbor	Bourne	176.400	6.397	4.630
0 LAKE DR - EXT	Undevelopable Residential Land	Residential	N/A	Pocasset Harbor	Bourne	176.400	6.397	4.630
12 ROLLING OAKS DR	Single Family Residential	Residential	N/A	Pocasset Harbor	Bourne	176.400	6.397	4.630
11 QUAIL HILL RD	Single Family Residential	Residential	Assumed Title 5 System	Pocasset Harbor	Bourne	176.400	6.397	4.630
30 WAMSUTTA AVE	Single Family Residential	Residential	Assumed Title 5 System	Pocasset Harbor	Bourne	176.400	6.397	4.630
9 CAPE COD LN	Undevelopable Residential Land	Residential	N/A	Pocasset Harbor	Bourne	176.400	6.397	4.630
51 SOUTH RD	Multiple Houses on one parcel	Residential	N/A	Pocasset Harbor	Bourne	176.400	6.397	4.630
353 WINGS NECK RD	Single Family Residential	Residential	Assumed Title 5 System	Pocasset Harbor	Bourne	176.400	6.397	4.630
5 MASSASOIT AVE	Undevelopable Residential Land	Residential	N/A	Pocasset Harbor	Bourne	176.400	6.397	4.630
8 SACO AVE	Single Family Residential	Residential	Assumed Title 5 System	Pocasset Harbor	Bourne	176.400	6.397	4.630
967 SHORE RD	Single Family Residential	Residential	Assumed Title 5 System	Pocasset Harbor	Bourne	176.400	6.397	4.630
100 CIRCUIT AVE	Miscellaneous Public Services - p	Commercial	N/A	Pocasset Harbor	Bourne	493.200	17.886	12.946
8 CAPE COD LN	Single Family Residential	Residential	Assumed Title 5 System	Pocasset Harbor	Bourne	176.400	6.397	4.630
23 CLUBHOUSE DR	Single Family Residential	Residential	N/A	Pocasset Harbor	Bourne	176.400	6.397	4.630
10 ROLLING OAKS DR	Single Family Residential	Residential	Assumed Title 5 System	Pocasset Harbor	Bourne	176.400	6.397	4.630
0 MASSASOIT AVE	Undevelopable Residential Land	Residential	N/A	Pocasset Harbor	Bourne	176.400	6.397	4.630
5 MASSASOIT AVE	Single Family Residential	Residential	N/A	Pocasset Harbor	Bourne	176.400	6.397	4.630
11 CANONICUS AVE	Single Family Residential	Residential	N/A	Pocasset Harbor	Bourne	176.400	6.397	4.630
4 QUAIL HILL RD	Single Family Residential	Residential	Assumed Title 5 System	Pocasset Harbor	Bourne	176.400	6.397	4.630
42 MASSASOIT AVE	Single Family Residential	Residential	N/A	Pocasset Harbor	Bourne	176.400	6.397	4.630
0 LAKE DR - EXT	Undevelopable Residential Land	Residential	N/A	Pocasset Harbor	Bourne	176.400	6.397	4.630
8 ROLLING OAKS DR	Single Family Residential	Residential	Assumed Title 5 System	Pocasset Harbor	Bourne	176.400	6.397	4.630
224 CIRCUIT AVE	Single Family Residential	Residential	N/A	Pocasset Harbor	Bourne	176.400	6.397	4.630
363 WINGS NECK RD	Single Family Residential	Residential	Assumed Title 5 System	Pocasset Harbor	Bourne	176.400	6.397	4.630
6 CAPE COD LN	Single Family Residential	Residential	Assumed Title 5 System	Pocasset Harbor	Bourne	176.400	6.397	4.630
55 SOUTH RD	Single Family Residential	Residential	N/A	Pocasset Harbor	Bourne	176.400	6.397	4.630
971 SHORE RD	Single Family Residential	Residential	Assumed Title 5 System	Pocasset Harbor	Bourne	176.400	6.397	4.630
38 MASSASOIT AVE	Single Family Residential	Residential	N/A	Pocasset Harbor	Bourne	176.400	6.397	4.630
4 CAPE COD LN	Single Family Residential	Residential	Assumed Title 5 System	Pocasset Harbor	Bourne	176.400	6.397	4.630
22 WAMSUTTA AVE	Single Family Residential	Residential	Assumed Title 5 System	Pocasset Harbor	Bourne	176.400	6.397	4.630
7 CAPE COD LN	Single Family Residential	Residential	Assumed Title 5 System	Pocasset Harbor	Bourne	176.400	6.397	4.630
6 ROLLING OAKS DR	Single Family Residential	Residential	Assumed Title 5 System	Pocasset Harbor	Bourne	176.400	6.397	4.630
968 SHORE RD	Single Family Residential	Residential	Assumed Title 5 System	Pocasset Harbor	Bourne	176.400	6.397	4.630
30 MASSASOIT AVE	Single Family Residential	Residential	N/A	Pocasset Harbor	Bourne	176.400	6.397	4.630
891 COUNTY RD	Single Family Residential	Residential	Assumed Title 5 System	Pocasset Harbor	Bourne	176.400	6.397	4.630
96 CIRCUIT AVE	Single Family Residential	Residential	N/A	Pocasset Harbor	Bourne	176.400	6.397	4.630
65 SOUTH RD	Single Family Residential	Residential	Assumed Title 5 System	Pocasset Harbor	Bourne	176.400	6.397	4.630
26 MASSASOIT AVE	Single Family Residential	Residential	N/A	Pocasset Harbor	Bourne	176.400	6.397	4.630
28 SACO AVE	Single Family Residential	Residential	Assumed Title 5 System	Pocasset Harbor	Bourne	176.400	6.397	4.630
41 MASSASOIT AVE	Single Family Residential	Residential	N/A	Pocasset Harbor	Bourne	176.400	6.397	4.630
24 MASSASOIT AVE	Accessory Land with Improvement	Residential	N/A	Pocasset Harbor	Bourne	176.400	6.397	4.630

SITE_ADDR	USE_DESC	CODE_DESC	TITLE_5_STATUS_UPDATE	MAJ_WATERBAS	laterDistr	WWFlow_GPD	SepticLoad_kgNY	GUIALoad_kgNY
4 ROLLING OAKS DR	Single Family Residential	Residential	Assumed Title 5 System	Pocasset Harbor	Bourne	176.400	6.397	4.630
1 CAPE COD LN	Single Family Residential	Residential	Assumed Title 5 System	Pocasset Harbor	Bourne	176.400	6.397	4.630
74 SOUTH RD	Single Family Residential	Residential	Assumed Title 5 System	Pocasset Harbor	Bourne	176.400	6.397	4.630
38 SACO AVE	Single Family Residential	Residential	Assumed Title 5 System	Pocasset Harbor	Bourne	176.400	6.397	4.630
90 CIRCUIT AVE	Single Family Residential	Residential	N/A	Pocasset Harbor	Bourne	176.400	6.397	4.630
20 MASSASOIT AVE	Multiple Houses on one parcel	Residential	N/A	Pocasset Harbor	Bourne	176.400	6.397	4.630
15 ROLLING OAKS DR	Single Family Residential	Residential	Assumed Title 5 System	Pocasset Harbor	Bourne	176.400	6.397	4.630
19 SACO AVE	Single Family Residential	Residential	Assumed Title 5 System	Pocasset Harbor	Bourne	176.400	6.397	4.630
4 CIRCUIT AVE	Single Family Residential	Residential	Assumed Title 5 System	Pocasset Harbor	Bourne	176.400	6.397	4.630
2 ROLLING OAKS DR	Single Family Residential	Residential	Assumed Title 5 System	Pocasset Harbor	Bourne	176.400	6.397	4.630
350 CIRCUIT AVE	Single Family Residential	Residential	N/A	Pocasset Harbor	Bourne	176.400	6.397	4.630
346 CIRCUIT AVE	Single Family Residential	Residential	N/A	Pocasset Harbor	Bourne	176.400	6.397	4.630
46 SACO AVE	Single Family Residential	Residential	Assumed Title 5 System	Pocasset Harbor	Bourne	176.400	6.397	4.630
16 MASSASOIT AVE	Single Family Residential	Residential	N/A	Pocasset Harbor	Bourne	176.400	6.397	4.630
0 CIRCUIT AVE	Undevelopable Residential Land	Residential	N/A	Pocasset Harbor	Bourne	176.400	6.397	4.630
6 CIRCUIT AVE	Single Family Residential	Residential	Assumed Title 5 System	Pocasset Harbor	Bourne	176.400	6.397	4.630
11 ROLLING OAKS DR	Single Family Residential	Residential	Assumed Title 5 System	Pocasset Harbor	Bourne	176.400	6.397	4.630
86 CIRCUIT AVE	Single Family Residential	Residential	N/A	Pocasset Harbor	Bourne	176.400	6.397	4.630
344 CIRCUIT AVE	Single Family Residential	Residential	N/A	Pocasset Harbor	Bourne	176.400	6.397	4.630
25 QUAIL HILL RD	Single Family Residential	Residential	Assumed Title 5 System	Pocasset Harbor	Bourne	176.400	6.397	4.630
31 SACO AVE	Multiple Houses on one parcel	Residential	Assumed Title 5 System	Pocasset Harbor	Bourne	176.400	6.397	4.630
975 SHORE RD	Single Family Residential	Residential	Assumed Title 5 System	Pocasset Harbor	Bourne	176.400	6.397	4.630
227 CIRCUIT AVE	Single Family Residential	Residential	N/A	Pocasset Harbor	Bourne	176.400	6.397	4.630
12 WAMSUTTA AVE	Single Family Residential	Residential	Assumed Title 5 System	Pocasset Harbor	Bourne	176.400	6.397	4.630
10 MASSASOIT AVE	Single Family Residential	Residential	N/A	Pocasset Harbor	Bourne	176.400	6.397	4.630
51 CIRCUIT AVE	Undevelopable Residential Land	Residential	N/A	Pocasset Harbor	Bourne	176.400	6.397	4.630
34 PROSPECT AVE	Single Family Residential	Residential	Assumed Title 5 System	Pocasset Harbor	Bourne	176.400	6.397	4.630
340 CIRCUIT AVE	Single Family Residential	Residential	Assumed Title 5 System	Pocasset Harbor	Bourne	176.400	6.397	4.630
9 ROLLING OAKS DR	Single Family Residential	Residential	Assumed Title 5 System	Pocasset Harbor	Bourne	176.400	6.397	4.630
35 SACO AVE	Single Family Residential	Residential	Assumed Title 5 System	Pocasset Harbor	Bourne	176.400	6.397	4.630
6 MASSASOIT AVE	Single Family Residential	Residential	N/A	Pocasset Harbor	Bourne	176.400	6.397	4.630
39 SACO AVE	Single Family Residential	Residential	Assumed Title 5 System	Pocasset Harbor	Bourne	176.400	6.397	4.630
41 SACO AVE	Single Family Residential	Residential	Assumed Title 5 System	Pocasset Harbor	Bourne	176.400	6.397	4.630
20 FOSTER HOWARD RD	Other Storage, Warehouse, and C	Commercial	Assumed Title 5 System	Pocasset Harbor	Bourne	493.200	17.886	12.946
33 MASSASOIT AVE	Single Family Residential	Residential	Assumed Title 5 System	Pocasset Harbor	Bourne	176.400	6.397	4.630
30 PROSPECT AVE	Single Family Residential	Residential	Assumed Title 5 System	Pocasset Harbor	Bourne	176.400	6.397	4.630
93 SOUTH RD	Undevelopable Residential Land	Residential	N/A	Pocasset Harbor	Bourne	176.400	6.397	4.630
114 SOUTH RD	Single Family Residential	Residential	Assumed Title 5 System	Pocasset Harbor	Bourne	176.400	6.397	4.630
895 COUNTY RD	Single Family Residential	Residential	Assumed Title 5 System	Pocasset Harbor	Bourne	176.400	6.397	4.630
357 CIRCUIT AVE	Undevelopable Residential Land	Residential	N/A	Pocasset Harbor	Bourne	176.400	6.397	4.630
5 ROLLING OAKS DR	Single Family Residential	Residential	Assumed Title 5 System	Pocasset Harbor	Bourne	176.400	6.397	4.630
326 CIRCUIT AVE	Single Family Residential	Residential	Assumed Title 5 System	Pocasset Harbor	Bourne	176.400	6.397	4.630
31 QUAIL HILL RD	Single Family Residential	Residential	Assumed Title 5 System	Pocasset Harbor	Bourne	176.400	6.397	4.630
349 CIRCUIT AVE	Single Family Residential	Residential	N/A	Pocasset Harbor	Bourne	176.400	6.397	4.630
95 SOUTH RD	Single Family Residential	Residential	N/A	Pocasset Harbor	Bourne	176.400	6.397	4.630
2 WAMSUTTA AVE	Single Family Residential	Residential	Assumed Title 5 System	Pocasset Harbor	Bourne	176.400	6.397	4.630

SITE_ADDR	USE_DESC	CODE_DESC	TITLE_5_STATUS_UPDATE	MAJ_WATERBAS	laterDistr	WWFlow_GPD	SepticLoad_kgNY	GUAALoad_kgNY
332 CIRCUIT AVE	Multiple Houses on one parcel	Residential	Assumed Title 5 System	Pocasset Harbor	Bourne	176.400	6.397	4.630
322 CIRCUIT AVE	Single Family Residential	Residential	Assumed Title 5 System	Pocasset Harbor	Bourne	176.400	6.397	4.630
24 CIRCUIT AVE	Single Family Residential	Residential	Assumed Title 5 System	Pocasset Harbor	Bourne	176.400	6.397	4.630
76 CIRCUIT AVE	Single Family Residential	Residential	N/A	Pocasset Harbor	Bourne	176.400	6.397	4.630
30-32 QUAIL HILL RD	Multiple Houses on one parcel	Residential	Assumed Title 5 System	Pocasset Harbor	Bourne	176.400	6.397	4.630
21 FOSTER HOWARD RD	Developable Commercial Land	Commercial	Assumed Title 5 System	Pocasset Harbor	Bourne	493.200	17.886	12.946
44 CIRCUIT AVE	Multiple Houses on one parcel	Residential	N/A	Pocasset Harbor	Bourne	176.400	6.397	4.630
28 CIRCUIT AVE	Single Family Residential	Residential	Assumed Title 5 System	Pocasset Harbor	Bourne	176.400	6.397	4.630
15 MASSASOIT AVE	Single Family Residential	Residential	N/A	Pocasset Harbor	Bourne	176.400	6.397	4.630
48 CIRCUIT AVE	Single Family Residential	Residential	Assumed Title 5 System	Pocasset Harbor	Bourne	176.400	6.397	4.630
1 ROLLING OAKS DR	Single Family Residential	Residential	Assumed Title 5 System	Pocasset Harbor	Bourne	176.400	6.397	4.630
353 CIRCUIT AVE	Single Family Residential	Residential	N/A	Pocasset Harbor	Bourne	176.400	6.397	4.630
7 CIRCUIT AVE	Single Family Residential	Residential	Assumed Title 5 System	Pocasset Harbor	Bourne	176.400	6.397	4.630
52 CIRCUIT AVE	Single Family Residential	Residential	Assumed Title 5 System	Pocasset Harbor	Bourne	176.400	6.397	4.630
4 ACORN CIR	Single Family Residential	Residential	Assumed Title 5 System	Pocasset Harbor	Bourne	176.400	6.397	4.630
56 CIRCUIT AVE	Multiple Houses on one parcel	Residential	Assumed Title 5 System	Pocasset Harbor	Bourne	176.400	6.397	4.630
0 CIRCUIT AVE	Undevelopable Residential Land	Residential	N/A	Pocasset Harbor	Bourne	176.400	6.397	4.630
333 CIRCUIT AVE	Single Family Residential	Residential	Assumed Title 5 System	Pocasset Harbor	Bourne	176.400	6.397	4.630
72 CIRCUIT AVE	Single Family Residential	Residential	N/A	Pocasset Harbor	Bourne	176.400	6.397	4.630
316 CIRCUIT AVE	Single Family Residential	Residential	N/A	Pocasset Harbor	Bourne	176.400	6.397	4.630
401 WINGS NECK RD	Single Family Residential	Residential	Assumed Title 5 System	Pocasset Harbor	Bourne	176.400	6.397	4.630
357 CIRCUIT AVE	Multiple Houses on one parcel	Residential	Assumed Title 5 System	Pocasset Harbor	Bourne	176.400	6.397	4.630
3 ACORN CIR	Single Family Residential	Residential	Assumed Title 5 System	Pocasset Harbor	Bourne	176.400	6.397	4.630
17 LANTERN LN	Single Family Residential	Residential	Assumed Title 5 System	Pocasset Harbor	Bourne	176.400	6.397	4.630
23 CIRCUIT AVE	Single Family Residential	Residential	Assumed Title 5 System	Pocasset Harbor	Bourne	176.400	6.397	4.630
985 SHORE RD	Single Family Residential	Residential	Assumed Title 5 System	Pocasset Harbor	Bourne	176.400	6.397	4.630
331 CIRCUIT AVE	Single Family Residential	Residential	Assumed Title 5 System	Pocasset Harbor	Bourne	176.400	6.397	4.630
68 CIRCUIT AVE	Single Family Residential	Residential	N/A	Pocasset Harbor	Bourne	176.400	6.397	4.630
897 COUNTY RD	Single Family Residential	Residential	Assumed Title 5 System	Pocasset Harbor	Bourne	176.400	6.397	4.630
99-101 SOUTH RD	Accessory Land with Improvement	Residential	N/A	Pocasset Harbor	Bourne	176.400	6.397	4.630
25 CIRCUIT AVE	Single Family Residential	Residential	Assumed Title 5 System	Pocasset Harbor	Bourne	176.400	6.397	4.630
361 CIRCUIT AVE	Single Family Residential	Residential	N/A	Pocasset Harbor	Bourne	176.400	6.397	4.630
1 HOPE AVE	Single Family Residential	Residential	Assumed Title 5 System	Pocasset Harbor	Bourne	176.400	6.397	4.630
20 ROUTE 28A	Single Family Residential	Residential	Assumed Title 5 System	Pocasset Harbor	Bourne	176.400	6.397	4.630
32 CLUBHOUSE DR	Single Family Residential	Residential	Assumed Title 5 System	Pocasset Harbor	Bourne	176.400	6.397	4.630
33 CIRCUIT AVE	Single Family Residential	Residential	N/A	Pocasset Harbor	Bourne	176.400	6.397	4.630
37 CIRCUIT AVE	Single Family Residential	Residential	N/A	Pocasset Harbor	Bourne	176.400	6.397	4.630
7 LANTERN LN	Single Family Residential	Residential	Assumed Title 5 System	Pocasset Harbor	Bourne	176.400	6.397	4.630
5 ACORN CIR	Single Family Residential	Residential	Assumed Title 5 System	Pocasset Harbor	Bourne	176.400	6.397	4.630
371 CIRCUIT AVE	Single Family Residential	Residential	N/A	Pocasset Harbor	Bourne	176.400	6.397	4.630
306 CIRCUIT AVE	Undevelopable Residential Land	Residential	N/A	Pocasset Harbor	Bourne	176.400	6.397	4.630
266 CIRCUIT AVE	Multiple Houses on one parcel	Residential	N/A	Pocasset Harbor	Bourne	176.400	6.397	4.630
10 HOPE AVE	Single Family Residential	Residential	Assumed Title 5 System	Pocasset Harbor	Bourne	176.400	6.397	4.630
5 LANTERN LN	Single Family Residential	Residential	Assumed Title 5 System	Pocasset Harbor	Bourne	176.400	6.397	4.630
53 CIRCUIT AVE	Single Family Residential	Residential	N/A	Pocasset Harbor	Bourne	176.400	6.397	4.630
984 SHORE RD	Single Family Residential	Residential	Assumed Title 5 System	Pocasset Harbor	Bourne	176.400	6.397	4.630

SITE_ADDR	USE_DESC	CODE_DESC	TITLE_5_STATUS_UPDATE	MAJ_WATERBAS	laterDistr	WWFlow_GPD	SepticLoad_kgNY	GUIALoad_kgNY
274 CIRCUIT AVE	Single Family Residential	Residential	N/A	Pocasset Harbor	Bourne	176.400	6.397	4.630
61 CIRCUIT AVE	Single Family Residential	Residential	Assumed Title 5 System	Pocasset Harbor	Bourne	176.400	6.397	4.630
5 HOPE AVE	Single Family Residential	Residential	N/A	Pocasset Harbor	Bourne	176.400	6.397	4.630
65 CIRCUIT AVE	Multiple Houses on one parcel	Residential	Assumed Title 5 System	Pocasset Harbor	Bourne	176.400	6.397	4.630
311 CIRCUIT AVE	Single Family Residential	Residential	N/A	Pocasset Harbor	Bourne	176.400	6.397	4.630
1 BELL BUOY RD	Single Family Residential	Residential	N/A	Pocasset Harbor	Bourne	176.400	6.397	4.630
905 COUNTY RD	Single Family Residential	Residential	Assumed Title 5 System	Pocasset Harbor	Bourne	176.400	6.397	4.630
34 CLUBHOUSE DR	Single Family Residential	Residential	Assumed Title 5 System	Pocasset Harbor	Bourne	176.400	6.397	4.630
305 CIRCUIT AVE	Single Family Residential	Residential	N/A	Pocasset Harbor	Bourne	176.400	6.397	4.630
24 ROUTE 28A	Single Family Residential	Residential	Assumed Title 5 System	Pocasset Harbor	Bourne	176.400	6.397	4.630
5 PROSPECT AVE	Undevelopable Residential Land	Residential	N/A	Pocasset Harbor	Bourne	176.400	6.397	4.630
88 CLUBHOUSE DR	Multiple Houses on one parcel	Residential	Assumed Title 5 System	Pocasset Harbor	Bourne	176.400	6.397	4.630
20 HOPE AVE	Single Family Residential	Residential	Assumed Title 5 System	Pocasset Harbor	Bourne	176.400	6.397	4.630
23 HILL ST	Undevelopable Residential Land	Residential	N/A	Pocasset Harbor	Bourne	176.400	6.397	4.630
64 PENOBSCOT AVE	Single Family Residential	Residential	N/A	Pocasset Harbor	Bourne	176.400	6.397	4.630
5 BELL BUOY RD	Single Family Residential	Residential	N/A	Pocasset Harbor	Bourne	176.400	6.397	4.630
379 CIRCUIT AVE	Single Family Residential	Residential	N/A	Pocasset Harbor	Bourne	176.400	6.397	4.630
29 HOPE AVE	Single Family Residential	Residential	N/A	Pocasset Harbor	Bourne	176.400	6.397	4.630
23 HILL ST	Single Family Residential	Residential	N/A	Pocasset Harbor	Bourne	176.400	6.397	4.630
5 CHERYL LN	Single Family Residential	Residential	Assumed Title 5 System	Pocasset Harbor	Bourne	176.400	6.397	4.630
15-17 HOPE AVE	Two-Family Residential	Residential	N/A	Pocasset Harbor	Bourne	176.400	6.397	4.630
19 HILL ST	Single Family Residential	Residential	Assumed Title 5 System	Pocasset Harbor	Bourne	176.400	6.397	4.630
15 HILL ST	Single Family Residential	Residential	Assumed Title 5 System	Pocasset Harbor	Bourne	176.400	6.397	4.630
36 CLUBHOUSE DR	Single Family Residential	Residential	Assumed Title 5 System	Pocasset Harbor	Bourne	176.400	6.397	4.630
7 HILL ST	Single Family Residential	Residential	N/A	Pocasset Harbor	Bourne	176.400	6.397	4.630
265 CIRCUIT AVE	Single Family Residential	Residential	N/A	Pocasset Harbor	Bourne	176.400	6.397	4.630
0 SOUTH RD	Mixed Use (Primarily Recreation, Multiple/Mixed	N/A	N/A	Pocasset Harbor	Bourne	328.800	11.924	8.631
11 BELL BUOY RD	Single Family Residential	Residential	N/A	Pocasset Harbor	Bourne	176.400	6.397	4.630
271 CIRCUIT AVE	Single Family Residential	Residential	N/A	Pocasset Harbor	Bourne	176.400	6.397	4.630
22 HOPE AVE	Single Family Residential	Residential	Assumed Title 5 System	Pocasset Harbor	Bourne	176.400	6.397	4.630
26 ROUTE 28A	Single Family Residential	Residential	Assumed Title 5 System	Pocasset Harbor	Bourne	176.400	6.397	4.630
597 CIRCUIT AVE	Single Family Residential	Residential	N/A	Pocasset Harbor	Bourne	176.400	6.397	4.630
281 CIRCUIT AVE	Undevelopable Residential Land	Residential	N/A	Pocasset Harbor	Bourne	176.400	6.397	4.630
915 COUNTY RD	Single Family Residential	Residential	Assumed Title 5 System	Pocasset Harbor	Bourne	176.400	6.397	4.630
86 CLUBHOUSE DR	Single Family Residential	Residential	Assumed Title 5 System	Pocasset Harbor	Bourne	176.400	6.397	4.630
25 HILL ST	Accessory Land with Improvement	Residential	N/A	Pocasset Harbor	Bourne	176.400	6.397	4.630
9 PENOBSCOT AVE	Single Family Residential	Residential	Assumed Title 5 System	Pocasset Harbor	Bourne	176.400	6.397	4.630
385 CIRCUIT AVE	Single Family Residential	Residential	N/A	Pocasset Harbor	Bourne	176.400	6.397	4.630
0 CIRCUIT AVE	Undevelopable Residential Land	Residential	N/A	Pocasset Harbor	Bourne	176.400	6.397	4.630
19 PENOBSCOT AVE	Single Family Residential	Residential	Assumed Title 5 System	Pocasset Harbor	Bourne	176.400	6.397	4.630
588 CIRCUIT AVE	Single Family Residential	Residential	N/A	Pocasset Harbor	Bourne	176.400	6.397	4.630
38 CLUBHOUSE DR	Single Family Residential	Residential	Assumed Title 5 System	Pocasset Harbor	Bourne	176.400	6.397	4.630
27 HILL ST	Undevelopable Residential Land	Residential	N/A	Pocasset Harbor	Bourne	176.400	6.397	4.630
35 CLUBHOUSE DR	Single Family Residential	Residential	Assumed Title 5 System	Pocasset Harbor	Bourne	176.400	6.397	4.630
26 HILL ST	Single Family Residential	Residential	N/A	Pocasset Harbor	Bourne	176.400	6.397	4.630
23 PENOBSCOT AVE	Single Family Residential	Residential	N/A	Pocasset Harbor	Bourne	176.400	6.397	4.630

SITE_ADDR	USE_DESC	CODE_DESC	TITLE_5_STATUS_UPDATE	MAJ_WATERBAS	laterDistr	WWFlow_GPD	SepticLoad_kgNY	GUIALoad_kgNY
25 FOSTER HOWARD RD	Other Storage, Warehouse, and C	Commercial	Assumed Title 5 System	Pocasset Harbor	Bourne	493.200	17.886	12.946
22 HILL ST	Undevelopable Residential Land	Residential	N/A	Pocasset Harbor	Bourne	176.400	6.397	4.630
27 PENOBSCOT AVE	Single Family Residential	Residential	N/A	Pocasset Harbor	Bourne	176.400	6.397	4.630
391 CIRCUIT AVE	Single Family Residential	Residential	N/A	Pocasset Harbor	Bourne	176.400	6.397	4.630
0 CIRCUIT AVE	Undevelopable Residential Land	Residential	N/A	Pocasset Harbor	Bourne	176.400	6.397	4.630
585 CIRCUIT AVE	Single Family Residential	Residential	N/A	Pocasset Harbor	Bourne	176.400	6.397	4.630
0 HOPE AVE	Undevelopable Residential Land	Residential	N/A	Pocasset Harbor	Bourne	176.400	6.397	4.630
30 HOPE AVE	Single Family Residential	Residential	Assumed Title 5 System	Pocasset Harbor	Bourne	176.400	6.397	4.630
18 HILL ST	Single Family Residential	Residential	Assumed Title 5 System	Pocasset Harbor	Bourne	176.400	6.397	4.630
31 PENOBSCOT AVE	Single Family Residential	Residential	N/A	Pocasset Harbor	Bourne	176.400	6.397	4.630
2 HILL ST	Single Family Residential	Residential	N/A	Pocasset Harbor	Bourne	176.400	6.397	4.630
35 PENOBSCOT AVE	Single Family Residential	Residential	N/A	Pocasset Harbor	Bourne	176.400	6.397	4.630
115 SOUTH RD	Multiple Houses on one parcel	Residential	N/A	Pocasset Harbor	Bourne	176.400	6.397	4.630
84 CLUBHOUSE DR	Single Family Residential	Residential	Assumed Title 5 System	Pocasset Harbor	Bourne	176.400	6.397	4.630
29 HILL ST	Accessory Land with Improvement	Residential	N/A	Pocasset Harbor	Bourne	176.400	6.397	4.630
50 VALLEY FARM RD	Single Family Residential	Residential	Assumed Title 5 System	Pocasset Harbor	Bourne	176.400	6.397	4.630
0 CIRCUIT AVE	Undevelopable Residential Land	Residential	N/A	Pocasset Harbor	Bourne	176.400	6.397	4.630
9 CHERYL LN	Two-Family Residential	Residential	Assumed Title 5 System	Pocasset Harbor	Bourne	176.400	6.397	4.630
39 PENOBSCOT AVE	Developable Residential Land	Residential	N/A	Pocasset Harbor	Bourne	176.400	6.397	4.630
9 BASSETTS ISLAND	Single Family Residential	Residential	N/A	Pocasset Harbor	Bourne	176.400	6.397	4.630
579 CIRCUIT AVE	Single Family Residential	Residential	N/A	Pocasset Harbor	Bourne	176.400	6.397	4.630
586 CIRCUIT AVE	Undevelopable Residential Land	Residential	N/A	Pocasset Harbor	Bourne	176.400	6.397	4.630
1 CHERYL LN	Single Family Residential	Residential	Assumed Title 5 System	Pocasset Harbor	Bourne	176.400	6.397	4.630
20 BELL BUOY RD	Single Family Residential	Residential	N/A	Pocasset Harbor	Bourne	176.400	6.397	4.630
28 ROUTE 28A	Single Family Residential	Residential	Assumed Title 5 System	Pocasset Harbor	Bourne	176.400	6.397	4.630
56 VALLEY FARM RD	Single Family Residential	Residential	Assumed Title 5 System	Pocasset Harbor	Bourne	176.400	6.397	4.630
58 VALLEY FARM RD	Undevelopable Residential Land	Residential	N/A	Pocasset Harbor	Bourne	176.400	6.397	4.630
584 CIRCUIT AVE	Single Family Residential	Residential	N/A	Pocasset Harbor	Bourne	176.400	6.397	4.630
60 VALLEY FARM RD	Single Family Residential	Residential	N/A	Pocasset Harbor	Bourne	176.400	6.397	4.630
40 CLUBHOUSE DR	Single Family Residential	Residential	Assumed Title 5 System	Pocasset Harbor	Bourne	176.400	6.397	4.630
573 CIRCUIT AVE	Single Family Residential	Residential	Assumed Title 5 System	Pocasset Harbor	Bourne	176.400	6.397	4.630
12 NAUMKEAG AVE	Single Family Residential	Residential	Assumed Title 5 System	Pocasset Harbor	Bourne	176.400	6.397	4.630
30 HILL ST	Single Family Residential	Residential	Assumed Title 5 System	Pocasset Harbor	Bourne	176.400	6.397	4.630
0 BELL BUOY RD	Developable Residential Land	Residential	N/A	Pocasset Harbor	Bourne	176.400	6.397	4.630
119 SOUTH RD	Single Family Residential	Residential	Assumed Title 5 System	Pocasset Harbor	Bourne	176.400	6.397	4.630
51 PENOBSCOT AVE	Single Family Residential	Residential	N/A	Pocasset Harbor	Bourne	176.400	6.397	4.630
27 FOSTER HOWARD RD	Undevelopable Commercial Land	Commercial	N/A	Pocasset Harbor	Bourne	493.200	17.886	12.946
395 CIRCUIT AVE	Multiple Houses on one parcel	Residential	N/A	Pocasset Harbor	Bourne	176.400	6.397	4.630
395 CIRCUIT AVE	Undevelopable Residential Land	Residential	N/A	Pocasset Harbor	Bourne	176.400	6.397	4.630
34 HOPE AVE	Accessory Land with Improvement	Residential	Assumed Title 5 System	Pocasset Harbor	Bourne	176.400	6.397	4.630
30 NAUMKEAG AVE	Accessory Land with Improvement	Residential	Assumed Title 5 System	Pocasset Harbor	Bourne	176.400	6.397	4.630
27 FOSTER HOWARD RD	Automotive Supplies Sales and S	Commercial	Assumed Title 5 System	Pocasset Harbor	Bourne	493.200	17.886	12.946
121 SOUTH RD	Single Family Residential	Residential	Assumed Title 5 System	Pocasset Harbor	Bourne	176.400	6.397	4.630
29 BELL BUOY RD	Single Family Residential	Residential	N/A	Pocasset Harbor	Bourne	176.400	6.397	4.630
563 CIRCUIT AVE	Single Family Residential	Residential	N/A	Pocasset Harbor	Bourne	176.400	6.397	4.630
582 CIRCUIT AVE	Undevelopable Residential Land	Residential	N/A	Pocasset Harbor	Bourne	176.400	6.397	4.630

SITE_ADDR	USE_DESC	CODE_DESC	TITLE_5_STATUS_UPDATE	MAJ_WATERBAS	laterDistr	WWFlow_GPD	SepticLoad_kgNY	GUIALoad_kgNY
81 CLUBHOUSE DR	Single Family Residential	Residential	Assumed Title 5 System	Pocasset Harbor	Bourne	176.400	6.397	4.630
4 NAUMKEAG AVE	Single Family Residential	Residential	Assumed Title 5 System	Pocasset Harbor	Bourne	176.400	6.397	4.630
133 SOUTH RD	Multiple Houses on one parcel	Residential	Assumed Title 5 System	Pocasset Harbor	Bourne	176.400	6.397	4.630
399 CIRCUIT AVE	Undevelopable Residential Land	Residential	N/A	Pocasset Harbor	Bourne	176.400	6.397	4.630
6 NAUMKEAG AVE	Single Family Residential	Residential	Assumed Title 5 System	Pocasset Harbor	Bourne	176.400	6.397	4.630
54 VALLEY FARM RD	Multiple Houses on one parcel	Residential	Assumed Title 5 System	Pocasset Harbor	Bourne	176.400	6.397	4.630
82 CLUBHOUSE DR	Single Family Residential	Residential	Assumed Title 5 System	Pocasset Harbor	Bourne	176.400	6.397	4.630
399 CIRCUIT AVE	Single Family Residential	Residential	N/A	Pocasset Harbor	Bourne	176.400	6.397	4.630
10 NAUMKEAG AVE	Single Family Residential	Residential	Assumed Title 5 System	Pocasset Harbor	Bourne	176.400	6.397	4.630
38 HOPE AVE	Single Family Residential	Residential	Assumed Title 5 System	Pocasset Harbor	Bourne	176.400	6.397	4.630
580 CIRCUIT AVE	Undevelopable Residential Land	Residential	N/A	Pocasset Harbor	Bourne	176.400	6.397	4.630
42 CLUBHOUSE DR	Single Family Residential	Residential	Assumed Title 5 System	Pocasset Harbor	Bourne	176.400	6.397	4.630
45 HOPE AVE	Single Family Residential	Residential	Assumed Title 5 System	Pocasset Harbor	Bourne	176.400	6.397	4.630
225 SOUTH RD	Multiple Houses on one parcel	Residential	Assumed Title 5 System	Pocasset Harbor	Bourne	176.400	6.397	4.630
30 FOSTER HOWARD RD	Single Family Residential	Residential	Assumed Title 5 System	Pocasset Harbor	Bourne	176.400	6.397	4.630
221 SOUTH RD	Multiple Houses on one parcel	Residential	Assumed Title 5 System	Pocasset Harbor	Bourne	176.400	6.397	4.630
576 CIRCUIT AVE	Undevelopable Residential Land	Residential	N/A	Pocasset Harbor	Bourne	176.400	6.397	4.630
0 BELL BUOY RD	Undevelopable Residential Land	Residential	N/A	Pocasset Harbor	Bourne	176.400	6.397	4.630
16 NAUMKEAG AVE	Single Family Residential	Residential	Assumed Title 5 System	Pocasset Harbor	Bourne	176.400	6.397	4.630
29 FOSTER HOWARD RD	Parking Lots - a commercial open	Commercial	Assumed Title 5 System	Pocasset Harbor	Bourne	493.200	17.886	12.946
401 CIRCUIT AVE	Undevelopable Residential Land	Residential	N/A	Pocasset Harbor	Bourne	176.400	6.397	4.630
453 WINGS NECK RD	Multiple Houses on one parcel	Residential	Assumed Title 5 System	Pocasset Harbor	Bourne	176.400	6.397	4.630
1019 SHORE RD	Single Family Residential	Residential	Assumed Title 5 System	Pocasset Harbor	Bourne	176.400	6.397	4.630
20 NAUMKEAG AVE	Single Family Residential	Residential	Assumed Title 5 System	Pocasset Harbor	Bourne	176.400	6.397	4.630
401 CIRCUIT AVE	Single Family Residential	Residential	N/A	Pocasset Harbor	Bourne	176.400	6.397	4.630
42 HOPE AVE	Single Family Residential	Residential	Assumed Title 5 System	Pocasset Harbor	Bourne	176.400	6.397	4.630
570 CIRCUIT AVE	Accessory Land with Improvement	Residential	N/A	Pocasset Harbor	Bourne	176.400	6.397	4.630
35 BELL BUOY RD	Single Family Residential	Residential	N/A	Pocasset Harbor	Bourne	176.400	6.397	4.630
219 SOUTH RD	Single Family Residential	Residential	Assumed Title 5 System	Pocasset Harbor	Bourne	176.400	6.397	4.630
405 CIRCUIT AVE	Undevelopable Residential Land	Residential	N/A	Pocasset Harbor	Bourne	176.400	6.397	4.630
147 SOUTH RD	Single Family Residential	Residential	Assumed Title 5 System	Pocasset Harbor	Bourne	176.400	6.397	4.630
405 CIRCUIT AVE	Single Family Residential	Residential	N/A	Pocasset Harbor	Bourne	176.400	6.397	4.630
1006 SHORE RD	Single Family Residential	Residential	Assumed Title 5 System	Pocasset Harbor	Bourne	176.400	6.397	4.630
44 CLUBHOUSE DR	Single Family Residential	Residential	Assumed Title 5 System	Pocasset Harbor	Bourne	176.400	6.397	4.630
8 CHERYL LN	Single Family Residential	Residential	Assumed Title 5 System	Pocasset Harbor	Bourne	176.400	6.397	4.630
32 FOSTER HOWARD RD	Single Family Residential	Residential	Assumed Title 5 System	Pocasset Harbor	Bourne	176.400	6.397	4.630
461 WINGS NECK RD	Single Family Residential	Residential	Assumed Title 5 System	Pocasset Harbor	Bourne	176.400	6.397	4.630
39 CLUBHOUSE DR	Single Family Residential	Residential	Assumed Title 5 System	Pocasset Harbor	Bourne	176.400	6.397	4.630
2 CHERYL LN	Single Family Residential	Residential	Assumed Title 5 System	Pocasset Harbor	Bourne	176.400	6.397	4.630
80 CLUBHOUSE DR	Single Family Residential	Residential	Assumed Title 5 System	Pocasset Harbor	Bourne	176.400	6.397	4.630
553 CIRCUIT AVE	Developable Residential Land	Residential	N/A	Pocasset Harbor	Bourne	176.400	6.397	4.630
568 CIRCUIT AVE	Undevelopable Residential Land	Residential	N/A	Pocasset Harbor	Bourne	176.400	6.397	4.630
411 CIRCUIT AVE	Undevelopable Residential Land	Residential	N/A	Pocasset Harbor	Bourne	176.400	6.397	4.630
209 SOUTH RD	Single Family Residential	Residential	Assumed Title 5 System	Pocasset Harbor	Bourne	176.400	6.397	4.630
6 CHERYL LN	Single Family Residential	Residential	Assumed Title 5 System	Pocasset Harbor	Bourne	176.400	6.397	4.630
153 SOUTH RD	Single Family Residential	Residential	Assumed Title 5 System	Pocasset Harbor	Bourne	176.400	6.397	4.630

SITE_ADDR	USE_DESC	CODE_DESC	TITLE_5_STATUS_UPDATE	MAJ_WATERBAS	laterDistr	WWFlow_GPD	SepticLoad_kgNY	GUIALoad_kgNY
39 ROUTE 28A	Parking Lots - a commercial open	Commercial	Assumed Title 5 System	Pocasset Harbor	Bourne	493.200	17.886	12.946
50 HOPE AVE	Single Family Residential	Residential	Assumed Title 5 System	Pocasset Harbor	Bourne	176.400	6.397	4.630
0 CIRCUIT AVE	Undevelopable Residential Land	Residential	N/A	Pocasset Harbor	Bourne	176.400	6.397	4.630
43 VALLEY FARM RD	Single Family Residential	Residential	Assumed Title 5 System	Pocasset Harbor	Bourne	176.400	6.397	4.630
15 NAUMKEAG AVE	Single Family Residential	Residential	Assumed Title 5 System	Pocasset Harbor	Bourne	176.400	6.397	4.630
45 BELL BUOY RD	Single Family Residential	Residential	N/A	Pocasset Harbor	Bourne	176.400	6.397	4.630
57 VALLEY FARM RD	Single Family Residential	Residential	N/A	Pocasset Harbor	Bourne	176.400	6.397	4.630
53 HOPE AVE	Single Family Residential	Residential	Assumed Title 5 System	Pocasset Harbor	Bourne	176.400	6.397	4.630
2 SPRUCE DR	Single Family Residential	Residential	Assumed Title 5 System	Pocasset Harbor	Bourne	176.400	6.397	4.630
21 NAUMKEAG AVE	Single Family Residential	Residential	Assumed Title 5 System	Pocasset Harbor	Bourne	176.400	6.397	4.630
546 CIRCUIT AVE	Undevelopable Residential Land	Residential	N/A	Pocasset Harbor	Bourne	176.400	6.397	4.630
159 SOUTH RD	Single Family Residential	Residential	Assumed Title 5 System	Pocasset Harbor	Bourne	176.400	6.397	4.630
0 CIRCUIT AVE	Undevelopable Residential Land	Residential	N/A	Pocasset Harbor	Bourne	176.400	6.397	4.630
44 ROUTE 28A	General Office Buildings	Commercial	Assumed Title 5 System	Pocasset Harbor	Bourne	493.200	17.886	12.946
415 CIRCUIT AVE	Single Family Residential	Residential	N/A	Pocasset Harbor	Bourne	176.400	6.397	4.630
940 COUNTY RD	Developable Residential Land	Residential	N/A	Pocasset Harbor	Bourne	176.400	6.397	4.630
54 HOPE AVE	Undevelopable Residential Land	Residential	N/A	Pocasset Harbor	Bourne	176.400	6.397	4.630
39 NAUMKEAG AVE	Single Family Residential	Residential	Assumed Title 5 System	Pocasset Harbor	Bourne	176.400	6.397	4.630
46 CLUBHOUSE DR	Single Family Residential	Residential	Assumed Title 5 System	Pocasset Harbor	Bourne	176.400	6.397	4.630
475 WINGS NECK RD	Single Family Residential	Residential	Assumed Title 5 System	Pocasset Harbor	Bourne	176.400	6.397	4.630
169 SOUTH RD	Single Family Residential	Residential	Assumed Title 5 System	Pocasset Harbor	Bourne	176.400	6.397	4.630
8 SPRUCE DR	Multiple Houses on one parcel	Residential	Assumed Title 5 System	Pocasset Harbor	Bourne	176.400	6.397	4.630
189 SOUTH RD	Single Family Residential	Residential	Assumed Title 5 System	Pocasset Harbor	Bourne	176.400	6.397	4.630
34 FOSTER HOWARD RD	Two-Family Residential	Residential	Assumed Title 5 System	Pocasset Harbor	Bourne	176.400	6.397	4.630
421 CIRCUIT AVE	Undevelopable Residential Land	Residential	N/A	Pocasset Harbor	Bourne	176.400	6.397	4.630
0 BASSETTS ISLAND	Developable Residential Land	Residential	N/A	Pocasset Harbor	Bourne	176.400	6.397	4.630
927 COUNTY RD	Single Family Residential	Residential	Assumed Title 5 System	Pocasset Harbor	Bourne	176.400	6.397	4.630
77 CLUBHOUSE DR	Developable Residential Land	Residential	N/A	Pocasset Harbor	Bourne	176.400	6.397	4.630
421 CIRCUIT AVE	Single Family Residential	Residential	N/A	Pocasset Harbor	Bourne	176.400	6.397	4.630
78 CLUBHOUSE DR	Single Family Residential	Residential	Assumed Title 5 System	Pocasset Harbor	Bourne	176.400	6.397	4.630
58 PEQUOT AVE	Single Family Residential	Residential	Assumed Title 5 System	Pocasset Harbor	Bourne	176.400	6.397	4.630
1007 SHORE RD	Multiple Houses on one parcel	Residential	Assumed Title 5 System	Pocasset Harbor	Bourne	176.400	6.397	4.630
14 SPRUCE DR	Single Family Residential	Residential	Assumed Title 5 System	Pocasset Harbor	Bourne	176.400	6.397	4.630
10 PEQUOT AVE	Single Family Residential	Residential	Assumed Title 5 System	Pocasset Harbor	Bourne	176.400	6.397	4.630
56 PEQUOT AVE	Single Family Residential	Residential	Assumed Title 5 System	Pocasset Harbor	Bourne	176.400	6.397	4.630
41 ROUTE 28A	Developable Commercial Land	Commercial	N/A	Pocasset Harbor	Bourne	493.200	17.886	12.946
14 PEQUOT AVE	Single Family Residential	Residential	Assumed Title 5 System	Pocasset Harbor	Bourne	176.400	6.397	4.630
0 CIRCUIT AVE	Undevelopable Residential Land	Residential	N/A	Pocasset Harbor	Bourne	176.400	6.397	4.630
53 BELL BUOY RD	Single Family Residential	Residential	N/A	Pocasset Harbor	Bourne	176.400	6.397	4.630
545 CIRCUIT AVE	Single Family Residential	Residential	N/A	Pocasset Harbor	Bourne	176.400	6.397	4.630
20 PEQUOT AVE	Single Family Residential	Residential	Assumed Title 5 System	Pocasset Harbor	Bourne	176.400	6.397	4.630
16 SPRUCE DR	Single Family Residential	Residential	Assumed Title 5 System	Pocasset Harbor	Bourne	176.400	6.397	4.630
48 CLUBHOUSE DR	Single Family Residential	Residential	Assumed Title 5 System	Pocasset Harbor	Bourne	176.400	6.397	4.630
24 PEQUOT AVE	Single Family Residential	Residential	Assumed Title 5 System	Pocasset Harbor	Bourne	176.400	6.397	4.630
52 PEQUOT AVE	Single Family Residential	Residential	Assumed Title 5 System	Pocasset Harbor	Bourne	176.400	6.397	4.630
26 PEQUOT AVE	Single Family Residential	Residential	Assumed Title 5 System	Pocasset Harbor	Bourne	176.400	6.397	4.630

SITE_ADDR	USE_DESC	CODE_DESC	TITLE_5_STATUS_UPDATE	MAJ_WATERBAS	laterDistr	WWFlow_GPD	SepticLoad_kgNY	GUIALoad_kgNY
479 WINGS NECK RD	Single Family Residential	Residential	Assumed Title 5 System	Pocasset Harbor	Bourne	176.400	6.397	4.630
18 SPRUCE DR	Single Family Residential	Residential	Assumed Title 5 System	Pocasset Harbor	Bourne	176.400	6.397	4.630
34-A FOSTER HOWARD RD	Single Family Residential	Residential	Assumed Title 5 System	Pocasset Harbor	Bourne	176.400	6.397	4.630
425 CIRCUIT AVE	Single Family Residential	Residential	N/A	Pocasset Harbor	Bourne	176.400	6.397	4.630
30 PEQUOT AVE	Single Family Residential	Residential	Assumed Title 5 System	Pocasset Harbor	Bourne	176.400	6.397	4.630
36 PEQUOT AVE	Single Family Residential	Residential	Assumed Title 5 System	Pocasset Harbor	Bourne	176.400	6.397	4.630
26 SPRUCE DR	Single Family Residential	Residential	Assumed Title 5 System	Pocasset Harbor	Bourne	176.400	6.397	4.630
0 CIRCUIT AVE	Undevelopable Residential Land	Residential	N/A	Pocasset Harbor	Bourne	176.400	6.397	4.630
75 CLUBHOUSE DR	Single Family Residential	Residential	Assumed Title 5 System	Pocasset Harbor	Bourne	176.400	6.397	4.630
76 CLUBHOUSE DR	Single Family Residential	Residential	Assumed Title 5 System	Pocasset Harbor	Bourne	176.400	6.397	4.630
50 PEQUOT AVE	Single Family Residential	Residential	Assumed Title 5 System	Pocasset Harbor	Bourne	176.400	6.397	4.630
1018 SHORE RD	Single Family Residential	Residential	Assumed Title 5 System	Pocasset Harbor	Bourne	176.400	6.397	4.630
43 ROUTE 28A	Other Storage, Warehouse, and C	Commercial	Assumed Title 5 System	Pocasset Harbor	Bourne	493.200	17.886	12.946
435 CIRCUIT AVE	Single Family Residential	Residential	N/A	Pocasset Harbor	Bourne	176.400	6.397	4.630
61 BELL BUOY RD	Single Family Residential	Residential	N/A	Pocasset Harbor	Bourne	176.400	6.397	4.630
1 GEOFFREY LN	Single Family Residential	Residential	Assumed Title 5 System	Pocasset Harbor	Bourne	176.400	6.397	4.630
45 VALLEY FARM RD	Mixed Use (Primarily Commercial,	Multiple/Mixed	Assumed Title 5 System	Pocasset Harbor	Bourne	328.800	11.924	8.631
7 PEQUOT AVE	Multiple Houses on one parcel	Residential	Assumed Title 5 System	Pocasset Harbor	Bourne	176.400	6.397	4.630
44 PEQUOT AVE	Single Family Residential	Residential	Assumed Title 5 System	Pocasset Harbor	Bourne	176.400	6.397	4.630
15 PEQUOT AVE	Single Family Residential	Residential	Assumed Title 5 System	Pocasset Harbor	Bourne	176.400	6.397	4.630
50 CLUBHOUSE DR	Single Family Residential	Residential	Assumed Title 5 System	Pocasset Harbor	Bourne	176.400	6.397	4.630
7 SPRUCE DR	Single Family Residential	Residential	Assumed Title 5 System	Pocasset Harbor	Bourne	176.400	6.397	4.630
19 PEQUOT AVE	Single Family Residential	Residential	Assumed Title 5 System	Pocasset Harbor	Bourne	176.400	6.397	4.630
33 FOSTER HOWARD RD	Single Family Residential	Residential	Assumed Title 5 System	Pocasset Harbor	Bourne	176.400	6.397	4.630
3 GEOFFREY LN	Single Family Residential	Residential	Assumed Title 5 System	Pocasset Harbor	Bourne	176.400	6.397	4.630
483 WINGS NECK RD	Single Family Residential	Residential	Assumed Title 5 System	Pocasset Harbor	Bourne	176.400	6.397	4.630
25 PEQUOT AVE	Multiple Houses on one parcel	Residential	Assumed Title 5 System	Pocasset Harbor	Bourne	176.400	6.397	4.630
36 FOSTER HOWARD RD	Single Family Residential	Residential	Assumed Title 5 System	Pocasset Harbor	Bourne	176.400	6.397	4.630
435 CIRCUIT AVE	Undevelopable Residential Land	Residential	N/A	Pocasset Harbor	Bourne	176.400	6.397	4.630
15 SPRUCE DR	Single Family Residential	Residential	Assumed Title 5 System	Pocasset Harbor	Bourne	176.400	6.397	4.630
931 COUNTY RD	Single Family Residential	Residential	Assumed Title 5 System	Pocasset Harbor	Bourne	176.400	6.397	4.630
1025 SHORE RD	Single Family Residential	Residential	Assumed Title 5 System	Pocasset Harbor	Bourne	176.400	6.397	4.630
531 CIRCUIT AVE	Single Family Residential	Residential	N/A	Pocasset Harbor	Bourne	176.400	6.397	4.630
69 BELL BUOY RD	Single Family Residential	Residential	N/A	Pocasset Harbor	Bourne	176.400	6.397	4.630
33 PEQUOT AVE	Single Family Residential	Residential	Assumed Title 5 System	Pocasset Harbor	Bourne	176.400	6.397	4.630
74 CLUBHOUSE DR	Single Family Residential	Residential	Assumed Title 5 System	Pocasset Harbor	Bourne	176.400	6.397	4.630
73 CLUBHOUSE DR	Single Family Residential	Residential	Assumed Title 5 System	Pocasset Harbor	Bourne	176.400	6.397	4.630
37 PEQUOT AVE	Single Family Residential	Residential	Assumed Title 5 System	Pocasset Harbor	Bourne	176.400	6.397	4.630
0 CIRCUIT AVE	Undevelopable Residential Land	Residential	N/A	Pocasset Harbor	Bourne	176.400	6.397	4.630
445 CIRCUIT AVE	Single Family Residential	Residential	N/A	Pocasset Harbor	Bourne	176.400	6.397	4.630
14 KENNEBEC AVE	Single Family Residential	Residential	Assumed Title 5 System	Pocasset Harbor	Bourne	176.400	6.397	4.630
30 SPRUCE DR	Single Family Residential	Residential	Assumed Title 5 System	Pocasset Harbor	Bourne	176.400	6.397	4.630
6 CEDAR POINT DR	Single Family Residential	Residential	Assumed Title 5 System	Pocasset Harbor	Bourne	176.400	6.397	4.630
21 SPRUCE DR	Single Family Residential	Residential	Assumed Title 5 System	Pocasset Harbor	Bourne	176.400	6.397	4.630
4 LONG HILL RD	Other Storage, Warehouse, and C	Commercial	Assumed Title 5 System	Pocasset Harbor	Bourne	493.200	17.886	12.946
41 PEQUOT AVE	Single Family Residential	Residential	Assumed Title 5 System	Pocasset Harbor	Bourne	176.400	6.397	4.630

SITE_ADDR	USE_DESC	CODE_DESC	TITLE_5_STATUS_UPDATE	MAJ_WATERBAS	laterDistr	WWFlow_GPD	SepticLoad_kgNY	GUIALoad_kgNY
4 KENNEBEC AVE	Single Family Residential	Residential	N/A	Pocasset Harbor	Bourne	176.400	6.397	4.630
0 CIRCUIT AVE	Undevelopable Residential Land	Residential	N/A	Pocasset Harbor	Bourne	176.400	6.397	4.630
52 CLUBHOUSE DR	Single Family Residential	Residential	Assumed Title 5 System	Pocasset Harbor	Bourne	176.400	6.397	4.630
10 LONG HILL RD	Auto Repair Facilities	Commercial	Assumed Title 5 System	Pocasset Harbor	Bourne	493.200	17.886	12.946
8 KENNEBEC AVE	Single Family Residential	Residential	N/A	Pocasset Harbor	Bourne	176.400	6.397	4.630
451 CIRCUIT AVE	Single Family Residential	Residential	N/A	Pocasset Harbor	Bourne	176.400	6.397	4.630
34 SPRUCE DR	Single Family Residential	Residential	Assumed Title 5 System	Pocasset Harbor	Bourne	176.400	6.397	4.630
10 CEDAR POINT DR	Single Family Residential	Residential	Assumed Title 5 System	Pocasset Harbor	Bourne	176.400	6.397	4.630
22 KENNEBEC AVE	Single Family Residential	Residential	Assumed Title 5 System	Pocasset Harbor	Bourne	176.400	6.397	4.630
25 SPRUCE DR	Single Family Residential	Residential	Assumed Title 5 System	Pocasset Harbor	Bourne	176.400	6.397	4.630
35 FOSTER HOWARD RD	Single Family Residential	Residential	Assumed Title 5 System	Pocasset Harbor	Bourne	176.400	6.397	4.630
489 WINGS NECK RD	Single Family Residential	Residential	Assumed Title 5 System	Pocasset Harbor	Bourne	176.400	6.397	4.630
28 KENNEBEC AVE	Single Family Residential	Residential	Assumed Title 5 System	Pocasset Harbor	Bourne	176.400	6.397	4.630
40 SPRUCE DR	Single Family Residential	Residential	Assumed Title 5 System	Pocasset Harbor	Bourne	176.400	6.397	4.630
45 VALLEY FARM RD	Single Family Residential	Residential	Assumed Title 5 System	Pocasset Harbor	Bourne	176.400	6.397	4.630
0 CIRCUIT AVE	Undevelopable Residential Land	Residential	N/A	Pocasset Harbor	Bourne	176.400	6.397	4.630
455 CIRCUIT AVE	Single Family Residential	Residential	N/A	Pocasset Harbor	Bourne	176.400	6.397	4.630
14 CEDAR POINT DR	Single Family Residential	Residential	Assumed Title 5 System	Pocasset Harbor	Bourne	176.400	6.397	4.630
1027 SHORE RD	Single Family Residential	Residential	Assumed Title 5 System	Pocasset Harbor	Bourne	176.400	6.397	4.630
29 SPRUCE DR	Single Family Residential	Residential	Assumed Title 5 System	Pocasset Harbor	Bourne	176.400	6.397	4.630
32 KENNEBEC AVE	Single Family Residential	Residential	Assumed Title 5 System	Pocasset Harbor	Bourne	176.400	6.397	4.630
76 BELL BUOY RD	Single Family Residential	Residential	N/A	Pocasset Harbor	Bourne	176.400	6.397	4.630
5 CEDAR POINT DR	Single Family Residential	Residential	Assumed Title 5 System	Pocasset Harbor	Bourne	176.400	6.397	4.630
50 ROUTE 28A	General Office Buildings	Commercial	Assumed Title 5 System	Pocasset Harbor	Bourne	493.200	17.886	12.946
515 CIRCUIT AVE	Single Family Residential	Residential	N/A	Pocasset Harbor	Bourne	176.400	6.397	4.630
457 CIRCUIT AVE	Multiple Houses on one parcel	Residential	N/A	Pocasset Harbor	Bourne	176.400	6.397	4.630
72 CLUBHOUSE DR	Single Family Residential	Residential	Assumed Title 5 System	Pocasset Harbor	Bourne	176.400	6.397	4.630
933 COUNTY RD	Single Family Residential	Residential	Assumed Title 5 System	Pocasset Harbor	Bourne	176.400	6.397	4.630
33 SPRUCE DR	Single Family Residential	Residential	Assumed Title 5 System	Pocasset Harbor	Bourne	176.400	6.397	4.630
44 SPRUCE DR	Single Family Residential	Residential	Assumed Title 5 System	Pocasset Harbor	Bourne	176.400	6.397	4.630
20 CEDAR POINT DR	Single Family Residential	Residential	Assumed Title 5 System	Pocasset Harbor	Bourne	176.400	6.397	4.630
0 CIRCUIT AVE	Undevelopable Residential Land	Residential	N/A	Pocasset Harbor	Bourne	176.400	6.397	4.630
6 BASSETTS ISLAND	Single Family Residential	Residential	N/A	Pocasset Harbor	Bourne	176.400	6.397	4.630
15 KENNEBEC AVE	Single Family Residential	Residential	Assumed Title 5 System	Pocasset Harbor	Bourne	176.400	6.397	4.630
46 SPRUCE DR	Single Family Residential	Residential	Assumed Title 5 System	Pocasset Harbor	Bourne	176.400	6.397	4.630
35 SPRUCE DR	Single Family Residential	Residential	Assumed Title 5 System	Pocasset Harbor	Bourne	176.400	6.397	4.630
22 CEDAR POINT DR	Single Family Residential	Residential	Assumed Title 5 System	Pocasset Harbor	Bourne	176.400	6.397	4.630
38 FOSTER HOWARD RD	Single Family Residential	Residential	Assumed Title 5 System	Pocasset Harbor	Bourne	176.400	6.397	4.630
71 CLUBHOUSE DR	Single Family Residential	Residential	Assumed Title 5 System	Pocasset Harbor	Bourne	176.400	6.397	4.630
9 CEDAR POINT DR	Single Family Residential	Residential	Assumed Title 5 System	Pocasset Harbor	Bourne	176.400	6.397	4.630
3-3A BASSETTS ISLAND	Mixed Use (Primarily Residential,	Multiple/Mixed	N/A	Pocasset Harbor	Bourne	328.800	11.924	8.631
0 CIRCUIT AVE	Undevelopable Residential Land	Residential	N/A	Pocasset Harbor	Bourne	176.400	6.397	4.630
25 KENNEBEC AVE	Single Family Residential	Residential	Assumed Title 5 System	Pocasset Harbor	Bourne	176.400	6.397	4.630
50 SPRUCE DR	Single Family Residential	Residential	N/A	Pocasset Harbor	Bourne	176.400	6.397	4.630
39 SPRUCE DR	Single Family Residential	Residential	Assumed Title 5 System	Pocasset Harbor	Bourne	176.400	6.397	4.630
0 ELGIN RD	Undevelopable Residential Land	Residential	N/A	Pocasset Harbor	Bourne	176.400	6.397	4.630

SITE_ADDR	USE_DESC	CODE_DESC	TITLE_5_STATUS_UPDATE	MAJ_WATERBAS	laterDistr	WWFlow_GPD	SepticLoad_kgNY	GUIALoad_kgNY
26 CEDAR POINT DR	Single Family Residential	Residential	Assumed Title 5 System	Pocasset Harbor	Bourne	176.400	6.397	4.630
27 KENNEBEC AVE	Single Family Residential	Residential	Assumed Title 5 System	Pocasset Harbor	Bourne	176.400	6.397	4.630
15 CEDAR POINT DR	Single Family Residential	Residential	Assumed Title 5 System	Pocasset Harbor	Bourne	176.400	6.397	4.630
510 WINGS NECK RD	Developable Residential Land	Residential	N/A	Pocasset Harbor	Bourne	176.400	6.397	4.630
499 WINGS NECK RD	Single Family Residential	Residential	N/A	Pocasset Harbor	Bourne	176.400	6.397	4.630
54 CLUBHOUSE DR	Developable Residential Land	Residential	N/A	Pocasset Harbor	Bourne	176.400	6.397	4.630
0 CIRCUIT AVE	Undevelopable Residential Land	Residential	N/A	Pocasset Harbor	Bourne	176.400	6.397	4.630
33 KENNEBEC AVE	Single Family Residential	Residential	Assumed Title 5 System	Pocasset Harbor	Bourne	176.400	6.397	4.630
502 WINGS NECK RD	Single Family Residential	Residential	Assumed Title 5 System	Pocasset Harbor	Bourne	176.400	6.397	4.630
43 SPRUCE DR	Single Family Residential	Residential	Assumed Title 5 System	Pocasset Harbor	Bourne	176.400	6.397	4.630
469 CIRCUIT AVE	Single Family Residential	Residential	N/A	Pocasset Harbor	Bourne	176.400	6.397	4.630
30 CEDAR POINT DR	Single Family Residential	Residential	Assumed Title 5 System	Pocasset Harbor	Bourne	176.400	6.397	4.630
19 CEDAR POINT DR	Single Family Residential	Residential	Assumed Title 5 System	Pocasset Harbor	Bourne	176.400	6.397	4.630
497 CIRCUIT AVE	Single Family Residential	Residential	N/A	Pocasset Harbor	Bourne	176.400	6.397	4.630
70 CLUBHOUSE DR	Developable Residential Land	Residential	N/A	Pocasset Harbor	Bourne	176.400	6.397	4.630
463 CIRCUIT AVE	Undevelopable Residential Land	Residential	N/A	Pocasset Harbor	Bourne	176.400	6.397	4.630
1035 SHORE RD	Single Family Residential	Residential	Assumed Title 5 System	Pocasset Harbor	Bourne	176.400	6.397	4.630
58 SPRUCE DR	Single Family Residential	Residential	N/A	Pocasset Harbor	Bourne	176.400	6.397	4.630
36 CEDAR POINT DR	Single Family Residential	Residential	Assumed Title 5 System	Pocasset Harbor	Bourne	176.400	6.397	4.630
954 COUNTY RD	Single Family Residential	Residential	Assumed Title 5 System	Pocasset Harbor	Bourne	176.400	6.397	4.630
491 CIRCUIT AVE	Single Family Residential	Residential	N/A	Pocasset Harbor	Bourne	176.400	6.397	4.630
25 CEDAR POINT DR	Single Family Residential	Residential	Assumed Title 5 System	Pocasset Harbor	Bourne	176.400	6.397	4.630
0 CIRCUIT AVE	Undevelopable Residential Land	Residential	N/A	Pocasset Harbor	Bourne	176.400	6.397	4.630
47 SPRUCE DR	Single Family Residential	Residential	Assumed Title 5 System	Pocasset Harbor	Bourne	176.400	6.397	4.630
487 CIRCUIT AVE	Undevelopable Residential Land	Residential	N/A	Pocasset Harbor	Bourne	176.400	6.397	4.630
1 ELGIN RD	Single Family Residential	Residential	Assumed Title 5 System	Pocasset Harbor	Bourne	176.400	6.397	4.630
4 BASSETTS ISLAND	Single Family Residential	Residential	N/A	Pocasset Harbor	Bourne	176.400	6.397	4.630
62 SPRUCE DR	Single Family Residential	Residential	N/A	Pocasset Harbor	Bourne	176.400	6.397	4.630
485 CIRCUIT AVE	Single Family Residential	Residential	N/A	Pocasset Harbor	Bourne	176.400	6.397	4.630
40 CEDAR POINT DR	Single Family Residential	Residential	Assumed Title 5 System	Pocasset Harbor	Bourne	176.400	6.397	4.630
53 SPRUCE DR	Single Family Residential	Residential	Assumed Title 5 System	Pocasset Harbor	Bourne	176.400	6.397	4.630
479 CIRCUIT AVE	Single Family Residential	Residential	N/A	Pocasset Harbor	Bourne	176.400	6.397	4.630
32 ELGIN RD	Single Family Residential	Residential	Assumed Title 5 System	Pocasset Harbor	Bourne	176.400	6.397	4.630
40 FOSTER HOWARD RD	Single Family Residential	Residential	Assumed Title 5 System	Pocasset Harbor	Bourne	176.400	6.397	4.630
2 GEOFFREY LN	Single Family Residential	Residential	Assumed Title 5 System	Pocasset Harbor	Bourne	176.400	6.397	4.630
33 CEDAR POINT DR	Single Family Residential	Residential	Assumed Title 5 System	Pocasset Harbor	Bourne	176.400	6.397	4.630
0 SPRUCE DR	Undevelopable Residential Land	Residential	N/A	Pocasset Harbor	Bourne	176.400	6.397	4.630
4 GEOFFREY LN	Single Family Residential	Residential	Assumed Title 5 System	Pocasset Harbor	Bourne	176.400	6.397	4.630
3 ELGIN RD	Single Family Residential	Residential	Assumed Title 5 System	Pocasset Harbor	Bourne	176.400	6.397	4.630
59 SPRUCE DR	Single Family Residential	Residential	Assumed Title 5 System	Pocasset Harbor	Bourne	176.400	6.397	4.630
69 CLUBHOUSE DR	Single Family Residential	Residential	Assumed Title 5 System	Pocasset Harbor	Bourne	176.400	6.397	4.630
0 CIRCUIT AVE	Undevelopable Residential Land	Residential	N/A	Pocasset Harbor	Bourne	176.400	6.397	4.630
50 CEDAR POINT DR	Single Family Residential	Residential	Assumed Title 5 System	Pocasset Harbor	Bourne	176.400	6.397	4.630
35 CEDAR POINT DR	Single Family Residential	Residential	Assumed Title 5 System	Pocasset Harbor	Bourne	176.400	6.397	4.630
65 SPRUCE DR	Single Family Residential	Residential	Assumed Title 5 System	Pocasset Harbor	Bourne	176.400	6.397	4.630
56 CLUBHOUSE DR	Single Family Residential	Residential	Assumed Title 5 System	Pocasset Harbor	Bourne	176.400	6.397	4.630

SITE_ADDR	USE_DESC	CODE_DESC	TITLE_5_STATUS_UPDATE	MAJ_WATERBAS	laterDistr	WWFlow_GPD	SepticLoad_kgNY	GUIALoad_kgNY
0 CIRCUIT AVE	Undevelopable Residential Land	Residential	N/A	Pocasset Harbor	Bourne	176.400	6.397	4.630
15 LONG HILL RD	IMPUTED - Office Condo Bldg	Commercial	Assumed Title 5 System	Pocasset Harbor	Bourne	493.200	17.886	12.946
52 CEDAR POINT DR	Single Family Residential	Residential	Assumed Title 5 System	Pocasset Harbor	Bourne	176.400	6.397	4.630
36 ELGIN RD	Single Family Residential	Residential	Assumed Title 5 System	Pocasset Harbor	Bourne	176.400	6.397	4.630
0 CIRCUIT AVE	Undevelopable Residential Land	Residential	N/A	Pocasset Harbor	Bourne	176.400	6.397	4.630
68 CLUBHOUSE DR	Single Family Residential	Residential	Assumed Title 5 System	Pocasset Harbor	Bourne	176.400	6.397	4.630
41 CEDAR POINT DR	Single Family Residential	Residential	Assumed Title 5 System	Pocasset Harbor	Bourne	176.400	6.397	4.630
0 CIRCUIT AVE	Undevelopable Residential Land	Residential	N/A	Pocasset Harbor	Bourne	176.400	6.397	4.630
69 SPRUCE DR	Multiple Houses on one parcel	Residential	N/A	Pocasset Harbor	Bourne	176.400	6.397	4.630
0 CIRCUIT AVE	Undevelopable Residential Land	Residential	N/A	Pocasset Harbor	Bourne	176.400	6.397	4.630
0 CIRCUIT AVE	Undevelopable Residential Land	Residential	N/A	Pocasset Harbor	Bourne	176.400	6.397	4.630
56 CEDAR POINT DR	Single Family Residential	Residential	Assumed Title 5 System	Pocasset Harbor	Bourne	176.400	6.397	4.630
0 CIRCUIT AVE	Undevelopable Residential Land	Residential	N/A	Pocasset Harbor	Bourne	176.400	6.397	4.630
45 CEDAR POINT DR	Single Family Residential	Residential	Assumed Title 5 System	Pocasset Harbor	Bourne	176.400	6.397	4.630
0 CIRCUIT AVE	Undevelopable Residential Land	Residential	N/A	Pocasset Harbor	Bourne	176.400	6.397	4.630
131 ELGIN RD	Single Family Residential	Residential	Assumed Title 5 System	Pocasset Harbor	Bourne	176.400	6.397	4.630
953 COUNTY RD	Single Family Residential	Residential	Assumed Title 5 System	Pocasset Harbor	Bourne	176.400	6.397	4.630
1044 SHORE RD	Single Family Residential	Residential	Assumed Title 5 System	Pocasset Harbor	Bourne	176.400	6.397	4.630
1043 SHORE RD	Single Family Residential	Residential	Assumed Title 5 System	Pocasset Harbor	Bourne	176.400	6.397	4.630
46 FOSTER HOWARD RD	Single Family Residential	Residential	Assumed Title 5 System	Pocasset Harbor	Bourne	176.400	6.397	4.630
5 ELGIN RD	Single Family Residential	Residential	Assumed Title 5 System	Pocasset Harbor	Bourne	176.400	6.397	4.630
0 CEDAR POINT DR	Accessory Land with Improvement	Residential	N/A	Pocasset Harbor	Bourne	176.400	6.397	4.630
47 CEDAR POINT DR	Single Family Residential	Residential	Assumed Title 5 System	Pocasset Harbor	Bourne	176.400	6.397	4.630
127 ELGIN RD	Single Family Residential	Residential	Assumed Title 5 System	Pocasset Harbor	Bourne	176.400	6.397	4.630
958 COUNTY RD	Single Family Residential	Residential	Assumed Title 5 System	Pocasset Harbor	Bourne	176.400	6.397	4.630
51 CEDAR POINT DR	Single Family Residential	Residential	Assumed Title 5 System	Pocasset Harbor	Bourne	176.400	6.397	4.630
123 ELGIN RD	Single Family Residential	Residential	Assumed Title 5 System	Pocasset Harbor	Bourne	176.400	6.397	4.630
55 CEDAR POINT DR	Single Family Residential	Residential	Assumed Title 5 System	Pocasset Harbor	Bourne	176.400	6.397	4.630
65 CLUBHOUSE DR	Single Family Residential	Residential	Assumed Title 5 System	Pocasset Harbor	Bourne	176.400	6.397	4.630
135 ELGIN RD	Single Family Residential	Residential	Assumed Title 5 System	Pocasset Harbor	Bourne	176.400	6.397	4.630
66 CLUBHOUSE DR	Single Family Residential	Residential	Assumed Title 5 System	Pocasset Harbor	Bourne	176.400	6.397	4.630
1051 SHORE RD	Two-Family Residential	Residential	Assumed Title 5 System	Pocasset Harbor	Bourne	176.400	6.397	4.630
511 WINGS NECK RD	Undevelopable Residential Land	Residential	N/A	Pocasset Harbor	Bourne	176.400	6.397	4.630
59 CEDAR POINT DR	Single Family Residential	Residential	Assumed Title 5 System	Pocasset Harbor	Bourne	176.400	6.397	4.630
58 CLUBHOUSE DR	Single Family Residential	Residential	Assumed Title 5 System	Pocasset Harbor	Bourne	176.400	6.397	4.630
50 LONG HILL RD	Single Family Residential	Residential	Assumed Title 5 System	Pocasset Harbor	Bourne	176.400	6.397	4.630
119 ELGIN RD	Single Family Residential	Residential	Assumed Title 5 System	Pocasset Harbor	Bourne	176.400	6.397	4.630
65 CEDAR POINT DR	Single Family Residential	Residential	Assumed Title 5 System	Pocasset Harbor	Bourne	176.400	6.397	4.630
969 COUNTY RD	Single Family Residential	Residential	Assumed Title 5 System	Pocasset Harbor	Bourne	176.400	6.397	4.630
10 WESTVIEW ST	Single Family Residential	Residential	Assumed Title 5 System	Pocasset Harbor	Bourne	176.400	6.397	4.630
115 ELGIN RD	Single Family Residential	Residential	Assumed Title 5 System	Pocasset Harbor	Bourne	176.400	6.397	4.630
970 COUNTY RD	Single Family Residential	Residential	Assumed Title 5 System	Pocasset Harbor	Bourne	176.400	6.397	4.630
64 CLUBHOUSE DR	Single Family Residential	Residential	Assumed Title 5 System	Pocasset Harbor	Bourne	176.400	6.397	4.630
71 CEDAR POINT DR	Single Family Residential	Residential	Assumed Title 5 System	Pocasset Harbor	Bourne	176.400	6.397	4.630
0 CEDAR POINT DR	Undevelopable Residential Land	Residential	N/A	Pocasset Harbor	Bourne	176.400	6.397	4.630
130 ELGIN RD	Single Family Residential	Residential	Assumed Title 5 System	Pocasset Harbor	Bourne	176.400	6.397	4.630

SITE_ADDR	USE_DESC	CODE_DESC	TITLE_5_STATUS_UPDATE	MAJ_WATERBASIN	laterDistr	WWFlow_GPD	SepticLoad_kgNY	GUIALoad_kgNY
56 LONG HILL RD	Single Family Residential	Residential	Assumed Title 5 System	Pocasset Harbor	Bourne	176.400	6.397	4.630
111 ELGIN RD	Single Family Residential	Residential	Assumed Title 5 System	Pocasset Harbor	Bourne	176.400	6.397	4.630
126 ELGIN RD	Single Family Residential	Residential	Assumed Title 5 System	Pocasset Harbor	Bourne	176.400	6.397	4.630
44 ELGIN RD	Single Family Residential	Residential	Assumed Title 5 System	Pocasset Harbor	Bourne	176.400	6.397	4.630
76 CEDAR POINT DR	Undevelopable Residential Land	Residential	N/A	Pocasset Harbor	Bourne	176.400	6.397	4.630
11 WESTVIEW ST	Undevelopable Residential Land	Residential	N/A	Pocasset Harbor	Bourne	176.400	6.397	4.630
122 ELGIN RD	Single Family Residential	Residential	Assumed Title 5 System	Pocasset Harbor	Bourne	176.400	6.397	4.630
60 CLUBHOUSE DR	Single Family Residential	Residential	Assumed Title 5 System	Pocasset Harbor	Bourne	176.400	6.397	4.630
971 COUNTY RD	Single Family Residential	Residential	Assumed Title 5 System	Pocasset Harbor	Bourne	176.400	6.397	4.630
2 WESTVIEW ST	Single Family Residential	Residential	N/A	Pocasset Harbor	Bourne	176.400	6.397	4.630
7 NAIRN RD	Single Family Residential	Residential	Assumed Title 5 System	Pocasset Harbor	Bourne	176.400	6.397	4.630
3 NAIRN RD	Single Family Residential	Residential	Assumed Title 5 System	Pocasset Harbor	Bourne	176.400	6.397	4.630
60 LONG HILL RD	Single Family Residential	Residential	Assumed Title 5 System	Pocasset Harbor	Bourne	176.400	6.397	4.630
80 CEDAR POINT DR	Undevelopable Residential Land	Residential	N/A	Pocasset Harbor	Bourne	176.400	6.397	4.630
75 CEDAR POINT DR	Single Family Residential	Residential	N/A	Pocasset Harbor	Bourne	176.400	6.397	4.630
9 ELGIN RD	Developable Residential Land	Residential	N/A	Pocasset Harbor	Bourne	176.400	6.397	4.630
118 ELGIN RD	Single Family Residential	Residential	Assumed Title 5 System	Pocasset Harbor	Bourne	176.400	6.397	4.630
5 LIGHTHOUSE LN	Single Family Residential	Residential	Assumed Title 5 System	Pocasset Harbor	Bourne	176.400	6.397	4.630
48 ELGIN RD	Single Family Residential	Residential	Assumed Title 5 System	Pocasset Harbor	Bourne	176.400	6.397	4.630
7 WESTVIEW ST	Single Family Residential	Residential	Assumed Title 5 System	Pocasset Harbor	Bourne	176.400	6.397	4.630
62 CLUBHOUSE DR	Single Family Residential	Residential	Assumed Title 5 System	Pocasset Harbor	Bourne	176.400	6.397	4.630
100 CEDAR POINT DR	Single Family Residential	Residential	N/A	Pocasset Harbor	Bourne	176.400	6.397	4.630
114 ELGIN RD	Single Family Residential	Residential	Assumed Title 5 System	Pocasset Harbor	Bourne	176.400	6.397	4.630
0 CEDAR POINT DR	Undevelopable Residential Land	Residential	N/A	Pocasset Harbor	Bourne	176.400	6.397	4.630
52 ELGIN RD	Single Family Residential	Residential	Assumed Title 5 System	Pocasset Harbor	Bourne	176.400	6.397	4.630
62 LONG HILL RD	Single Family Residential	Residential	Assumed Title 5 System	Pocasset Harbor	Bourne	176.400	6.397	4.630
79 CEDAR POINT DR	Single Family Residential	Residential	N/A	Pocasset Harbor	Bourne	176.400	6.397	4.630
0 ELGIN RD	Undevelopable Residential Land	Residential	N/A	Pocasset Harbor	Bourne	176.400	6.397	4.630
2 NAIRN RD	Single Family Residential	Residential	Assumed Title 5 System	Pocasset Harbor	Bourne	176.400	6.397	4.630
56 ELGIN RD	Single Family Residential	Residential	Assumed Title 5 System	Pocasset Harbor	Bourne	176.400	6.397	4.630
110 ELGIN RD	Single Family Residential	Residential	Assumed Title 5 System	Pocasset Harbor	Bourne	176.400	6.397	4.630
0 LIGHTHOUSE LN	Undevelopable Residential Land	Residential	N/A	Pocasset Harbor	Bourne	176.400	6.397	4.630
977 COUNTY RD	Single Family Residential	Residential	Assumed Title 5 System	Pocasset Harbor	Bourne	176.400	6.397	4.630
6 NAIRN RD	Single Family Residential	Residential	Assumed Title 5 System	Pocasset Harbor	Bourne	176.400	6.397	4.630
83 CEDAR POINT DR	Single Family Residential	Residential	N/A	Pocasset Harbor	Bourne	176.400	6.397	4.630
60 ELGIN RD	Single Family Residential	Residential	Assumed Title 5 System	Pocasset Harbor	Bourne	176.400	6.397	4.630
106 ELGIN RD	Accessory Land with Improvement	Residential	Assumed Title 5 System	Pocasset Harbor	Bourne	176.400	6.397	4.630
11 ELGIN RD	Single Family Residential	Residential	Assumed Title 5 System	Pocasset Harbor	Bourne	176.400	6.397	4.630
90 ROUTE 28A	Multiple Houses on one parcel	Residential	N/A	Pocasset Harbor	Bourne	176.400	6.397	4.630
26 THAXTER RD	Single Family Residential	Residential	Assumed Title 5 System	Pocasset Harbor	Bourne	176.400	6.397	4.630
0 SHORE RD	Developable Residential Land	Residential	N/A	Pocasset Harbor	Bourne	176.400	6.397	4.630
63 LONG HILL RD	Two-Family Residential	Residential	Assumed Title 5 System	Pocasset Harbor	Bourne	176.400	6.397	4.630
15 THAXTER RD	Single Family Residential	Residential	Assumed Title 5 System	Pocasset Harbor	Bourne	176.400	6.397	4.630
64 ELGIN RD	Developable Residential Land	Residential	N/A	Pocasset Harbor	Bourne	176.400	6.397	4.630
10 NAIRN RD	Single Family Residential	Residential	Assumed Title 5 System	Pocasset Harbor	Bourne	176.400	6.397	4.630
87 CEDAR POINT DR	Single Family Residential	Residential	Assumed Title 5 System	Pocasset Harbor	Bourne	176.400	6.397	4.630

SITE_ADDR	USE_DESC	CODE_DESC	TITLE_5_STATUS_UPDATE	MAJ_WATERBAS	laterDistr	WWFlow_GPD	SepticLoad_kgNY	GUIALoad_kgNY
990 COUNTY RD	Single Family Residential	Residential	Assumed Title 5 System	Pocasset Harbor	Bourne	176.400	6.397	4.630
68 ELGIN RD	Developable Residential Land	Residential	N/A	Pocasset Harbor	Bourne	176.400	6.397	4.630
8 NAIRN RD	Single Family Residential	Residential	Assumed Title 5 System	Pocasset Harbor	Bourne	176.400	6.397	4.630
102 ELGIN RD	Single Family Residential	Residential	Assumed Title 5 System	Pocasset Harbor	Bourne	176.400	6.397	4.630
93 CEDAR POINT DR	Single Family Residential	Residential	Assumed Title 5 System	Pocasset Harbor	Bourne	176.400	6.397	4.630
1 NAIRN RD	Single Family Residential	Residential	Assumed Title 5 System	Pocasset Harbor	Bourne	176.400	6.397	4.630
16 NAIRN RD	Single Family Residential	Residential	Assumed Title 5 System	Pocasset Harbor	Bourne	176.400	6.397	4.630
1053 SHORE RD	Single Family Residential	Residential	Assumed Title 5 System	Pocasset Harbor	Bourne	176.400	6.397	4.630
72 ELGIN RD	Developable Residential Land	Residential	N/A	Pocasset Harbor	Bourne	176.400	6.397	4.630
1065 SHORE RD	Single Family Residential	Residential	Assumed Title 5 System	Pocasset Harbor	Bourne	176.400	6.397	4.630
59 ELGIN RD	Single Family Residential	Residential	N/A	Pocasset Harbor	Bourne	176.400	6.397	4.630
15 ELGIN RD	Single Family Residential	Residential	N/A	Pocasset Harbor	Bourne	176.400	6.397	4.630
5 NAIRN RD	Single Family Residential	Residential	Assumed Title 5 System	Pocasset Harbor	Bourne	176.400	6.397	4.630
105 CEDAR POINT DR	Single Family Residential	Residential	N/A	Pocasset Harbor	Bourne	176.400	6.397	4.630
98 ELGIN RD	Single Family Residential	Residential	Assumed Title 5 System	Pocasset Harbor	Bourne	176.400	6.397	4.630
14 THAXTER RD	Single Family Residential	Residential	Assumed Title 5 System	Pocasset Harbor	Bourne	176.400	6.397	4.630
14 NAIRN RD	Single Family Residential	Residential	Assumed Title 5 System	Pocasset Harbor	Bourne	176.400	6.397	4.630
76 ELGIN RD	Single Family Residential	Residential	Assumed Title 5 System	Pocasset Harbor	Bourne	176.400	6.397	4.630
95 ELGIN RD	Single Family Residential	Residential	N/A	Pocasset Harbor	Bourne	176.400	6.397	4.630
9 NAIRN RD	Single Family Residential	Residential	Assumed Title 5 System	Pocasset Harbor	Bourne	176.400	6.397	4.630
18 NAIRN RD	Single Family Residential	Residential	N/A	Pocasset Harbor	Bourne	176.400	6.397	4.630
94 ELGIN RD	Single Family Residential	Residential	Assumed Title 5 System	Pocasset Harbor	Bourne	176.400	6.397	4.630
80 ELGIN RD	Single Family Residential	Residential	Assumed Title 5 System	Pocasset Harbor	Bourne	176.400	6.397	4.630
2 CHAUNCY WAY	Single Family Residential	Residential	Assumed Title 5 System	Pocasset Harbor	Bourne	176.400	6.397	4.630
1095 SHORE RD	Single Family Residential	Residential	Assumed Title 5 System	Pocasset Harbor	Bourne	176.400	6.397	4.630
4 MASCH LN	Single Family Residential	Residential	Assumed Title 5 System	Pocasset Harbor	Bourne	176.400	6.397	4.630
71 ELGIN RD	Single Family Residential	Residential	N/A	Pocasset Harbor	Bourne	176.400	6.397	4.630
11 NAIRN RD	Single Family Residential	Residential	Assumed Title 5 System	Pocasset Harbor	Bourne	176.400	6.397	4.630
1030 COUNTY RD	Mixed Use (Primarily Residential, Multiple/Mixed	N/A	N/A	Pocasset Harbor	Bourne	328.800	11.924	8.631
995 COUNTY RD	Single Family Residential	Residential	Assumed Title 5 System	Pocasset Harbor	Bourne	176.400	6.397	4.630
15 NAIRN RD	Single Family Residential	Residential	Assumed Title 5 System	Pocasset Harbor	Bourne	176.400	6.397	4.630
84 ELGIN RD	Single Family Residential	Residential	Assumed Title 5 System	Pocasset Harbor	Bourne	176.400	6.397	4.630
20 NAIRN RD	Single Family Residential	Residential	N/A	Pocasset Harbor	Bourne	176.400	6.397	4.630
75 ELGIN RD	Single Family Residential	Residential	N/A	Pocasset Harbor	Bourne	176.400	6.397	4.630
4 CHAUNCY WAY	Single Family Residential	Residential	Assumed Title 5 System	Pocasset Harbor	Bourne	176.400	6.397	4.630
1006 COUNTY RD	Single Family Residential	Residential	Assumed Title 5 System	Pocasset Harbor	Bourne	176.400	6.397	4.630
0 ELGIN RD	Accessory Land with Improvement	Residential	N/A	Pocasset Harbor	Bourne	176.400	6.397	4.630
0 NAIRN RD	Accessory Land with Improvement	Residential	N/A	Pocasset Harbor	Bourne	176.400	6.397	4.630
79 ELGIN RD	Single Family Residential	Residential	N/A	Pocasset Harbor	Bourne	176.400	6.397	4.630
999 COUNTY RD	Agricultural/Horticultural Land not	Commercial	N/A	Pocasset Harbor	Bourne	493.200	17.886	12.946
22 NAIRN RD	Single Family Residential	Residential	N/A	Pocasset Harbor	Bourne	176.400	6.397	4.630
1014 COUNTY RD	Single Family Residential	Residential	Assumed Title 5 System	Pocasset Harbor	Bourne	176.400	6.397	4.630
6 CHAUNCY WAY	Single Family Residential	Residential	Assumed Title 5 System	Pocasset Harbor	Bourne	176.400	6.397	4.630
1066 COUNTY RD	Single Family Residential	Residential	Assumed Title 5 System	Pocasset Harbor	Bourne	176.400	6.397	4.630
87 ELGIN RD	Single Family Residential	Residential	N/A	Pocasset Harbor	Bourne	176.400	6.397	4.630
8 CHAUNCY WAY	Developable Residential Land	Residential	N/A	Pocasset Harbor	Bourne	176.400	6.397	4.630

SITE_ADDR	USE_DESC	CODE_DESC	TITLE_5_STATUS_UPDATE	MAJ_WATERBAS	laterDistr	WWFlow_GPD	SepticLoad_kgNY	GUAALoad_kgNY
1028 COUNTY RD	Single Family Residential	Residential	Assumed Title 5 System	Pocasset Harbor	Bourne	176.400	6.397	4.630
0 COUNTY RD	Developable Residential Land	Residential	N/A	Pocasset Harbor	Bourne	176.400	6.397	4.630
1050 COUNTY RD	Single Family Residential	Residential	N/A	Pocasset Harbor	Bourne	176.400	6.397	4.630
1009 COUNTY RD	Mixed Use (Primarily Residential,	Multiple/Mixed	N/A	Pocasset Harbor	Bourne	328.800	11.924	8.631
1090 SHORE RD	Residential Condominium	Residential	Assumed Title 5 System	Pocasset Harbor	Bourne	176.400	6.397	4.630
1046 COUNTY RD	Two-Family Residential	Residential	N/A	Pocasset Harbor	Bourne	176.400	6.397	4.630
1005 COUNTY RD	Accessory Land with Improvement	Residential	N/A	Pocasset Harbor	Bourne	176.400	6.397	4.630
1023 COUNTY RD	Mixed Use (Primarily Residential,	Multiple/Mixed	N/A	Pocasset Harbor	Bourne	328.800	11.924	8.631
1005 COUNTY RD	Single Family Residential	Residential	N/A	Pocasset Harbor	Bourne	176.400	6.397	4.630
1054 COUNTY RD	Single Family Residential	Residential	Assumed Title 5 System	Pocasset Harbor	Bourne	176.400	6.397	4.630
11 RED BROOK POND DR	Single Family Residential	Residential	N/A	Pocasset Harbor	Bourne	176.400	6.397	4.630
1092 SHORE RD	Single Family Residential	Residential	N/A	Pocasset Harbor	Bourne	176.400	6.397	4.630
17 RED BROOK POND DR	Single Family Residential	Residential	N/A	Pocasset Harbor	Bourne	176.400	6.397	4.630
9 RED BROOK POND DR	Single Family Residential	Residential	N/A	Pocasset Harbor	Bourne	176.400	6.397	4.630
2 MILL POND CIR	Single Family Residential	Residential	N/A	Pocasset Harbor	Bourne	176.400	6.397	4.630
3 MILL POND CIR	Developable Residential Land	Residential	N/A	Pocasset Harbor	Bourne	176.400	6.397	4.630
0 RED BROOK POND DR	Undevelopable Residential Land	Residential	N/A	Pocasset Harbor	Bourne	176.400	6.397	4.630
15 RED BROOK POND DR	Single Family Residential	Residential	N/A	Pocasset Harbor	Bourne	176.400	6.397	4.630
1057 COUNTY RD	Single Family Residential	Residential	Assumed Title 5 System	Pocasset Harbor	Bourne	176.400	6.397	4.630
1039 COUNTY RD	Single Family Residential	Residential	Assumed Title 5 System	Pocasset Harbor	Bourne	176.400	6.397	4.630
1047 COUNTY RD	Single Family Residential	Residential	Assumed Title 5 System	Pocasset Harbor	Bourne	176.400	6.397	4.630
1045 COUNTY RD	Single Family Residential	Residential	Assumed Title 5 System	Pocasset Harbor	Bourne	176.400	6.397	4.630
1094 SHORE RD	Single Family Residential	Residential	N/A	Pocasset Harbor	Bourne	176.400	6.397	4.630
1077 COUNTY RD	Multiple Houses on one parcel	Residential	Assumed Title 5 System	Pocasset Harbor	Bourne	176.400	6.397	4.630
12 RED BROOK POND DR	Single Family Residential	Residential	Assumed Title 5 System	Pocasset Harbor	Bourne	176.400	6.397	4.630
48 RED BROOK HARBOR RD	Single Family Residential	Residential	Assumed Title 5 System	Pocasset Harbor	Bourne	176.400	6.397	4.630
6 WARD SWIFT RD	Multiple Houses on one parcel	Residential	Assumed Title 5 System	Pocasset Harbor	Bourne	176.400	6.397	4.630
1 MILL POND CIR	Single Family Residential	Residential	N/A	Pocasset Harbor	Bourne	176.400	6.397	4.630
8 WARD SWIFT RD	Single Family Residential	Residential	N/A	Pocasset Harbor	Bourne	176.400	6.397	4.630
60 RED BROOK HARBOR RD	Single Family Residential	Residential	N/A	Pocasset Harbor	Bourne	176.400	6.397	4.630
1090 COUNTY RD	Single Family Residential	Residential	Assumed Title 5 System	Pocasset Harbor	Bourne	176.400	6.397	4.630
1081 COUNTY RD	Single Family Residential	Residential	Assumed Title 5 System	Pocasset Harbor	Bourne	176.400	6.397	4.630
1104 ROUTE 28A	Other Storage, Warehouse, and C	Commercial	Assumed Title 5 System	Pocasset Harbor	Bourne	493.200	17.886	12.946
4 OLD MILL LN	Single Family Residential	Residential	Assumed Title 5 System	Pocasset Harbor	Bourne	176.400	6.397	4.630
1110 SHORE RD	Single Family Residential	Residential	Assumed Title 5 System	Pocasset Harbor	Bourne	176.400	6.397	4.630
0 WARD SWIFT RD	Undevelopable Residential Land	Residential	Assumed Title 5 System	Pocasset Harbor	Bourne	176.400	6.397	4.630
1092 COUNTY RD	Single Family Residential	Residential	Assumed Title 5 System	Pocasset Harbor	Bourne	176.400	6.397	4.630
0 RED BROOK POND DR	Undevelopable Residential Land	Residential	N/A	Pocasset Harbor	Bourne	176.400	6.397	4.630
16 RED BROOK POND DR	Undevelopable Residential Land	Residential	N/A	Pocasset Harbor	Bourne	176.400	6.397	4.630
1094 COUNTY RD	Single Family Residential	Residential	Assumed Title 5 System	Pocasset Harbor	Bourne	176.400	6.397	4.630
3 OLD MILL LN	Accessory Land with Improvement	Residential	Assumed Title 5 System	Pocasset Harbor	Bourne	176.400	6.397	4.630
1141 SHORE RD	Single Family Residential	Residential	N/A	Pocasset Harbor	Bourne	176.400	6.397	4.630
1120 SHORE RD	Single Family Residential	Residential	N/A	Pocasset Harbor	Bourne	176.400	6.397	4.630
4 RED BROOK POND DR	Single Family Residential	Residential	Assumed Title 5 System	Pocasset Harbor	Bourne	176.400	6.397	4.630
3 RED BROOK POND DR	Developable Residential Land	Residential	N/A	Pocasset Harbor	Bourne	176.400	6.397	4.630
44 RED BROOK HARBOR RD	Multiple Houses on one parcel	Residential	Assumed Title 5 System	Pocasset Harbor	Bourne	176.400	6.397	4.630

SITE_ADDR	USE_DESC	CODE_DESC	TITLE_5_STATUS_UPDATE	MAJ_WATERBAS	laterDistr	WWFlow_GPD	SepticLoad_kgNY	GUIALoad_kgNY
1095 COUNTY RD	Developable Residential Land	Residential	N/A	Pocasset Harbor	Bourne	176.400	6.397	4.630
1106 ROUTE 28A	Single Family Residential	Residential	N/A	Pocasset Harbor	Bourne	176.400	6.397	4.630
35 WARD SWIFT RD	Single Family Residential	Residential	N/A	Pocasset Harbor	Bourne	176.400	6.397	4.630
40 RED BROOK HARBOR RI	Single Family Residential	Residential	Assumed Title 5 System	Pocasset Harbor	Bourne	176.400	6.397	4.630
34 RED BROOK HARBOR RI	Single Family Residential	Residential	Assumed Title 5 System	Pocasset Harbor	Bourne	176.400	6.397	4.630
1100 COUNTY RD	Developable Residential Land	Residential	N/A	Pocasset Harbor	Bourne	176.400	6.397	4.630
18 RED BROOK HARBOR RI	Single Family Residential	Residential	Assumed Title 5 System	Pocasset Harbor	Bourne	176.400	6.397	4.630
2 RED BROOK POND DR	Developable Residential Land	Residential	N/A	Pocasset Harbor	Bourne	176.400	6.397	4.630
14 RED BROOK HARBOR RI	Single Family Residential	Residential	Assumed Title 5 System	Pocasset Harbor	Bourne	176.400	6.397	4.630
4 RED BROOK HARBOR RD	Developable Residential Land	Residential	N/A	Pocasset Harbor	Bourne	176.400	6.397	4.630
45 RED BROOK HARBOR RI	Single Family Residential	Residential	Assumed Title 5 System	Pocasset Harbor	Bourne	176.400	6.397	4.630
0 RED BROOK HARBOR RD	Accessory Land with Improvement	Residential	Assumed Title 5 System	Pocasset Harbor	Bourne	176.400	6.397	4.630
47 RED BROOK HARBOR RI	Developable Residential Land	Residential	N/A	Pocasset Harbor	Bourne	176.400	6.397	4.630
66 RED BROOK HARBOR RI	Single Family Residential	Residential	N/A	Pocasset Harbor	Bourne	176.400	6.397	4.630
1120 ROUTE 28A	Single Family Residential	Residential	N/A	Pocasset Harbor	Bourne	176.400	6.397	4.630
68 RED BROOK HARBOR RI	Marinas - including marine termin	Commercial	N/A	Pocasset Harbor	Bourne	493.200	17.886	12.946
67 RED BROOK HARBOR RI	Single Family Residential	Residential	N/A	Pocasset Harbor	Bourne	176.400	6.397	4.630
0 RED BROOK HARBOR RD	Accessory Land with Improvement	Residential	N/A	Pocasset Harbor	Bourne	176.400	6.397	4.630
68 RED BROOK HARBOR RI	Undevelopable Residential Land	Residential	N/A	Pocasset Harbor	Bourne	176.400	6.397	4.630
0 RED BROOK HARBOR RD	Marinas - including marine termin	Commercial	N/A	Pocasset Harbor	Bourne	493.200	17.886	12.946
1122 COUNTY RD	Single Family Residential	Residential	Assumed Title 5 System	Pocasset Harbor	Bourne	176.400	6.397	4.630
1122 ROUTE 28A	Undevelopable Residential Land	Residential	N/A	Pocasset Harbor	Bourne	176.400	6.397	4.630
8 HARBORSIDE LN	Single Family Residential	Residential	N/A	Pocasset Harbor	Bourne	176.400	6.397	4.630
6 HARBORSIDE LN	Developable Residential Land	Residential	N/A	Pocasset Harbor	Bourne	176.400	6.397	4.630
10 HARBORSIDE LN	Single Family Residential	Residential	N/A	Pocasset Harbor	Bourne	176.400	6.397	4.630
1167 COUNTY RD	Mixed Use (Primarily Residential,	Multiple/Mixed	Assumed Title 5 System	Pocasset Harbor	Bourne	328.800	11.924	8.631
75 RED BROOK HARBOR RI	Single Family Residential	Residential	N/A	Pocasset Harbor	Bourne	176.400	6.397	4.630
0 RED BROOK HARBOR RD	Undevelopable Residential Land	Residential	N/A	Pocasset Harbor	Bourne	176.400	6.397	4.630
4 HARBORSIDE LN	Single Family Residential	Residential	N/A	Pocasset Harbor	Bourne	176.400	6.397	4.630
81 RED BROOK HARBOR RI	Single Family Residential	Residential	N/A	Pocasset Harbor	Bourne	176.400	6.397	4.630
1132 ROUTE 28A	Other Storage, Warehouse, and C	Commercial	Assumed Title 5 System	Pocasset Harbor	Bourne	493.200	17.886	12.946
12 HARBORSIDE LN	Undevelopable Residential Land	Residential	N/A	Pocasset Harbor	Bourne	176.400	6.397	4.630
87 RED BROOK HARBOR RI	Single Family Residential	Residential	Assumed Title 5 System	Pocasset Harbor	Bourne	176.400	6.397	4.630
1124 COUNTY RD	Single Family Residential	Residential	Assumed Title 5 System	Pocasset Harbor	Bourne	176.400	6.397	4.630
1134 ROUTE 28A	Other Storage, Warehouse, and C	Commercial	Assumed Title 5 System	Pocasset Harbor	Bourne	493.200	17.886	12.946
1135 ROUTE 28A	Mixed Use (Primarily Commercial,	Multiple/Mixed	Assumed Title 5 System	Pocasset Harbor	Bourne	328.800	11.924	8.631
3 FULLERS FARM RD	Single Family Residential	Residential	Assumed Title 5 System	Pocasset Harbor	Bourne	176.400	6.397	4.630
1138 ROUTE 28A	General Office Buildings	Commercial	Assumed Title 5 System	Pocasset Harbor	Bourne	493.200	17.886	12.946
1126 COUNTY RD	Developable Residential Land	Residential	N/A	Pocasset Harbor	Bourne	176.400	6.397	4.630
100 RED BROOK HARBOR F	Single Family Residential	Residential	N/A	Pocasset Harbor	Bourne	176.400	6.397	4.630
93 RED BROOK HARBOR RI	Single Family Residential	Residential	Assumed Title 5 System	Pocasset Harbor	Bourne	176.400	6.397	4.630
10 DEPOT RD	Single Family Residential	Residential	Assumed Title 5 System	Pocasset Harbor	Bourne	176.400	6.397	4.630
1177 COUNTY RD	Single Family Residential	Residential	Assumed Title 5 System	Pocasset Harbor	Bourne	176.400	6.397	4.630
5 FULLERS FARM RD	Single Family Residential	Residential	N/A	Pocasset Harbor	Bourne	176.400	6.397	4.630
92 RED BROOK HARBOR RI	Developable Residential Land	Residential	N/A	Pocasset Harbor	Bourne	176.400	6.397	4.630
101 RED BROOK HARBOR F	Single Family Residential	Residential	N/A	Pocasset Harbor	Bourne	176.400	6.397	4.630

SITE_ADDR	USE_DESC	CODE_DESC	TITLE_5_STATUS_UPDATE	MAJ_WATERBAS	laterDistr	WWFlow_GPD	SepticLoad_kgNY	GUIALoad_kgNY
1141 ROUTE 28A	Farm Buildings - barns, silo, utility	Commercial	Assumed Title 5 System	Pocasset Harbor	Bourne	493.200	17.886	12.946
111 RED BROOK HARBOR F	Single Family Residential	Residential	N/A	Pocasset Harbor	Bourne	176.400	6.397	4.630
0 FULLERS FARM RD	Undevelopable Residential Land	Residential	N/A	Pocasset Harbor	Bourne	176.400	6.397	4.630
4 FULLERS FARM RD	Single Family Residential	Residential	Assumed Title 5 System	Pocasset Harbor	Bourne	176.400	6.397	4.630
1183 COUNTY RD	Single Family Residential	Residential	Assumed Title 5 System	Pocasset Harbor	Bourne	176.400	6.397	4.630
5 DEPOT RD	Single Family Residential	Residential	N/A	Pocasset Harbor	Bourne	176.400	6.397	4.630
6 FULLERS FARM RD	Single Family Residential	Residential	N/A	Pocasset Harbor	Bourne	176.400	6.397	4.630
111 RED BROOK HARBOR F	Undevelopable Residential Land	Residential	N/A	Pocasset Harbor	Bourne	176.400	6.397	4.630
115 RED BROOK HARBOR F	Developable Residential Land	Residential	N/A	Pocasset Harbor	Bourne	176.400	6.397	4.630
0 DEPOT RD	Undevelopable Residential Land	Residential	N/A	Pocasset Harbor	Bourne	176.400	6.397	4.630
0 MACARTHUR BLVD	Undevelopable Residential Land	Residential	N/A	Pocasset Harbor	Bourne	176.400	6.397	4.630
124 RED BROOK HARBOR F	Single Family Residential	Residential	N/A	Pocasset Harbor	Bourne	176.400	6.397	4.630
1184 COUNTY RD	Single Family Residential	Residential	N/A	Pocasset Harbor	Bourne	176.400	6.397	4.630
121 RED BROOK HARBOR F	Single Family Residential	Residential	Assumed Title 5 System	Pocasset Harbor	Bourne	176.400	6.397	4.630
9 DEPOT RD	Single Family Residential	Residential	N/A	Pocasset Harbor	Bourne	176.400	6.397	4.630
1201 ROUTE 28A	Developable Commercial Land	Commercial	N/A	Pocasset Harbor	Bourne	493.200	17.886	12.946
0 RED BROOK HARBOR RD	Undevelopable Residential Land	Residential	N/A	Pocasset Harbor	Bourne	176.400	6.397	4.630
12 DEPOT RD	Single Family Residential	Residential	Assumed Title 5 System	Pocasset Harbor	Bourne	176.400	6.397	4.630
0 RED BROOK HARBOR RD	Undevelopable Residential Land	Residential	N/A	Pocasset Harbor	Bourne	176.400	6.397	4.630
129 RED BROOK HARBOR F	Single Family Residential	Residential	Assumed Title 5 System	Pocasset Harbor	Bourne	176.400	6.397	4.630
19 DEPOT RD	Single Family Residential	Residential	Assumed Title 5 System	Pocasset Harbor	Bourne	176.400	6.397	4.630
1189 COUNTY RD	Single Family Residential	Residential	Assumed Title 5 System	Pocasset Harbor	Bourne	176.400	6.397	4.630
478 SCRAGGY NECK RD	Multiple Houses on one parcel	Residential	Assumed Title 5 System	Pocasset Harbor	Bourne	176.400	6.397	4.630
468 SCRAGGY NECK RD	Single Family Residential	Residential	N/A	Pocasset Harbor	Bourne	176.400	6.397	4.630
1190 COUNTY RD	Single Family Residential	Residential	N/A	Pocasset Harbor	Bourne	176.400	6.397	4.630
484 SCRAGGY NECK RD	Multiple Houses on one parcel	Residential	Assumed Title 5 System	Pocasset Harbor	Bourne	176.400	6.397	4.630
464 SCRAGGY NECK RD	Single Family Residential	Residential	Assumed Title 5 System	Pocasset Harbor	Bourne	176.400	6.397	4.630
1224 ROUTE 28A	General Office Buildings	Commercial	N/A	Pocasset Harbor	Bourne	493.200	17.886	12.946
474 SCRAGGY NECK RD	Single Family Residential	Residential	Assumed Title 5 System	Pocasset Harbor	Bourne	176.400	6.397	4.630
460 SCRAGGY NECK RD	Single Family Residential	Residential	N/A	Pocasset Harbor	Bourne	176.400	6.397	4.630
454 SCRAGGY NECK RD	Single Family Residential	Residential	N/A	Pocasset Harbor	Bourne	176.400	6.397	4.630
1195 COUNTY RD	Developable Residential Land	Residential	N/A	Pocasset Harbor	Bourne	176.400	6.397	4.630
426 SCRAGGY NECK RD	Undevelopable Residential Land	Residential	N/A	Pocasset Harbor	Bourne	176.400	6.397	4.630
1227-A ROUTE 28A	IMPUTED - Office Condo Bldg	Commercial	Assumed Title 5 System	Pocasset Harbor	Bourne	493.200	17.886	12.946
490 SCRAGGY NECK RD	Single Family Residential	Residential	N/A	Pocasset Harbor	Bourne	176.400	6.397	4.630
0 SCOTCH HOUSE COVE	Undevelopable Residential Land	Residential	N/A	Pocasset Harbor	Bourne	176.400	6.397	4.630
12 SCOTCH HOUSE COVE	Single Family Residential	Residential	N/A	Pocasset Harbor	Bourne	176.400	6.397	4.630
450 SCRAGGY NECK RD	Single Family Residential	Residential	Assumed Title 5 System	Pocasset Harbor	Bourne	176.400	6.397	4.630
1230 ROUTE 28A	Other Storage, Warehouse, and C	Commercial	N/A	Pocasset Harbor	Bourne	493.200	17.886	12.946
10 SCOTCH HOUSE COVE	Single Family Residential	Residential	N/A	Pocasset Harbor	Bourne	176.400	6.397	4.630
16 SCOTCH HOUSE COVE	Single Family Residential	Residential	N/A	Pocasset Harbor	Bourne	176.400	6.397	4.630
496 SCRAGGY NECK RD	Single Family Residential	Residential	Assumed Title 5 System	Pocasset Harbor	Bourne	176.400	6.397	4.630
514 SCRAGGY NECK RD	Single Family Residential	Residential	N/A	Pocasset Harbor	Bourne	176.400	6.397	4.630
444 SCRAGGY NECK RD	Single Family Residential	Residential	Assumed Title 5 System	Pocasset Harbor	Bourne	176.400	6.397	4.630
498 SCRAGGY NECK RD	Undevelopable Residential Land	Residential	N/A	Pocasset Harbor	Bourne	176.400	6.397	4.630
29 DEPOT RD	Single Family Residential	Residential	Assumed Title 5 System	Pocasset Harbor	Bourne	176.400	6.397	4.630

SITE_ADDR	USE_DESC	CODE_DESC	TITLE_5_STATUS_UPDATE	MAJ_WATERBASIN	laterDistr	WWFlow_GPD	SepticLoad_kgNY	GUIALoad_kgNY
18 SCOTCH HOUSE COVE	Single Family Residential	Residential	N/A	Pocasset Harbor	Bourne	176.400	6.397	4.630
6 SCOTCH HOUSE COVE	Single Family Residential	Residential	N/A	Pocasset Harbor	Bourne	176.400	6.397	4.630
1229 ROUTE 28A	Parking Lots - a commercial open	Commercial	Assumed Title 5 System	Pocasset Harbor	Bourne	493.200	17.886	12.946
0 RED BROOK HARBOR RD	Undevelopable Residential Land	Residential	N/A	Pocasset Harbor	Bourne	176.400	6.397	4.630
17 SCOTCH HOUSE COVE	Undevelopable Residential Land	Residential	N/A	Pocasset Harbor	Bourne	176.400	6.397	4.630
438 SCRAGGY NECK RD	Single Family Residential	Residential	Assumed Title 5 System	Pocasset Harbor	Bourne	176.400	6.397	4.630
168 SCRAGGY NECK RD	Single Family Residential	Residential	N/A	Pocasset Harbor	Bourne	176.400	6.397	4.630
172 SCRAGGY NECK RD	Single Family Residential	Residential	N/A	Pocasset Harbor	Bourne	176.400	6.397	4.630
5 SWAN CIR	Single Family Residential	Residential	N/A	Pocasset Harbor	Bourne	176.400	6.397	4.630
3 SWAN CIR	Single Family Residential	Residential	Assumed Title 5 System	Pocasset Harbor	Bourne	176.400	6.397	4.630
1202 COUNTY RD	Single Family Residential	Residential	Assumed Title 5 System	Pocasset Harbor	Bourne	176.400	6.397	4.630
1207 COUNTY RD	Single Family Residential	Residential	Assumed Title 5 System	Pocasset Harbor	Bourne	176.400	6.397	4.630
1234 ROUTE 28A	Developable Residential Land	Residential	N/A	Pocasset Harbor	Bourne	176.400	6.397	4.630
432 SCRAGGY NECK RD	Single Family Residential	Residential	Assumed Title 5 System	Pocasset Harbor	Bourne	176.400	6.397	4.630
424 SCRAGGY NECK RD	Single Family Residential	Residential	N/A	Pocasset Harbor	Bourne	176.400	6.397	4.630
518-520 SCRAGGY NECK RD	Multiple Houses on one parcel	Residential	N/A	Pocasset Harbor	Bourne	176.400	6.397	4.630
1206 COUNTY RD	Single Family Residential	Residential	Assumed Title 5 System	Pocasset Harbor	Bourne	176.400	6.397	4.630
1236 ROUTE 28A	Single Family Residential	Residential	N/A	Pocasset Harbor	Bourne	176.400	6.397	4.630
1208 COUNTY RD	Single Family Residential	Residential	Assumed Title 5 System	Pocasset Harbor	Bourne	176.400	6.397	4.630
37 DEPOT RD	Two-Family Residential	Residential	Assumed Title 5 System	Pocasset Harbor	Bourne	176.400	6.397	4.630
420 SCRAGGY NECK RD	Developable Residential Land	Residential	N/A	Pocasset Harbor	Bourne	176.400	6.397	4.630
463 SCRAGGY NECK RD	Single Family Residential	Residential	Assumed Title 5 System	Pocasset Harbor	Bourne	176.400	6.397	4.630
467 SCRAGGY NECK RD	Developable Residential Land	Residential	N/A	Pocasset Harbor	Bourne	176.400	6.397	4.630
457 SCRAGGY NECK RD	Single Family Residential	Residential	Assumed Title 5 System	Pocasset Harbor	Bourne	176.400	6.397	4.630
473 SCRAGGY NECK RD	Single Family Residential	Residential	Assumed Title 5 System	Pocasset Harbor	Bourne	176.400	6.397	4.630
414 SCRAGGY NECK RD	Single Family Residential	Residential	N/A	Pocasset Harbor	Bourne	176.400	6.397	4.630
445 SCRAGGY NECK RD	Single Family Residential	Residential	Assumed Title 5 System	Pocasset Harbor	Bourne	176.400	6.397	4.630
2 SWAN CIR	Single Family Residential	Residential	Assumed Title 5 System	Pocasset Harbor	Bourne	176.400	6.397	4.630
41 DEPOT RD	Single Family Residential	Residential	Assumed Title 5 System	Pocasset Harbor	Bourne	176.400	6.397	4.630
485 SCRAGGY NECK RD	Single Family Residential	Residential	Assumed Title 5 System	Pocasset Harbor	Bourne	176.400	6.397	4.630
4 SWAN CIR	Single Family Residential	Residential	N/A	Pocasset Harbor	Bourne	176.400	6.397	4.630
1210 COUNTY RD	Single Family Residential	Residential	Assumed Title 5 System	Pocasset Harbor	Bourne	176.400	6.397	4.630
441 SCRAGGY NECK RD	Single Family Residential	Residential	Assumed Title 5 System	Pocasset Harbor	Bourne	176.400	6.397	4.630
505 SCRAGGY NECK RD	Single Family Residential	Residential	Assumed Title 5 System	Pocasset Harbor	Bourne	176.400	6.397	4.630
495 SCRAGGY NECK RD	Accessory Land with Improvement	Residential	Assumed Title 5 System	Pocasset Harbor	Bourne	176.400	6.397	4.630
489 SCRAGGY NECK RD	Developable Residential Land	Residential	N/A	Pocasset Harbor	Bourne	176.400	6.397	4.630
524 SCRAGGY NECK RD	Single Family Residential	Residential	N/A	Pocasset Harbor	Bourne	176.400	6.397	4.630
1238 ROUTE 28A	Single Family Residential	Residential	N/A	Pocasset Harbor	Bourne	176.400	6.397	4.630
431 SCRAGGY NECK RD	Single Family Residential	Residential	Assumed Title 5 System	Pocasset Harbor	Bourne	176.400	6.397	4.630
1221 COUNTY RD	Single Family Residential	Residential	Assumed Title 5 System	Pocasset Harbor	Bourne	176.400	6.397	4.630
410 SCRAGGY NECK RD	Single Family Residential	Residential	N/A	Pocasset Harbor	Bourne	176.400	6.397	4.630
17 SCOTCH HOUSE COVE	Single Family Residential	Residential	N/A	Pocasset Harbor	Bourne	176.400	6.397	4.630
15 SCOTCH HOUSE COVE	Single Family Residential	Residential	Assumed Title 5 System	Pocasset Harbor	Bourne	176.400	6.397	4.630
170 RED BROOK HARBOR RD	Single Family Residential	Residential	Assumed Title 5 System	Pocasset Harbor	Bourne	176.400	6.397	4.630
170 SCRAGGY NECK RD	Single Family Residential	Residential	N/A	Pocasset Harbor	Bourne	176.400	6.397	4.630
425 SCRAGGY NECK RD	Single Family Residential	Residential	Assumed Title 5 System	Pocasset Harbor	Bourne	176.400	6.397	4.630

SITE_ADDR	USE_DESC	CODE_DESC	TITLE_5_STATUS_UPDATE	MAJ_WATERBAS	laterDistr	WWFlow_GPD	SepticLoad_kgNY	GUIALoad_kgNY
523 SCRAGGY NECK RD	Single Family Residential	Residential	Assumed Title 5 System	Pocasset Harbor	Bourne	176.400	6.397	4.630
1223 COUNTY RD	Single Family Residential	Residential	Assumed Title 5 System	Pocasset Harbor	Bourne	176.400	6.397	4.630
11 SCOTCH HOUSE COVE	Multiple Houses on one parcel	Residential	Assumed Title 5 System	Pocasset Harbor	Bourne	176.400	6.397	4.630
2 NORTHWEST RD	Single Family Residential	Residential	Assumed Title 5 System	Pocasset Harbor	Bourne	176.400	6.397	4.630
419 SCRAGGY NECK RD	Single Family Residential	Residential	Assumed Title 5 System	Pocasset Harbor	Bourne	176.400	6.397	4.630
1225 COUNTY RD	Single Family Residential	Residential	Assumed Title 5 System	Pocasset Harbor	Bourne	176.400	6.397	4.630
406 SCRAGGY NECK RD	Developable Residential Land	Residential	N/A	Pocasset Harbor	Bourne	176.400	6.397	4.630
0 DEPOT RD	Parking Lots - a commercial open	Commercial	Assumed Title 5 System	Pocasset Harbor	Bourne	493.200	17.886	12.946
64 DEPOT RD	Single Family Residential	Residential	Assumed Title 5 System	Pocasset Harbor	Bourne	176.400	6.397	4.630
5 SCOTCH HOUSE COVE	Single Family Residential	Residential	Assumed Title 5 System	Pocasset Harbor	Bourne	176.400	6.397	4.630
0 SCOTCH HOUSE COVE	Undevelopable Residential Land	Residential	N/A	Pocasset Harbor	Bourne	176.400	6.397	4.630
10 WINSOR RD	Single Family Residential	Residential	Assumed Title 5 System	Pocasset Harbor	Bourne	176.400	6.397	4.630
1227 COUNTY RD	Single Family Residential	Residential	N/A	Pocasset Harbor	Bourne	176.400	6.397	4.630
57 DEPOT RD	Single Family Residential	Residential	Assumed Title 5 System	Pocasset Harbor	Bourne	176.400	6.397	4.630
75 WINSOR RD	Single Family Residential	Residential	N/A	Pocasset Harbor	Bourne	176.400	6.397	4.630
400 SCRAGGY NECK RD	Single Family Residential	Residential	Assumed Title 5 System	Pocasset Harbor	Bourne	176.400	6.397	4.630
0 ROUTE 28A	Undevelopable Residential Land	Residential	N/A	Pocasset Harbor	Bourne	176.400	6.397	4.630
59 DEPOT RD	Multiple Houses on one parcel	Residential	Assumed Title 5 System	Pocasset Harbor	Bourne	176.400	6.397	4.630
1226 COUNTY RD	Single Family Residential	Residential	Assumed Title 5 System	Pocasset Harbor	Bourne	176.400	6.397	4.630
63 DEPOT RD	Single Family Residential	Residential	Assumed Title 5 System	Pocasset Harbor	Bourne	176.400	6.397	4.630
66 DEPOT RD	Single Family Residential	Residential	Assumed Title 5 System	Pocasset Harbor	Bourne	176.400	6.397	4.630
1228 COUNTY RD	Single Family Residential	Residential	Assumed Title 5 System	Pocasset Harbor	Bourne	176.400	6.397	4.630
534-OFF SCRAGGY NECK R	Single Family Residential	Residential	N/A	Pocasset Harbor	Bourne	176.400	6.397	4.630
12 OLD CATAUMET PASSA	Single Family Residential	Residential	Assumed Title 5 System	Pocasset Harbor	Bourne	176.400	6.397	4.630
10 OLD CATAUMET PASSA	Single Family Residential	Residential	Assumed Title 5 System	Pocasset Harbor	Bourne	176.400	6.397	4.630
525 SCRAGGY NECK RD	Single Family Residential	Residential	Assumed Title 5 System	Pocasset Harbor	Bourne	176.400	6.397	4.630
532 SCRAGGY NECK RD	Developable Residential Land	Residential	N/A	Pocasset Harbor	Bourne	176.400	6.397	4.630
67 DEPOT RD	Multiple Houses on one parcel	Residential	Assumed Title 5 System	Pocasset Harbor	Bourne	176.400	6.397	4.630
185 RED BROOK HARBOR F	Single Family Residential	Residential	Assumed Title 5 System	Pocasset Harbor	Bourne	176.400	6.397	4.630
67 DEPOT RD	Undevelopable Residential Land	Residential	N/A	Pocasset Harbor	Bourne	176.400	6.397	4.630
394 SCRAGGY NECK RD	Single Family Residential	Residential	Assumed Title 5 System	Pocasset Harbor	Bourne	176.400	6.397	4.630
1235 COUNTY RD	Single Family Residential	Residential	N/A	Pocasset Harbor	Bourne	176.400	6.397	4.630
405 SCRAGGY NECK RD	Single Family Residential	Residential	Assumed Title 5 System	Pocasset Harbor	Bourne	176.400	6.397	4.630
8 OLD CATAUMET PASSAGI	Single Family Residential	Residential	Assumed Title 5 System	Pocasset Harbor	Bourne	176.400	6.397	4.630
69 DEPOT RD	Single Family Residential	Residential	Assumed Title 5 System	Pocasset Harbor	Bourne	176.400	6.397	4.630
70 DEPOT RD	Developable Residential Land	Residential	N/A	Pocasset Harbor	Bourne	176.400	6.397	4.630
6 OLD CATAUMET PASSAGI	Single Family Residential	Residential	Assumed Title 5 System	Pocasset Harbor	Bourne	176.400	6.397	4.630
1235 COUNTY RD	Undevelopable Residential Land	Residential	N/A	Pocasset Harbor	Bourne	176.400	6.397	4.630
25 WINSOR RD	Single Family Residential	Residential	N/A	Pocasset Harbor	Bourne	176.400	6.397	4.630
188 RED BROOK HARBOR F	Single Family Residential	Residential	Assumed Title 5 System	Pocasset Harbor	Bourne	176.400	6.397	4.630
529 SCRAGGY NECK RD	Developable Residential Land	Residential	N/A	Pocasset Harbor	Bourne	176.400	6.397	4.630
72 DEPOT RD	Single Family Residential	Residential	Assumed Title 5 System	Pocasset Harbor	Bourne	176.400	6.397	4.630
1248 ROUTE 28A	IMPUTED - Office Condo Bldg	Commercial	Assumed Title 5 System	Pocasset Harbor	Bourne	493.200	17.886	12.946
187 RED BROOK HARBOR F	Single Family Residential	Residential	Assumed Title 5 System	Pocasset Harbor	Bourne	176.400	6.397	4.630
399 SCRAGGY NECK RD	Single Family Residential	Residential	Assumed Title 5 System	Pocasset Harbor	Bourne	176.400	6.397	4.630
4 OLD CATAUMET PASSAGI	Single Family Residential	Residential	Assumed Title 5 System	Pocasset Harbor	Bourne	176.400	6.397	4.630

SITE_ADDR	USE_DESC	CODE_DESC	TITLE_5_STATUS_UPDATE	MAJ_WATERBAS	laterDistr	WWFlow_GPD	SepticLoad_kgNY	GUIALoad_kgNY
388 SCRAGGY NECK RD	Developable Residential Land	Residential	N/A	Pocasset Harbor	Bourne	176.400	6.397	4.630
1241 COUNTY RD	Single Family Residential	Residential	N/A	Pocasset Harbor	Bourne	176.400	6.397	4.630
0 STRIPER LN	Undevelopable Residential Land	Residential	N/A	Pocasset Harbor	Bourne	176.400	6.397	4.630
0 WINSOR RD	Undevelopable Residential Land	Residential	N/A	Pocasset Harbor	Bourne	176.400	6.397	4.630
65 WINSOR RD	Single Family Residential	Residential	N/A	Pocasset Harbor	Bourne	176.400	6.397	4.630
74 DEPOT RD	Multiple Houses on one parcel	Residential	Assumed Title 5 System	Pocasset Harbor	Bourne	176.400	6.397	4.630
156 SCRAGGY NECK RD	Developable Residential Land	Residential	N/A	Pocasset Harbor	Bourne	176.400	6.397	4.630
156-A SCRAGGY NECK RD	Multiple Houses on one parcel	Residential	Assumed Title 5 System	Pocasset Harbor	Bourne	176.400	6.397	4.630
75 DEPOT RD	Single Family Residential	Residential	Assumed Title 5 System	Pocasset Harbor	Bourne	176.400	6.397	4.630
160 SCRAGGY NECK RD	Undevelopable Residential Land	Residential	N/A	Pocasset Harbor	Bourne	176.400	6.397	4.630
162 SCRAGGY NECK RD	Single Family Residential	Residential	Assumed Title 5 System	Pocasset Harbor	Bourne	176.400	6.397	4.630
0 STRIPER LN	Undevelopable Residential Land	Residential	N/A	Pocasset Harbor	Bourne	176.400	6.397	4.630
195 RED BROOK HARBOR F	Single Family Residential	Residential	Assumed Title 5 System	Pocasset Harbor	Bourne	176.400	6.397	4.630
1243 COUNTY RD	Single Family Residential	Residential	N/A	Pocasset Harbor	Bourne	176.400	6.397	4.630
166 SCRAGGY NECK RD	Developable Residential Land	Residential	N/A	Pocasset Harbor	Bourne	176.400	6.397	4.630
387 SCRAGGY NECK RD	Single Family Residential	Residential	Assumed Title 5 System	Pocasset Harbor	Bourne	176.400	6.397	4.630
1249 ROUTE 28A	Parking Lots - a commercial open	Commercial	N/A	Pocasset Harbor	Bourne	493.200	17.886	12.946
6 POST OFFICE LN	Single Family Residential	Residential	Assumed Title 5 System	Pocasset Harbor	Bourne	176.400	6.397	4.630
533 SCRAGGY NECK RD	Developable Residential Land	Residential	N/A	Pocasset Harbor	Bourne	176.400	6.397	4.630
382 SCRAGGY NECK RD	Single Family Residential	Residential	N/A	Pocasset Harbor	Bourne	176.400	6.397	4.630
5 WINSOR RD	Single Family Residential	Residential	Assumed Title 5 System	Pocasset Harbor	Bourne	176.400	6.397	4.630
1245-A COUNTY RD	Single Family Residential	Residential	N/A	Pocasset Harbor	Bourne	176.400	6.397	4.630
538 SCRAGGY NECK RD	Single Family Residential	Residential	N/A	Pocasset Harbor	Bourne	176.400	6.397	4.630
3 ANASTASIA RD	Parking Lots - a commercial open	Commercial	N/A	Pocasset Harbor	Bourne	493.200	17.886	12.946
80 DEPOT RD	Single Family Residential	Residential	Assumed Title 5 System	Pocasset Harbor	Bourne	176.400	6.397	4.630
1 WINSOR RD	Single Family Residential	Residential	Assumed Title 5 System	Pocasset Harbor	Bourne	176.400	6.397	4.630
81 DEPOT RD	Single Family Residential	Residential	Assumed Title 5 System	Pocasset Harbor	Bourne	176.400	6.397	4.630
5 ANASTASIA RD	Parking Lots - a commercial open	Commercial	N/A	Pocasset Harbor	Bourne	493.200	17.886	12.946
2 OLD CATAUMET PASSAGI	Single Family Residential	Residential	Assumed Title 5 System	Pocasset Harbor	Bourne	176.400	6.397	4.630
1251 ROUTE 28A	Parking Lots - a commercial open	Commercial	N/A	Pocasset Harbor	Bourne	493.200	17.886	12.946
7 ANASTASIA RD	Parking Lots - a commercial open	Commercial	N/A	Pocasset Harbor	Bourne	493.200	17.886	12.946
9 ANASTASIA RD	Parking Lots - a commercial open	Commercial	N/A	Pocasset Harbor	Bourne	493.200	17.886	12.946
7 POST OFFICE LN	Single Family Residential	Residential	Assumed Title 5 System	Pocasset Harbor	Bourne	176.400	6.397	4.630
536 SCRAGGY NECK RD	Single Family Residential	Residential	N/A	Pocasset Harbor	Bourne	176.400	6.397	4.630
7 STRIPER LN	Single Family Residential	Residential	Assumed Title 5 System	Pocasset Harbor	Bourne	176.400	6.397	4.630
537 SCRAGGY NECK RD	Single Family Residential	Residential	Assumed Title 5 System	Pocasset Harbor	Bourne	176.400	6.397	4.630
188 SCRAGGY NECK RD	Multiple Houses on one parcel	Residential	Assumed Title 5 System	Pocasset Harbor	Bourne	176.400	6.397	4.630
5 STRIPER LN	Single Family Residential	Residential	Assumed Title 5 System	Pocasset Harbor	Bourne	176.400	6.397	4.630
0 WINSOR RD	Undevelopable Residential Land	Residential	N/A	Pocasset Harbor	Bourne	176.400	6.397	4.630
0 LONG POND WAY	Undevelopable Residential Land	Residential	N/A	Pocasset Harbor	Bourne	176.400	6.397	4.630
3 STRIPER LN	Single Family Residential	Residential	Assumed Title 5 System	Pocasset Harbor	Bourne	176.400	6.397	4.630
376 SCRAGGY NECK RD	Single Family Residential	Residential	N/A	Pocasset Harbor	Bourne	176.400	6.397	4.630
1 POST OFFICE LN	Single Family Residential	Residential	Assumed Title 5 System	Pocasset Harbor	Bourne	176.400	6.397	4.630
550 SCRAGGY NECK RD	Single Family Residential	Residential	Assumed Title 5 System	Pocasset Harbor	Bourne	176.400	6.397	4.630
381 SCRAGGY NECK RD	Single Family Residential	Residential	Assumed Title 5 System	Pocasset Harbor	Bourne	176.400	6.397	4.630
1247 COUNTY RD	Single Family Residential	Residential	N/A	Pocasset Harbor	Bourne	176.400	6.397	4.630

SITE_ADDR	USE_DESC	CODE_DESC	TITLE_5_STATUS_UPDATE	MAJ_WATERBASIN	laterDistr	WWFlow_GPD	SepticLoad_kgNY	GUIALoad_kgNY
545 SCRAGGY NECK RD	Single Family Residential	Residential	Assumed Title 5 System	Pocasset Harbor	Bourne	176.400	6.397	4.630
1255 ROUTE 28A	Parking Lots - a commercial open	Commercial	N/A	Pocasset Harbor	Bourne	493.200	17.886	12.946
200 SCRAGGY NECK RD	Single Family Residential	Residential	Assumed Title 5 System	Pocasset Harbor	Bourne	176.400	6.397	4.630
375 SCRAGGY NECK RD	Developable Residential Land	Residential	N/A	Pocasset Harbor	Bourne	176.400	6.397	4.630
4 ANASTASIA RD	Parking Lots - a commercial open	Commercial	N/A	Pocasset Harbor	Bourne	493.200	17.886	12.946
370 SCRAGGY NECK RD	Single Family Residential	Residential	N/A	Pocasset Harbor	Bourne	176.400	6.397	4.630
653 SCRAGGY NECK RD	Single Family Residential	Residential	Assumed Title 5 System	Pocasset Harbor	Bourne	176.400	6.397	4.630
651 SCRAGGY NECK RD	Single Family Residential	Residential	Assumed Title 5 System	Pocasset Harbor	Bourne	176.400	6.397	4.630
3 BONNIE LN	Parking Lots - a commercial open	Commercial	N/A	Pocasset Harbor	Bourne	493.200	17.886	12.946
22 RAMS HEAD RD	Single Family Residential	Residential	N/A	Pocasset Harbor	Bourne	176.400	6.397	4.630
373 SCRAGGY NECK RD	Single Family Residential	Residential	Assumed Title 5 System	Pocasset Harbor	Bourne	176.400	6.397	4.630
4 BONNIE LN	Parking Lots - a commercial open	Commercial	N/A	Pocasset Harbor	Bourne	493.200	17.886	12.946
649 SCRAGGY NECK RD	Single Family Residential	Residential	Assumed Title 5 System	Pocasset Harbor	Bourne	176.400	6.397	4.630
360 SCRAGGY NECK RD	Accessory Land with Improvement	Residential	N/A	Pocasset Harbor	Bourne	176.400	6.397	4.630
16 RAMS HEAD RD	Single Family Residential	Residential	Assumed Title 5 System	Pocasset Harbor	Bourne	176.400	6.397	4.630
12 RAMS HEAD RD	Single Family Residential	Residential	Assumed Title 5 System	Pocasset Harbor	Bourne	176.400	6.397	4.630
8 ANASTASIA RD	Parking Lots - a commercial open	Commercial	N/A	Pocasset Harbor	Bourne	493.200	17.886	12.946
552 SCRAGGY NECK RD	Developable Residential Land	Residential	N/A	Pocasset Harbor	Bourne	176.400	6.397	4.630
206 SCRAGGY NECK RD	Single Family Residential	Residential	Assumed Title 5 System	Pocasset Harbor	Bourne	176.400	6.397	4.630
1268 ROUTE 28	Eating and Drinking Establishmen	Commercial	Assumed Title 5 System	Pocasset Harbor	Bourne	493.200	17.886	12.946
645 SCRAGGY NECK RD	Multiple Houses on one parcel	Residential	Assumed Title 5 System	Pocasset Harbor	Bourne	176.400	6.397	4.630
551 SCRAGGY NECK RD	Single Family Residential	Residential	Assumed Title 5 System	Pocasset Harbor	Bourne	176.400	6.397	4.630
0 SCRAGGY NECK RD	Undevelopable Residential Land	Residential	N/A	Pocasset Harbor	Bourne	176.400	6.397	4.630
0 SCRAGGY NECK RD	Accessory Land with Improvement	Residential	N/A	Pocasset Harbor	Bourne	176.400	6.397	4.630
6 BONNIE LN	Parking Lots - a commercial open	Commercial	N/A	Pocasset Harbor	Bourne	493.200	17.886	12.946
641 SCRAGGY NECK RD	Single Family Residential	Residential	Assumed Title 5 System	Pocasset Harbor	Bourne	176.400	6.397	4.630
6 HOSPITAL COVE RD	Single Family Residential	Residential	N/A	Pocasset Harbor	Bourne	176.400	6.397	4.630
554 SCRAGGY NECK RD	Single Family Residential	Residential	Assumed Title 5 System	Pocasset Harbor	Bourne	176.400	6.397	4.630
637 SCRAGGY NECK RD	Single Family Residential	Residential	Assumed Title 5 System	Pocasset Harbor	Bourne	176.400	6.397	4.630
555 SCRAGGY NECK RD	Single Family Residential	Residential	Assumed Title 5 System	Pocasset Harbor	Bourne	176.400	6.397	4.630
212 SCRAGGY NECK RD	Single Family Residential	Residential	Assumed Title 5 System	Pocasset Harbor	Bourne	176.400	6.397	4.630
207 SCRAGGY NECK RD	Single Family Residential	Residential	Assumed Title 5 System	Pocasset Harbor	Bourne	176.400	6.397	4.630
652 SCRAGGY NECK RD	Single Family Residential	Residential	Assumed Title 5 System	Pocasset Harbor	Bourne	176.400	6.397	4.630
656 SCRAGGY NECK RD	Developable Residential Land	Residential	N/A	Pocasset Harbor	Bourne	176.400	6.397	4.630
660 SCRAGGY NECK RD	Single Family Residential	Residential	Assumed Title 5 System	Pocasset Harbor	Bourne	176.400	6.397	4.630
0 HOSPITAL COVE RD	Accessory Land with Improvement	Residential	N/A	Pocasset Harbor	Bourne	176.400	6.397	4.630
2 EUSTIS LN	Single Family Residential	Residential	Assumed Title 5 System	Pocasset Harbor	Bourne	176.400	6.397	4.630
0 SCRAGGY NECK RD	Undevelopable Residential Land	Residential	N/A	Pocasset Harbor	Bourne	176.400	6.397	4.630
248-246 SCRAGGY NECK RD	Multiple Houses on one parcel	Residential	Assumed Title 5 System	Pocasset Harbor	Bourne	176.400	6.397	4.630
250 SCRAGGY NECK RD	Single Family Residential	Residential	Assumed Title 5 System	Pocasset Harbor	Bourne	176.400	6.397	4.630
280 SCRAGGY NECK RD	Single Family Residential	Residential	N/A	Pocasset Harbor	Bourne	176.400	6.397	4.630
270 SCRAGGY NECK RD	Single Family Residential	Residential	Assumed Title 5 System	Pocasset Harbor	Bourne	176.400	6.397	4.630
12 MILLENNIUM DR	Other Storage, Warehouse, and C	Commercial	Assumed Title 5 System	Pocasset Harbor	Bourne	493.200	17.886	12.946
1237 ROUTE 28A	Other Storage, Warehouse, and C	Commercial	Assumed Title 5 System	Pocasset Harbor	Bourne	493.200	17.886	12.946
10 MILLENNIUM DR	Other Storage, Warehouse, and C	Commercial	Assumed Title 5 System	Pocasset Harbor	Bourne	493.200	17.886	12.946
8 MILLENNIUM DR	Other Storage, Warehouse, and C	Commercial	Assumed Title 5 System	Pocasset Harbor	Bourne	493.200	17.886	12.946

SITE_ADDR	USE_DESC	CODE_DESC	TITLE_5_STATUS_UPDATE	MAJ_WATERBAS	laterDistr	WWFlow_GPD	SepticLoad_kgNY	GUIALoad_kgNY
9 CEDAR RD	Single Family Residential	Residential	Assumed Title 5 System	Pocasset Harbor	Bourne	176.400	6.397	4.630
955 SHORE RD	Multiple Houses on one parcel	Residential	Assumed Title 5 System	Pocasset Harbor	Bourne	176.400	6.397	4.630
59 LONG HILL RD	Single Family Residential	Residential	Assumed Title 5 System	Pocasset Harbor	Bourne	176.400	6.397	4.630
4 NAIRN RD	Single Family Residential	Residential	Assumed Title 5 System	Pocasset Harbor	Bourne	176.400	6.397	4.630
7 ELGIN RD	Single Family Residential	Residential	Assumed Title 5 System	Pocasset Harbor	Bourne	176.400	6.397	4.630
1 SOUTH RD	Undevelopable Residential Land	Residential	N/A	Pocasset Harbor	Bourne	176.400	6.397	4.630
409 SCRAGGY NECK RD	Single Family Residential	Residential	Assumed Title 5 System	Pocasset Harbor	Bourne	176.400	6.397	4.630
15 PIER VIEW RD	Single Family Residential	Residential	Assumed Title 5 System	Pocasset Harbor	Bourne	176.400	6.397	4.630
11 PIER VIEW RD	Single Family Residential	Residential	Assumed Title 5 System	Pocasset Harbor	Bourne	176.400	6.397	4.630
5 NORTH SHORE RD	Single Family Residential	Residential	Assumed Title 5 System	Pocasset Harbor	Bourne	176.400	6.397	4.630
38 WINGS NECK RD	Single Family Residential	Residential	Assumed Title 5 System	Pocasset Harbor	Bourne	176.400	6.397	4.630
889 SHORE RD	Single Family Residential	Residential	Assumed Title 5 System	Pocasset Harbor	Bourne	176.400	6.397	4.630
9-9B SACO AVE	Multiple Houses on one parcel	Residential	Assumed Title 5 System	Pocasset Harbor	Bourne	176.400	6.397	4.630
21 QUAIL HILL RD	Single Family Residential	Residential	Assumed Title 5 System	Pocasset Harbor	Bourne	176.400	6.397	4.630
15 DOCKSER AVE	Single Family Residential	Residential	Assumed Title 5 System	Pocasset Harbor	Bourne	176.400	6.397	4.630
69 RED BROOK HARBOR RD	Marinas - including marine termin	Commercial	N/A	Pocasset Harbor	Bourne	493.200	17.886	12.946
1244 COUNTY RD	Single Family Residential	Residential	Assumed Title 5 System	Pocasset Harbor	Bourne	176.400	6.397	4.630
567 SCRAGGY NECK RD	Single Family Residential	Residential	Assumed Title 5 System	Pocasset Harbor	Bourne	176.400	6.397	4.630
563 SCRAGGY NECK RD	Multiple Houses on one parcel	Residential	Assumed Title 5 System	Pocasset Harbor	Bourne	176.400	6.397	4.630
23 AVERY RD	Single Family Residential	Residential	N/A	Pocasset Harbor	Bourne	176.400	6.397	4.630
176 SCRAGGY NECK RD	Single Family Residential	Residential	N/A	Pocasset Harbor	Bourne	176.400	6.397	4.630
29 BELLAVISTA DR	Single Family Residential	Residential	Assumed Title 5 System	Pocasset Harbor	Bourne	176.400	6.397	4.630
44 VALLEY FARM RD	Single Family Residential	Residential	Assumed Title 5 System	Pocasset Harbor	Bourne	176.400	6.397	4.630
181 SOUTH RD	Single Family Residential	Residential	Assumed Title 5 System	Pocasset Harbor	Bourne	176.400	6.397	4.630
1 SHIPYARD LN	Marinas - including marine termin	Commercial	N/A	Pocasset Harbor	Bourne	493.200	17.886	12.946
0 BELL BUOY RD	Developable Residential Land	Residential	N/A	Pocasset Harbor	Bourne	176.400	6.397	4.630
0 WINSOR RD	Undevelopable Residential Land	Residential	N/A	Pocasset Harbor	Bourne	176.400	6.397	4.630
0 COUNTY RD	Undevelopable Residential Land	Residential	N/A	Pocasset Harbor	Bourne	176.400	6.397	4.630
39 HANDY RD	Single Family Residential	Residential	Assumed Title 5 System	Pocasset Harbor	Bourne	176.400	6.397	4.630
222 SCRAGGY NECK RD	Single Family Residential	Residential	Assumed Title 5 System	Pocasset Harbor	Bourne	176.400	6.397	4.630
218 SCRAGGY NECK RD	Single Family Residential	Residential	Assumed Title 5 System	Pocasset Harbor	Bourne	176.400	6.397	4.630
216 SCRAGGY NECK RD	Accessory Land with Improvement	Residential	Assumed Title 5 System	Pocasset Harbor	Bourne	176.400	6.397	4.630
0 FOSTER HOWARD RD	Undevelopable Residential Land	Residential	N/A	Pocasset Harbor	Bourne	176.400	6.397	4.630
899 SHORE RD	Single Family Residential	Residential	Assumed Title 5 System	Pocasset Harbor	Bourne	176.400	6.397	4.630
0 SHORE RD	Undevelopable Residential Land	Residential	N/A	Pocasset Harbor	Bourne	176.400	6.397	4.630
20 SALT MARSH LN	Single Family Residential	Residential	Assumed Title 5 System	Pocasset Harbor	Bourne	176.400	6.397	4.630
28 SALT MARSH LN	Single Family Residential	Residential	Assumed Title 5 System	Pocasset Harbor	Bourne	176.400	6.397	4.630
1000 SHORE RD	Developable Residential Land	Residential	N/A	Pocasset Harbor	Bourne	176.400	6.397	4.630
1002 SHORE RD	Single Family Residential	Residential	Assumed Title 5 System	Pocasset Harbor	Bourne	176.400	6.397	4.630
15 CEDAR RD	Single Family Residential	Residential	Assumed Title 5 System	Pocasset Harbor	Bourne	176.400	6.397	4.630
1220 ROUTE 28A	Small Retail and Services stores (Commercial	N/A	Pocasset Harbor	Bourne	493.200	17.886	12.946
1235 ROUTE 28A	Other Storage, Warehouse, and C	Commercial	Assumed Title 5 System	Pocasset Harbor	Bourne	493.200	17.886	12.946
1233 ROUTE 28A	Developable Commercial Land	Commercial	Assumed Title 5 System	Pocasset Harbor	Bourne	493.200	17.886	12.946
0 MILLENNIUM DR	Undevelopable Commercial Land	Commercial	Assumed Title 5 System	Pocasset Harbor	Bourne	493.200	17.886	12.946
1005 SHORE RD	Developable Residential Land	Residential	N/A	Pocasset Harbor	Bourne	176.400	6.397	4.630
2 LANTERN LN	Single Family Residential	Residential	Assumed Title 5 System	Pocasset Harbor	Bourne	176.400	6.397	4.630

SITE_ADDR	USE_DESC	CODE_DESC	TITLE_5_STATUS_UPDATE	MAJ_WATERBAS	laterDistr	WWFlow_GPD	SepticLoad_kgNY	GUIALoad_kgNY
1121 COUNTY RD	Mixed Use (Primarily Residential,	Multiple/Mixec	N/A	Pocasset Harbor	Bourne	328.800	11.924	8.631
51 HARBOR DR	Single Family Residential	Residential	N/A	Pocasset Harbor	Bourne	176.400	6.397	4.630
47 HARBOR DR	Single Family Residential	Residential	N/A	Pocasset Harbor	Bourne	176.400	6.397	4.630
1245 ROUTE 28A	Developable Commercial Land	Commercial	N/A	Pocasset Harbor	Bourne	493.200	17.886	12.946
2 CRANE CIR	Developable Commercial Land	Commercial	N/A	Pocasset Harbor	Bourne	493.200	17.886	12.946
3 CRANE CIR	Other Storage, Warehouse, and C	Commercial	Assumed Title 5 System	Pocasset Harbor	Bourne	493.200	17.886	12.946
1 CRANE CIR	Other Storage, Warehouse, and C	Commercial	Assumed Title 5 System	Pocasset Harbor	Bourne	493.200	17.886	12.946
4 CRANE CIR	IMPUTED - Office Condo Bldg	Commercial	Assumed Title 5 System	Pocasset Harbor	Bourne	493.200	17.886	12.946
5 CRANE CIR	Developable Commercial Land	Commercial	N/A	Pocasset Harbor	Bourne	493.200	17.886	12.946
55 LONG HILL RD	Mixed Use (Primarily Commercial,	Multiple/Mixec	Assumed Title 5 System	Pocasset Harbor	Bourne	328.800	11.924	8.631
57 LONG HILL RD	Single Family Residential	Residential	Assumed Title 5 System	Pocasset Harbor	Bourne	176.400	6.397	4.630
272 SCRAGGY NECK RD	Single Family Residential	Residential	N/A	Pocasset Harbor	Bourne	176.400	6.397	4.630
262 SCRAGGY NECK RD	Single Family Residential	Residential	Assumed Title 5 System	Pocasset Harbor	Bourne	176.400	6.397	4.630
200 RED BROOK HARBOR F	Multiple Houses on one parcel	Residential	Assumed Title 5 System	Pocasset Harbor	Bourne	176.400	6.397	4.630
1247 ROUTE 28A	Developable Commercial Land	Commercial	N/A	Pocasset Harbor	Bourne	493.200	17.886	12.946
10 WARD SWIFT RD	Single Family Residential	Residential	N/A	Pocasset Harbor	Bourne	176.400	6.397	4.630
0 WARD SWIFT RD	Undevelopable Residential Land	Residential	Assumed Title 5 System	Pocasset Harbor	Bourne	176.400	6.397	4.630
395 SCRAGGY NECK RD	Single Family Residential	Residential	Assumed Title 5 System	Pocasset Harbor	Bourne	176.400	6.397	4.630
19 SPURR RD	Single Family Residential	Residential	Assumed Title 5 System	Pocasset Harbor	Bourne	176.400	6.397	4.630
0 CIRCUIT AVE	Undevelopable Residential Land	Residential	N/A	Pocasset Harbor	Bourne	176.400	6.397	4.630
12 CHAUNCY WAY	Single Family Residential	Residential	N/A	Pocasset Harbor	Bourne	176.400	6.397	4.630
509 SCRAGGY NECK RD	Developable Residential Land	Residential	N/A	Pocasset Harbor	Bourne	176.400	6.397	4.630
270 SCRAGGY NECK RD	Undevelopable Residential Land	Residential	N/A	Pocasset Harbor	Bourne	176.400	6.397	4.630
7 WINSOR RD	Single Family Residential	Residential	Assumed Title 5 System	Pocasset Harbor	Bourne	176.400	6.397	4.630
23 NAIRN RD	Single Family Residential	Residential	N/A	Pocasset Harbor	Bourne	176.400	6.397	4.630
0 COUNTY RD	Undevelopable Residential Land	Residential	N/A	Pocasset Harbor	Bourne	176.400	6.397	4.630
790 MACARTHUR BLVD	Other Storage, Warehouse, and C	Commercial	Assumed Title 5 System	Pocasset Harbor	Bourne	493.200	17.886	12.946
1029 SHORE RD	Undevelopable Residential Land	Residential	N/A	Pocasset Harbor	Bourne	176.400	6.397	4.630
0 SHORE RD	Undevelopable Residential Land	Residential	N/A	Pocasset Harbor	Bourne	176.400	6.397	4.630
530 SCRAGGY NECK RD	Developable Residential Land	Residential	N/A	Pocasset Harbor	Bourne	176.400	6.397	4.630
358 SCRAGGY NECK RD	Undevelopable Residential Land	Residential	N/A	Pocasset Harbor	Bourne	176.400	6.397	4.630
357 CIRCUIT AVE	Undevelopable Residential Land	Residential	N/A	Pocasset Harbor	Bourne	176.400	6.397	4.630
357 CIRCUIT AVE	Undevelopable Residential Land	Residential	N/A	Pocasset Harbor	Bourne	176.400	6.397	4.630
357 CIRCUIT AVE	Undevelopable Residential Land	Residential	N/A	Pocasset Harbor	Bourne	176.400	6.397	4.630
160 RED BROOK HARBOR F	Developable Residential Land	Residential	N/A	Pocasset Harbor	Bourne	176.400	6.397	4.630
14 DEPOT RD	Multiple Houses on one parcel	Residential	Assumed Title 5 System	Pocasset Harbor	Bourne	176.400	6.397	4.630
16 FOSTER HOWARD RD	Developable Commercial Land	Commercial	N/A	Pocasset Harbor	Bourne	493.200	17.886	12.946
18 FOSTER HOWARD RD	Other Storage, Warehouse, and C	Commercial	Assumed Title 5 System	Pocasset Harbor	Bourne	493.200	17.886	12.946
22 FOSTER HOWARD RD	Developable Commercial Land	Commercial	N/A	Pocasset Harbor	Bourne	493.200	17.886	12.946
45-47 COVE LN	Single Family Residential	Residential	N/A	Pocasset Harbor	Bourne	176.400	6.397	4.630
45-47 COVE LN	Single Family Residential	Residential	N/A	Pocasset Harbor	Bourne	176.400	6.397	4.630
7 MASSASOIT AVE EXT	Single Family Residential	Residential	N/A	Pocasset Harbor	Bourne	176.400	6.397	4.630
7 MASSASOIT AVE EXT	Single Family Residential	Residential	N/A	Pocasset Harbor	Bourne	176.400	6.397	4.630
0 RED BROOK POND DR	Undevelopable Residential Land	Residential	N/A	Pocasset Harbor	Bourne	176.400	6.397	4.630
0 RED BROOK POND DR	Undevelopable Residential Land	Residential	N/A	Pocasset Harbor	Bourne	176.400	6.397	4.630
110 SALT MARSH LN	Undevelopable Residential Land	Residential	N/A	Pocasset Harbor	Bourne	176.400	6.397	4.630

SITE_ADDR	USE_DESC	CODE_DESC	TITLE_5_STATUS_UPDATE	MAJ_WATERBASIN	Distr	WWFlow_GPD	SepticLoad_kgNY	GUIALoad_kgNY
110 SALT MARSH LN	Undevelopable Residential Land	Residential	N/A	Pocasset Harbor	Bourne	176.400	6.397	4.630
110 SALT MARSH LN	Undevelopable Residential Land	Residential	N/A	Pocasset Harbor	Bourne	176.400	6.397	4.630
0 ROUTE 28	Undevelopable Residential Land	Residential	N/A	Pocasset Harbor	Bourne	176.400	6.397	4.630
0 ROUTE 28	Undevelopable Residential Land	Residential	N/A	Pocasset Harbor	Bourne	176.400	6.397	4.630
24 CLUBHOUSE DR	Mixed Use (Primarily Commercial, Multiple/Mixed	N/A		Pocasset Harbor	Bourne	328.800	11.924	8.631

SITE_ADDR	USE_DESC	OPIOD	CODE_DESC	INT_SETITLE_5_STATUS_UPDATE	MAJ_WATERBASIN	WaterDistrict	AverageGPD	WWFlow_GPD	SepticLoad_kgNY	GUILoad_kgNY
44 BENNETS NECK DR	Single Family Residential	Y 1	Residential	N N	Assumed Title 5 System	Pocasset River	196.0	176.4	6.40	4.63
52 BENNETS NECK DR	Single Family Residential	Y 1	Residential	N N	Assumed Title 5 System	Pocasset River	196.0	176.4	6.40	4.63
605 COUNTY RD	Multiple Houses on one parcel	Y 1	Residential	N N	Assumed Title 5 System	Pocasset River	196.0	176.4	6.40	4.63
54 BENNETS NECK DR	Single Family Residential	Y 1	Residential	N N	Assumed Title 5 System	Pocasset River	196.0	176.4	6.40	4.63
602 COUNTY RD	Undevelopable Residential Land	N 1	Residential	Y N	N/A	Pocasset River	196.0	176.4	6.40	4.63
56 BENNETS NECK DR	Single Family Residential	Y 1	Residential	N N	Assumed Title 5 System	Pocasset River	196.0	176.4	6.40	4.63
1 MILL WHEEL LN	Single Family Residential	Y 1	Residential	N N	Assumed Title 5 System	Pocasset River	196.0	176.4	6.40	4.63
42 BENNETS NECK DR	Single Family Residential	Y 1	Residential	N N	Assumed Title 5 System	Pocasset River	196.0	176.4	6.40	4.63
43 BENNETS NECK DR	Single Family Residential	Y 1	Residential	N N	Assumed Title 5 System	Pocasset River	196.0	176.4	6.40	4.63
58 BENNETS NECK DR	Single Family Residential	Y 1	Residential	N N	Assumed Title 5 System	Pocasset River	196.0	176.4	6.40	4.63
2 MILL WHEEL LN	Single Family Residential	Y 1	Residential	N N	Assumed Title 5 System	Pocasset River	196.0	176.4	6.40	4.63
604 COUNTY RD	Single Family Residential	Y 1	Residential	N N	Assumed Title 5 System	Pocasset River	196.0	176.4	6.40	4.63
60 BENNETS NECK DR	Single Family Residential	Y 1	Residential	N N	Assumed Title 5 System	Pocasset River	196.0	176.4	6.40	4.63
53 BENNETS NECK DR	Single Family Residential	Y 1	Residential	N N	Assumed Title 5 System	Pocasset River	196.0	176.4	6.40	4.63
3 MILL WHEEL LN	Single Family Residential	Y 1	Residential	N N	Assumed Title 5 System	Pocasset River	196.0	176.4	6.40	4.63
607 COUNTY RD	Single Family Residential	Y 1	Residential	N N	N/A	Pocasset River	196.0	176.4	6.40	4.63
580 MACARTHUR BLVD	Mixed Use (Primarily Commercial, some Residential)	Y 0	Multiple/Mixed Use	N N	Assumed Title 5 System	Pocasset River	365.3	328.8	11.92	8.63
55 BENNETS NECK DR	Single Family Residential	Y 1	Residential	N N	Assumed Title 5 System	Pocasset River	196.0	176.4	6.40	4.63
606 COUNTY RD	Single Family Residential	Y 1	Residential	N N	Assumed Title 5 System	Pocasset River	196.0	176.4	6.40	4.63
15 ENTERPRISE RD	Single Family Residential	Y 1	Residential	N N	Assumed Title 5 System	Pocasset River	196.0	176.4	6.40	4.63
41 BENNETS NECK DR	Single Family Residential	Y 1	Residential	N N	Assumed Title 5 System	Pocasset River	196.0	176.4	6.40	4.63
40 BENNETS NECK DR	Single Family Residential	Y 1	Residential	N N	Assumed Title 5 System	Pocasset River	196.0	176.4	6.40	4.63
57 BENNETS NECK DR	Single Family Residential	Y 1	Residential	N N	Assumed Title 5 System	Pocasset River	196.0	176.4	6.40	4.63
32 SPINNAKER LN	Single Family Residential	Y 1	Residential	N N	Assumed Title 5 System	Pocasset River	196.0	176.4	6.40	4.63
11 ENTERPRISE RD	Single Family Residential	Y 1	Residential	N N	Assumed Title 5 System	Pocasset River	196.0	176.4	6.40	4.63
5 MILL WHEEL LN	Single Family Residential	Y 1	Residential	N N	Assumed Title 5 System	Pocasset River	196.0	176.4	6.40	4.63
610 COUNTY RD	Undevelopable Residential Land	N 1	Residential	Y N	N/A	Pocasset River	196.0	176.4	6.40	4.63
30 SPINNAKER LN	Single Family Residential	Y 1	Residential	N N	Assumed Title 5 System	Pocasset River	196.0	176.4	6.40	4.63
9 ENTERPRISE RD	Single Family Residential	Y 1	Residential	N N	Assumed Title 5 System	Pocasset River	196.0	176.4	6.40	4.63
609 COUNTY RD	Single Family Residential	Y 1	Residential	N N	N/A	Pocasset River	196.0	176.4	6.40	4.63
39 BENNETS NECK DR	Single Family Residential	Y 1	Residential	N N	Assumed Title 5 System	Pocasset River	196.0	176.4	6.40	4.63
0 SPINNAKER LN	Undevelopable Residential Land	N 1	Residential	Y N	N/A	Pocasset River	196.0	176.4	6.40	4.63
584 MACARTHUR BLVD	Other Storage, Warehouse, and Distribution facilities (see alt)	Y 3	Commercial	N N	Assumed Title 5 System	Pocasset River	548.0	493.2	17.89	12.95
63 BENNETS NECK DR	Single Family Residential	Y 1	Residential	N N	Assumed Title 5 System	Pocasset River	196.0	176.4	6.40	4.63
62 BENNETS NECK DR	Developable Residential Land	N 1	Residential	Y N	N/A	Pocasset River	196.0	176.4	6.40	4.63
0 SPINNAKER LN	Undevelopable Residential Land	N 1	Residential	Y N	N/A	Pocasset River	196.0	176.4	6.40	4.63
6 MILL WHEEL LN	Single Family Residential	Y 1	Residential	N N	Assumed Title 5 System	Pocasset River	196.0	176.4	6.40	4.63
7 MILL WHEEL LN	Single Family Residential	Y 1	Residential	N N	Assumed Title 5 System	Pocasset River	196.0	176.4	6.40	4.63
10 ENTERPRISE RD	Single Family Residential	Y 1	Residential	N N	Assumed Title 5 System	Pocasset River	196.0	176.4	6.40	4.63
66 BENNETS NECK DR	Developable Residential Land	N 1	Residential	Y N	N/A	Pocasset River	196.0	176.4	6.40	4.63
628 COUNTY RD	Single Family Residential	Y 1	Residential	N N	Assumed Title 5 System	Pocasset River	196.0	176.4	6.40	4.63
38 BENNETS NECK DR	Single Family Residential	Y 1	Residential	N N	Assumed Title 5 System	Pocasset River	196.0	176.4	6.40	4.63
37 BENNETS NECK DR	Single Family Residential	Y 1	Residential	N N	Assumed Title 5 System	Pocasset River	196.0	176.4	6.40	4.63
3 BENNETS NECK DR	Single Family Residential	Y 1	Residential	N N	N/A	Pocasset River	196.0	176.4	6.40	4.63
8 ENTERPRISE RD	Single Family Residential	Y 1	Residential	N N	Assumed Title 5 System	Pocasset River	196.0	176.4	6.40	4.63
68 BENNETS NECK DR	Undevelopable Residential Land	N 1	Residential	Y N	N/A	Pocasset River	196.0	176.4	6.40	4.63
1 BENNETS NECK DR	Single Family Residential	Y 1	Residential	N N	N/A	Pocasset River	196.0	176.4	6.40	4.63
8 MILL WHEEL LN	Single Family Residential	Y 1	Residential	N N	Assumed Title 5 System	Pocasset River	196.0	176.4	6.40	4.63
4 ENTERPRISE RD	Single Family Residential	Y 1	Residential	N N	Assumed Title 5 System	Pocasset River	196.0	176.4	6.40	4.63
27 SPINNAKER LN	Single Family Residential	Y 1	Residential	N N	Assumed Title 5 System	Pocasset River	196.0	176.4	6.40	4.63
28 SPINNAKER LN	Single Family Residential	Y 1	Residential	N N	Assumed Title 5 System	Pocasset River	196.0	176.4	6.40	4.63
590 MACARTHUR BLVD	Small Retail and Services stores (under 10,000 sq. ft.)	Y 3	Commercial	N N	Assumed Title 5 System	Pocasset River	548.0	493.2	17.89	12.95
7 AMBROSIA LN	Single Family Residential	Y 1	Residential	N N	Assumed Title 5 System	Pocasset River	196.0	176.4	6.40	4.63
9 BENNETS NECK DR	Single Family Residential	Y 1	Residential	N N	N/A	Pocasset River	196.0	176.4	6.40	4.63
5 BENNETS NECK DR	Single Family Residential	Y 1	Residential	N N	N/A	Pocasset River	196.0	176.4	6.40	4.63
36 BENNETS NECK DR	Single Family Residential	Y 1	Residential	N N	Assumed Title 5 System	Pocasset River	196.0	176.4	6.40	4.63
9 MILL WHEEL LN	Single Family Residential	Y 1	Residential	N N	Assumed Title 5 System	Pocasset River	196.0	176.4	6.40	4.63
3 ENTERPRISE RD	Single Family Residential	Y 1	Residential	N N	Assumed Title 5 System	Pocasset River	196.0	176.4	6.40	4.63
35 BENNETS NECK DR	Single Family Residential	Y 1	Residential	N N	Assumed Title 5 System	Pocasset River	196.0	176.4	6.40	4.63
630 COUNTY RD	Single Family Residential	Y 1	Residential	N N	Assumed Title 5 System	Pocasset River	196.0	176.4	6.40	4.63
41 PORTSIDE DR	Single Family Residential	Y 1	Residential	N N	Assumed Title 5 System	Pocasset River	196.0	176.4	6.40	4.63
11 BENNETS NECK DR	Single Family Residential	Y 1	Residential	N N	Assumed Title 5 System	Pocasset River	196.0	176.4	6.40	4.63
34 BENNETS NECK DR	Developable Residential Land	N 1	Residential	Y N	N/A	Pocasset River	196.0	176.4	6.40	4.63
2 BENNETS NECK DR	Single Family Residential	Y 1	Residential	N N	N/A	Pocasset River	196.0	176.4	6.40	4.63
634 COUNTY RD	Single Family Residential	Y 1	Residential	N N	Assumed Title 5 System	Pocasset River	196.0	176.4	6.40	4.63
8 AMBROSIA LN	Single Family Residential	Y 1	Residential	N N	Assumed Title 5 System	Pocasset River	196.0	176.4	6.40	4.63
39 PORTSIDE DR	Single Family Residential	Y 1	Residential	N N	Assumed Title 5 System	Pocasset River	196.0	176.4	6.40	4.63
4 AMBROSIA LN	Single Family Residential	Y 1	Residential	N N	Assumed Title 5 System	Pocasset River	196.0	176.4	6.40	4.63
10 AMBROSIA LN	Developable Residential Land	N 1	Residential	Y N	N/A	Pocasset River	196.0	176.4	6.40	4.63

Page 2 of 11

SITE_ADDR	USE_DESC	OPIOD	CODE_DESC	ANT_SETITLE_5_STATUS_UPDATE	MAJ_WATERBASIN	WaterDistrict	AverageGPD	WWFlow_GPD	SepticLoad_kgNY	GUIALoad_kgNY
3 CIRCLE LN	Single Family Residential	Y 1	Residential	N N	N/A	Pocasset River	196.0	176.4	6.40	4.63
181 TAHANTO RD	Single Family Residential	Y 1	Residential	N N	N/A	Pocasset River	196.0	176.4	6.40	4.63
618 MACARTHUR BLVD	Eating and Drinking Establishments - restaurants, diners, fas	Y 3	Commercial	N N	Assumed Title 5 System	Pocasset River	548.0	493.2	17.89	12.95
656 COUNTY RD	Single Family Residential	Y 1	Residential	N N	Assumed Title 5 System	Pocasset River	196.0	176.4	6.40	4.63
8 PAULINDA RD	Single Family Residential	Y 1	Residential	N N	N/A	Pocasset River	196.0	176.4	6.40	4.63
179 TAHANTO RD	Single Family Residential	Y 1	Residential	N N	N/A	Pocasset River	196.0	176.4	6.40	4.63
28 PORTSIDE DR	Single Family Residential	Y 1	Residential	N N	Assumed Title 5 System	Pocasset River	196.0	176.4	6.40	4.63
23 PORTSIDE DR	Single Family Residential	Y 1	Residential	N N	Assumed Title 5 System	Pocasset River	196.0	176.4	6.40	4.63
2 CIRCLE LN	Single Family Residential	Y 1	Residential	N N	N/A	Pocasset River	196.0	176.4	6.40	4.63
17 SPINNAKER LN	Single Family Residential	Y 1	Residential	N N	Assumed Title 5 System	Pocasset River	196.0	176.4	6.40	4.63
18 SPINNAKER LN	Single Family Residential	Y 1	Residential	N N	Assumed Title 5 System	Pocasset River	196.0	176.4	6.40	4.63
683 COUNTY RD	Single Family Residential	Y 1	Residential	N N	Assumed Title 5 System	Pocasset River	196.0	176.4	6.40	4.63
19 COMMERCE PARK RD	Other Storage, Warehouse, and Distribution facilities (see als	Y 3	Commercial	N N	Assumed Title 5 System	Pocasset River	548.0	493.2	17.89	12.95
122 TAHANTO RD	Single Family Residential	Y 1	Residential	N N	N/A	Pocasset River	196.0	176.4	6.40	4.63
157 TAHANTO RD	Single Family Residential	Y 1	Residential	N N	N/A	Pocasset River	196.0	176.4	6.40	4.63
27 WEETAMOE RD	Single Family Residential	Y 1	Residential	N N	Assumed Title 5 System	Pocasset River	196.0	176.4	6.40	4.63
20 COMMERCE PARK RD	Other Storage, Warehouse, and Distribution facilities (see als	Y 3	Commercial	N N	Assumed Title 5 System	Pocasset River	548.0	493.2	17.89	12.95
161 TAHANTO RD	Single Family Residential	Y 1	Residential	N N	N/A	Pocasset River	196.0	176.4	6.40	4.63
26 PORTSIDE DR	Single Family Residential	Y 1	Residential	N N	Assumed Title 5 System	Pocasset River	196.0	176.4	6.40	4.63
15 SCHOONER LN	Single Family Residential	Y 1	Residential	N N	Assumed Title 5 System	Pocasset River	196.0	176.4	6.40	4.63
19 WEETAMOE RD	Single Family Residential	Y 1	Residential	N N	Assumed Title 5 System	Pocasset River	196.0	176.4	6.40	4.63
0 TAHANTO RD	Undevelopable Residential Land	Y 1	Residential	N N	N/A	Pocasset River	196.0	176.4	6.40	4.63
21 PORTSIDE DR	Single Family Residential	Y 1	Residential	N N	Assumed Title 5 System	Pocasset River	196.0	176.4	6.40	4.63
165 TAHANTO RD	Single Family Residential	Y 1	Residential	N N	N/A	Pocasset River	196.0	176.4	6.40	4.63
174 TAHANTO RD	Single Family Residential	Y 1	Residential	N N	Assumed Title 5 System	Pocasset River	196.0	176.4	6.40	4.63
188 TAHANTO RD	Single Family Residential	Y 1	Residential	N N	Assumed Title 5 System	Pocasset River	196.0	176.4	6.40	4.63
2 WALES DR	Multiple Houses on one parcel	Y 1	Residential	N N	N/A	Pocasset River	196.0	176.4	6.40	4.63
3 LADY SLIPPER RD	Single Family Residential	Y 1	Residential	N N	N/A	Pocasset River	196.0	176.4	6.40	4.63
169 TAHANTO RD	Single Family Residential	Y 1	Residential	N N	N/A	Pocasset River	196.0	176.4	6.40	4.63
114 TAHANTO RD	Single Family Residential	Y 1	Residential	N N	N/A	Pocasset River	196.0	176.4	6.40	4.63
18 WEETAMOE RD	Single Family Residential	Y 1	Residential	N N	Assumed Title 5 System	Pocasset River	196.0	176.4	6.40	4.63
665 COUNTY RD	Single Family Residential	Y 1	Residential	N N	Assumed Title 5 System	Pocasset River	196.0	176.4	6.40	4.63
19 SCHOONER LN	Single Family Residential	Y 1	Residential	N N	Assumed Title 5 System	Pocasset River	196.0	176.4	6.40	4.63
24 PORTSIDE DR	Single Family Residential	Y 1	Residential	N N	Assumed Title 5 System	Pocasset River	196.0	176.4	6.40	4.63
19 PORTSIDE DR	Single Family Residential	Y 1	Residential	N N	Assumed Title 5 System	Pocasset River	196.0	176.4	6.40	4.63
18 COMMERCE PARK RD	Other Storage, Warehouse, and Distribution facilities (see als	Y 3	Commercial	N N	Assumed Title 5 System	Pocasset River	548.0	493.2	17.89	12.95
15 WEETAMOE RD	Single Family Residential	Y 1	Residential	N N	Assumed Title 5 System	Pocasset River	196.0	176.4	6.40	4.63
150 TAHANTO RD	Single Family Residential	Y 1	Residential	N N	Assumed Title 5 System	Pocasset River	196.0	176.4	6.40	4.63
626 MACARTHUR BLVD	Small Retail and Services stores (under 10,000 sq. ft.)	Y 3	Commercial	N N	Assumed Title 5 System	Pocasset River	548.0	493.2	17.89	12.95
110 TAHANTO RD	Single Family Residential	Y 1	Residential	N N	N/A	Pocasset River	196.0	176.4	6.40	4.63
0 SPINNAKER LN	Undevelopable Residential Land	N 1	Residential	Y N	N/A	Pocasset River	196.0	176.4	6.40	4.63
154 TAHANTO RD	Single Family Residential	Y 1	Residential	N N	N/A	Pocasset River	196.0	176.4	6.40	4.63
158 TAHANTO RD	Single Family Residential	Y 1	Residential	N N	Assumed Title 5 System	Pocasset River	196.0	176.4	6.40	4.63
660 COUNTY RD	Single Family Residential	Y 1	Residential	N N	Assumed Title 5 System	Pocasset River	196.0	176.4	6.40	4.63
10 WABENAKI RD	Single Family Residential	Y 1	Residential	N N	Assumed Title 5 System	Pocasset River	196.0	176.4	6.40	4.63
50 POCAHONTAS RD	Single Family Residential	Y 1	Residential	N N	N/A	Pocasset River	196.0	176.4	6.40	4.63
10 WEETAMOE RD	Single Family Residential	Y 1	Residential	N N	Assumed Title 5 System	Pocasset River	196.0	176.4	6.40	4.63
14 SPINNAKER LN	Single Family Residential	Y 1	Residential	N N	Assumed Title 5 System	Pocasset River	196.0	176.4	6.40	4.63
9 WEETAMOE RD	Single Family Residential	Y 1	Residential	N N	Assumed Title 5 System	Pocasset River	196.0	176.4	6.40	4.63
11 SCHOONER LN	Single Family Residential	Y 1	Residential	N N	Assumed Title 5 System	Pocasset River	196.0	176.4	6.40	4.63
59 POCAHONTAS RD	Single Family Residential	Y 1	Residential	N N	Assumed Title 5 System	Pocasset River	196.0	176.4	6.40	4.63
22 PORTSIDE DR	Single Family Residential	Y 1	Residential	N N	Assumed Title 5 System	Pocasset River	196.0	176.4	6.40	4.63
630 MACARTHUR BLVD	Mixed Use (Primarily Commercial, some Residential)	Y 0	Multiple/Mixed Use	N N	Assumed Title 5 System	Pocasset River	365.3	328.8	11.92	8.63
3 WEETAMOE RD	Single Family Residential	Y 1	Residential	N N	Assumed Title 5 System	Pocasset River	196.0	176.4	6.40	4.63
7 WALES DR	Single Family Residential	Y 1	Residential	N N	N/A	Pocasset River	196.0	176.4	6.40	4.63
17 PORTSIDE DR	Single Family Residential	Y 1	Residential	N N	Assumed Title 5 System	Pocasset River	196.0	176.4	6.40	4.63
8 WALES DR	Single Family Residential	Y 1	Residential	N N	Assumed Title 5 System	Pocasset River	196.0	176.4	6.40	4.63
66 KING PHILLIP RD	Single Family Residential	Y 1	Residential	N N	N/A	Pocasset River	196.0	176.4	6.40	4.63
55 POCAHONTAS RD	Single Family Residential	Y 1	Residential	N N	Assumed Title 5 System	Pocasset River	196.0	176.4	6.40	4.63
162 TAHANTO RD	Single Family Residential	Y 1	Residential	N N	N/A	Pocasset River	196.0	176.4	6.40	4.63
102 TAHANTO RD	Single Family Residential	Y 1	Residential	N N	N/A	Pocasset River	196.0	176.4	6.40	4.63
65 KING PHILLIP RD	Undevelopable Residential Land	Y 1	Residential	N N	N/A	Pocasset River	196.0	176.4	6.40	4.63
669 COUNTY RD	Single Family Residential	Y 1	Residential	N N	Assumed Title 5 System	Pocasset River	196.0	176.4	6.40	4.63
6 WEETAMOE RD	Single Family Residential	Y 1	Residential	N N	Assumed Title 5 System	Pocasset River	196.0	176.4	6.40	4.63
11 COMMERCE PARK RD	Other Storage, Warehouse, and Distribution facilities (see als	Y 3	Commercial	N N	Assumed Title 5 System	Pocasset River	548.0	493.2	17.89	12.95
10 WENAUMET BLUFFS DR	Single Family Residential	Y 1	Residential	N N	N/A	Pocasset River	196.0	176.4	6.40	4.63
9 SCHOONER LN	Single Family Residential	Y 1	Residential	N N	Assumed Title 5 System	Pocasset River	196.0	176.4	6.40	4.63
20 PORTSIDE DR	Single Family Residential	Y 1	Residential	N N	Assumed Title 5 System	Pocasset River	196.0	176.4	6.40	4.63
9 WABENAKI RD	Single Family Residential	Y 1	Residential	N N	N/A	Pocasset River	196.0	176.4	6.40	4.63

SITE_ADDR	USE_DESC	OPIOD	CODE_DESC	INT_SETITLE_5_STATUS_UPDATE	MAJ_WATERBASIN	WaterDistrict	AverageGPD	WWFlow_GPD	SepticLoad_kgNY	GUIALoad_kgNY
98 TAHANTO RD	Single Family Residential	Y 1	Residential	N N	Assumed Title 5 System	Pocasset River	196.0	176.4	6.40	4.63
14 SCHOONER LN	Single Family Residential	Y 1	Residential	N N	Assumed Title 5 System	Pocasset River	196.0	176.4	6.40	4.63
42 POCAHONTAS RD	Single Family Residential	Y 1	Residential	N N	N/A	Pocasset River	196.0	176.4	6.40	4.63
18 SCHOONER LN	Single Family Residential	Y 1	Residential	N N	Assumed Title 5 System	Pocasset River	196.0	176.4	6.40	4.63
5 NANSET RD	Single Family Residential	Y 1	Residential	N N	Assumed Title 5 System	Pocasset River	196.0	176.4	6.40	4.63
3 WABENAKI RD	Undevelopable Residential Land	N 1	Residential	Y N	N/A	Pocasset River	196.0	176.4	6.40	4.63
92 TAHANTO RD	Single Family Residential	Y 1	Residential	N N	Assumed Title 5 System	Pocasset River	196.0	176.4	6.40	4.63
12 SPINNAKER LN	Single Family Residential	Y 1	Residential	N N	Assumed Title 5 System	Pocasset River	196.0	176.4	6.40	4.63
0 WALES DR	Undevelopable Residential Land	N 1	Residential	Y N	N/A	Pocasset River	196.0	176.4	6.40	4.63
11 WALES DR	Single Family Residential	Y 1	Residential	N N	N/A	Pocasset River	196.0	176.4	6.40	4.63
12 SCHOONER LN	Single Family Residential	Y 1	Residential	N N	Assumed Title 5 System	Pocasset River	196.0	176.4	6.40	4.63
16 WALES DR	Single Family Residential	Y 1	Residential	N N	Assumed Title 5 System	Pocasset River	196.0	176.4	6.40	4.63
12 WENAUMET BLUFFS DR	Single Family Residential	Y 1	Residential	N N	N/A	Pocasset River	196.0	176.4	6.40	4.63
7 SCHOONER LN	Single Family Residential	Y 1	Residential	N N	Assumed Title 5 System	Pocasset River	196.0	176.4	6.40	4.63
62 KING PHILLIP RD	Single Family Residential	Y 1	Residential	N N	N/A	Pocasset River	196.0	176.4	6.40	4.63
16 PRYER DR	Single Family Residential	Y 1	Residential	N N	Assumed Title 5 System	Pocasset River	196.0	176.4	6.40	4.63
16 PORTSIDE DR	Developable Residential Land	N 1	Residential	Y N	N/A	Pocasset River	196.0	176.4	6.40	4.63
99 TAHANTO RD	Single Family Residential	Y 1	Residential	N N	N/A	Pocasset River	196.0	176.4	6.40	4.63
20 WALES DR	Single Family Residential	Y 1	Residential	N N	Assumed Title 5 System	Pocasset River	196.0	176.4	6.40	4.63
666 COUNTY RD	Single Family Residential	Y 1	Residential	N N	Assumed Title 5 System	Pocasset River	196.0	176.4	6.40	4.63
58 KING PHILLIP RD	Single Family Residential	Y 1	Residential	N N	N/A	Pocasset River	196.0	176.4	6.40	4.63
86 TAHANTO RD	Single Family Residential	Y 1	Residential	N N	Assumed Title 5 System	Pocasset River	196.0	176.4	6.40	4.63
15 WALES DR	Single Family Residential	Y 1	Residential	N N	N/A	Pocasset River	196.0	176.4	6.40	4.63
10 SCHOONER LN	Single Family Residential	Y 1	Residential	N N	Assumed Title 5 System	Pocasset River	196.0	176.4	6.40	4.63
674 COUNTY RD	Single Family Residential	Y 1	Residential	N N	N/A	Pocasset River	196.0	176.4	6.40	4.63
95 TAHANTO RD	Undevelopable Residential Land	Y 1	Residential	N N	N/A	Pocasset River	196.0	176.4	6.40	4.63
5 SCHOONER LN	Single Family Residential	Y 1	Residential	N N	Assumed Title 5 System	Pocasset River	196.0	176.4	6.40	4.63
8 WENAUMET BLUFFS DR	Single Family Residential	Y 1	Residential	N N	N/A	Pocasset River	196.0	176.4	6.40	4.63
9 SPINNAKER LN	Single Family Residential	Y 1	Residential	N N	Assumed Title 5 System	Pocasset River	196.0	176.4	6.40	4.63
87 TAHANTO RD	Single Family Residential	Y 1	Residential	N N	N/A	Pocasset River	196.0	176.4	6.40	4.63
34 POCAHONTAS RD	Single Family Residential	Y 1	Residential	N N	N/A	Pocasset River	196.0	176.4	6.40	4.63
15 PORTSIDE DR	Single Family Residential	Y 1	Residential	N N	Assumed Title 5 System	Pocasset River	196.0	176.4	6.40	4.63
10 SPINNAKER LN	Single Family Residential	Y 1	Residential	N N	Assumed Title 5 System	Pocasset River	196.0	176.4	6.40	4.63
14 PRYER DR	Single Family Residential	Y 1	Residential	N N	Assumed Title 5 System	Pocasset River	196.0	176.4	6.40	4.63
15-A WALES DR	Single Family Residential	Y 1	Residential	N N	N/A	Pocasset River	196.0	176.4	6.40	4.63
11 WENAUMET BLUFFS DR	Single Family Residential	Y 1	Residential	N N	N/A	Pocasset River	196.0	176.4	6.40	4.63
50 KING PHILLIP RD	Single Family Residential	Y 1	Residential	N N	N/A	Pocasset River	196.0	176.4	6.40	4.63
17 WALES DR	Single Family Residential	Y 1	Residential	N N	Assumed Title 5 System	Pocasset River	196.0	176.4	6.40	4.63
49 KING PHILLIP RD	Single Family Residential	Y 1	Residential	N N	N/A	Pocasset River	196.0	176.4	6.40	4.63
30 POCAHONTAS RD	Single Family Residential	Y 1	Residential	N N	N/A	Pocasset River	196.0	176.4	6.40	4.63
21 WALES DR	Single Family Residential	Y 1	Residential	N N	Assumed Title 5 System	Pocasset River	196.0	176.4	6.40	4.63
4 WENAUMET BLUFFS DR	Single Family Residential	Y 1	Residential	N N	N/A	Pocasset River	196.0	176.4	6.40	4.63
16 COMMERCE PARK RD	Other Storage, Warehouse, and Distribution facilities (see alt Y 3	Y 3	Commercial	N N	Assumed Title 5 System	Pocasset River	548.0	493.2	17.89	12.95
46 KING PHILLIP RD	Single Family Residential	Y 1	Residential	N N	N/A	Pocasset River	196.0	176.4	6.40	4.63
770 SHORE RD	Single Family Residential	Y 1	Residential	N N	N/A	Pocasset River	196.0	176.4	6.40	4.63
8 SCHOONER LN	Single Family Residential	Y 1	Residential	N N	Assumed Title 5 System	Pocasset River	196.0	176.4	6.40	4.63
83 TAHANTO RD	Single Family Residential	Y 1	Residential	N N	N/A	Pocasset River	196.0	176.4	6.40	4.63
26 POCAHONTAS RD	Single Family Residential	Y 1	Residential	N N	N/A	Pocasset River	196.0	176.4	6.40	4.63
779 SHORE RD	Single Family Residential	Y 1	Residential	N N	N/A	Pocasset River	196.0	176.4	6.40	4.63
21 WENAUMET BLUFFS DR	Single Family Residential	Y 1	Residential	N N	Assumed Title 5 System	Pocasset River	196.0	176.4	6.40	4.63
10 PORTSIDE DR	Single Family Residential	Y 1	Residential	N N	Assumed Title 5 System	Pocasset River	196.0	176.4	6.40	4.63
681 COUNTY RD	Single Family Residential	Y 1	Residential	N N	Assumed Title 5 System	Pocasset River	196.0	176.4	6.40	4.63
7 WENAUMET BLUFFS DR	Single Family Residential	Y 1	Residential	N N	N/A	Pocasset River	196.0	176.4	6.40	4.63
18 PRYER DR	Developable Residential Land	N 1	Residential	Y N	N/A	Pocasset River	196.0	176.4	6.40	4.63
22 POCAHONTAS RD	Undevelopable Residential Land	N 1	Residential	Y N	N/A	Pocasset River	196.0	176.4	6.40	4.63
7 SPINNAKER LN	Single Family Residential	Y 1	Residential	N N	Assumed Title 5 System	Pocasset River	196.0	176.4	6.40	4.63
78 TAHANTO RD	Single Family Residential	Y 1	Residential	N N	N/A	Pocasset River	196.0	176.4	6.40	4.63
11 PORTSIDE DR	Single Family Residential	Y 1	Residential	N N	Assumed Title 5 System	Pocasset River	196.0	176.4	6.40	4.63
8 SPINNAKER LN	Single Family Residential	Y 1	Residential	N N	Assumed Title 5 System	Pocasset River	196.0	176.4	6.40	4.63
41 KING PHILLIP RD	Single Family Residential	Y 1	Residential	N N	N/A	Pocasset River	196.0	176.4	6.40	4.63
775 SHORE RD	Single Family Residential	Y 1	Residential	N N	Assumed Title 5 System	Pocasset River	196.0	176.4	6.40	4.63
6 SCHOONER LN	Undevelopable Residential Land	N 1	Residential	Y N	N/A	Pocasset River	196.0	176.4	6.40	4.63
678 COUNTY RD	Single Family Residential	Y 1	Residential	N N	Assumed Title 5 System	Pocasset River	196.0	176.4	6.40	4.63
35 POCAHONTAS RD	Single Family Residential	Y 1	Residential	N N	Assumed Title 5 System	Pocasset River	196.0	176.4	6.40	4.63
42 KING PHILLIP RD	Single Family Residential	Y 1	Residential	N N	N/A	Pocasset River	196.0	176.4	6.40	4.63
79 TAHANTO RD	Single Family Residential	Y 1	Residential	N N	N/A	Pocasset River	196.0	176.4	6.40	4.63
51 TIDE WAY RD	Single Family Residential	Y 1	Residential	N N	Assumed Title 5 System	Pocasset River	196.0	176.4	6.40	4.63
14 POCAHONTAS RD	Accessory Land with Improvement	Y 1	Residential	N N	N/A	Pocasset River	196.0	176.4	6.40	4.63
20 PRYER DR	Single Family Residential	Y 1	Residential	N N	Assumed Title 5 System	Pocasset River	196.0	176.4	6.40	4.63

SITE_ADDR	USE_DESC	OPIOD	CODE_DESC	INT_SETITLE_5_STATUS_UPDATE	MAJ_WATERBASIN	WaterDistrict	AverageGPD	WWFlow_GPD	SepticLoad_kgNY	GUIALoad_kgNY
12 PRYER DR	Single Family Residential	Y 1	Residential	N N Assumed Title 5 System	Pocasset River	Bourne	196.0	176.4	6.40	4.63
56 TIDE WAY RD	Single Family Residential	Y 1	Residential	N N N/A	Pocasset River	Bourne	196.0	176.4	6.40	4.63
74 TAHANTO RD	Single Family Residential	Y 1	Residential	N N N/A	Pocasset River	Bourne	196.0	176.4	6.40	4.63
31 POCAHONTAS RD	Single Family Residential	Y 1	Residential	N N Assumed Title 5 System	Pocasset River	Bourne	196.0	176.4	6.40	4.63
660 MACARTHUR BLVD	Other Storage, Warehouse, and Distribution facilities (see als	Y 3	Commercial	N N Assumed Title 5 System	Pocasset River	Bourne	548.0	493.2	17.89	12.95
774 SHORE RD	Single Family Residential	Y 1	Residential	N N N/A	Pocasset River	Bourne	196.0	176.4	6.40	4.63
1 SCHOONER LN	Single Family Residential	Y 1	Residential	N N Assumed Title 5 System	Pocasset River	Bourne	196.0	176.4	6.40	4.63
14 ARROWHEAD LN	Single Family Residential	Y 1	Residential	N N Assumed Title 5 System	Pocasset River	Bourne	196.0	176.4	6.40	4.63
52 TIDE WAY RD	Single Family Residential	Y 1	Residential	N N N/A	Pocasset River	Bourne	196.0	176.4	6.40	4.63
5 SPINNAKER LN	Single Family Residential	Y 1	Residential	N N Assumed Title 5 System	Pocasset River	Bourne	196.0	176.4	6.40	4.63
62 TAHANTO RD	Single Family Residential	Y 1	Residential	N N Assumed Title 5 System	Pocasset River	Bourne	196.0	176.4	6.40	4.63
780 SHORE RD	Single Family Residential	Y 1	Residential	N N N/A	Pocasset River	Bourne	196.0	176.4	6.40	4.63
75 TAHANTO RD	Single Family Residential	Y 1	Residential	N N N/A	Pocasset River	Bourne	196.0	176.4	6.40	4.63
9 PORTSIDE DR	Single Family Residential	Y 1	Residential	N N Assumed Title 5 System	Pocasset River	Bourne	196.0	176.4	6.40	4.63
4 SCHOONER LN	Single Family Residential	Y 1	Residential	N N Assumed Title 5 System	Pocasset River	Bourne	196.0	176.4	6.40	4.63
70 TAHANTO RD	Single Family Residential	Y 1	Residential	N N N/A	Pocasset River	Bourne	196.0	176.4	6.40	4.63
683-R COUNTY RD	Single Family Residential	Y 1	Residential	N N Assumed Title 5 System	Pocasset River	Bourne	196.0	176.4	6.40	4.63
22 PRYER DR	Single Family Residential	Y 1	Residential	N N Assumed Title 5 System	Pocasset River	Bourne	196.0	176.4	6.40	4.63
66 TAHANTO RD	Single Family Residential	Y 1	Residential	N N Assumed Title 5 System	Pocasset River	Bourne	196.0	176.4	6.40	4.63
6 SPINNAKER LN	Two-Family Residential	Y 1	Residential	N N Assumed Title 5 System	Pocasset River	Bourne	196.0	176.4	6.40	4.63
33 KING PHILLIP RD	Single Family Residential	Y 1	Residential	N N N/A	Pocasset River	Bourne	196.0	176.4	6.40	4.63
11 PRYER DR	Single Family Residential	Y 1	Residential	N N Assumed Title 5 System	Pocasset River	Bourne	196.0	176.4	6.40	4.63
50 TIDE WAY RD	Single Family Residential	Y 1	Residential	N N Assumed Title 5 System	Pocasset River	Bourne	196.0	176.4	6.40	4.63
58 TAHANTO RD	Single Family Residential	Y 1	Residential	N N Assumed Title 5 System	Pocasset River	Bourne	196.0	176.4	6.40	4.63
17 PRYER DR	Single Family Residential	Y 1	Residential	N N N/A	Pocasset River	Bourne	196.0	176.4	6.40	4.63
56-54 CHICKADEE LN	Multiple Houses on one parcel	Y 1	Residential	N N N/A	Pocasset River	Bourne	196.0	176.4	6.40	4.63
684 COUNTY RD	Single Family Residential	Y 1	Residential	N N Assumed Title 5 System	Pocasset River	Bourne	196.0	176.4	6.40	4.63
10 PRYER DR	Single Family Residential	Y 1	Residential	N N Assumed Title 5 System	Pocasset River	Bourne	196.0	176.4	6.40	4.63
71 TAHANTO RD	Single Family Residential	Y 1	Residential	N N N/A	Pocasset River	Bourne	196.0	176.4	6.40	4.63
29 OBSERVATORY LN	Single Family Residential	Y 1	Residential	N N N/A	Pocasset River	Bourne	196.0	176.4	6.40	4.63
51 CHICKADEE LN	Single Family Residential	Y 1	Residential	N N N/A	Pocasset River	Bourne	196.0	176.4	6.40	4.63
24 PRYER DR	Single Family Residential	Y 1	Residential	N N Assumed Title 5 System	Pocasset River	Bourne	196.0	176.4	6.40	4.63
19 POCAHONTAS RD	Single Family Residential	Y 1	Residential	N N Assumed Title 5 System	Pocasset River	Bourne	196.0	176.4	6.40	4.63
5 COMMERCE PARK RD	Other Storage, Warehouse, and Distribution facilities (see als	Y 3	Commercial	N N Assumed Title 5 System	Pocasset River	Bourne	548.0	493.2	17.89	12.95
6 POCAHONTAS RD	Single Family Residential	Y 1	Residential	N N Assumed Title 5 System	Pocasset River	Bourne	196.0	176.4	6.40	4.63
29 KING PHILLIP RD	Single Family Residential	Y 1	Residential	N N Assumed Title 5 System	Pocasset River	Bourne	196.0	176.4	6.40	4.63
697 COUNTY RD	Single Family Residential	Y 1	Residential	N N Assumed Title 5 System	Pocasset River	Bourne	196.0	176.4	6.40	4.63
684 COUNTY RD	Undevelopable Residential Land	N 1	Residential	Y N N/A	Pocasset River	Bourne	196.0	176.4	6.40	4.63
7 PORTSIDE DR	Single Family Residential	Y 1	Residential	N N Assumed Title 5 System	Pocasset River	Bourne	196.0	176.4	6.40	4.63
67 TAHANTO RD	Single Family Residential	Y 1	Residential	N N N/A	Pocasset River	Bourne	196.0	176.4	6.40	4.63
3 SPINNAKER LN	Single Family Residential	Y 1	Residential	N N Assumed Title 5 System	Pocasset River	Bourne	196.0	176.4	6.40	4.63
6 PORTSIDE DR	Single Family Residential	Y 1	Residential	N N Assumed Title 5 System	Pocasset River	Bourne	196.0	176.4	6.40	4.63
15 POCAHONTAS RD	Single Family Residential	Y 1	Residential	N N Assumed Title 5 System	Pocasset River	Bourne	196.0	176.4	6.40	4.63
4 ARROWHEAD LN	Single Family Residential	Y 1	Residential	N N Assumed Title 5 System	Pocasset River	Bourne	196.0	176.4	6.40	4.63
695 COUNTY RD	Single Family Residential	Y 1	Residential	N N Assumed Title 5 System	Pocasset River	Bourne	196.0	176.4	6.40	4.63
26 PRYER DR	Single Family Residential	Y 1	Residential	N N Assumed Title 5 System	Pocasset River	Bourne	196.0	176.4	6.40	4.63
25 KING PHILLIP RD	Single Family Residential	Y 1	Residential	N N Assumed Title 5 System	Pocasset River	Bourne	196.0	176.4	6.40	4.63
676 MACARTHUR BLVD	IMPUTED - Office Condo Bldg	Y 3	Commercial	N N Assumed Title 5 System	Pocasset River	Bourne	548.0	493.2	17.89	12.95
4 SPINNAKER LN	Single Family Residential	Y 1	Residential	N N Assumed Title 5 System	Pocasset River	Bourne	196.0	176.4	6.40	4.63
54 TAHANTO RD	Single Family Residential	Y 1	Residential	N N Assumed Title 5 System	Pocasset River	Bourne	196.0	176.4	6.40	4.63
27 OBSERVATORY LN	Single Family Residential	Y 1	Residential	N N N/A	Pocasset River	Bourne	196.0	176.4	6.40	4.63
784 SHORE RD	Single Family Residential	Y 1	Residential	N N Assumed Title 5 System	Pocasset River	Bourne	196.0	176.4	6.40	4.63
4-1 BARLOWS LANDING RD	IMPUTED - Office Condo Bldg	Y 3	Commercial	N N Assumed Title 5 System	Pocasset River	Bourne	548.0	493.2	17.89	12.95
9 PRYER DR	Single Family Residential	Y 1	Residential	N N Assumed Title 5 System	Pocasset River	Bourne	196.0	176.4	6.40	4.63
8 PRYER DR	Single Family Residential	Y 1	Residential	N N Assumed Title 5 System	Pocasset River	Bourne	196.0	176.4	6.40	4.63
9 POCAHONTAS RD	Single Family Residential	Y 1	Residential	N N Assumed Title 5 System	Pocasset River	Bourne	196.0	176.4	6.40	4.63
693 COUNTY RD	Single Family Residential	Y 1	Residential	N N N/A	Pocasset River	Bourne	196.0	176.4	6.40	4.63
57 TAHANTO RD	Single Family Residential	Y 1	Residential	N N N/A	Pocasset River	Bourne	196.0	176.4	6.40	4.63
50 TAHANTO RD	Single Family Residential	Y 1	Residential	N N Assumed Title 5 System	Pocasset River	Bourne	196.0	176.4	6.40	4.63
1 GUNSTOCK CIR	Single Family Residential	Y 1	Residential	N N N/A	Pocasset River	Bourne	196.0	176.4	6.40	4.63
3 ARROWHEAD LN	Single Family Residential	Y 1	Residential	N N Assumed Title 5 System	Pocasset River	Bourne	196.0	176.4	6.40	4.63
52 CHICKADEE LN	Single Family Residential	Y 1	Residential	N N N/A	Pocasset River	Bourne	196.0	176.4	6.40	4.63
691 COUNTY RD	Single Family Residential	Y 1	Residential	N N N/A	Pocasset River	Bourne	196.0	176.4	6.40	4.63
5 POCAHONTAS RD	Single Family Residential	Y 1	Residential	N N Assumed Title 5 System	Pocasset River	Bourne	196.0	176.4	6.40	4.63
5 GUNSTOCK CIR	Single Family Residential	Y 1	Residential	N N Assumed Title 5 System	Pocasset River	Bourne	196.0	176.4	6.40	4.63
5 PORTSIDE DR	Single Family Residential	Y 1	Residential	N N Assumed Title 5 System	Pocasset River	Bourne	196.0	176.4	6.40	4.63
28 PRYER DR	Single Family Residential	Y 1	Residential	N N Assumed Title 5 System	Pocasset River	Bourne	196.0	176.4	6.40	4.63
4 PORTSIDE DR	Single Family Residential	Y 1	Residential	N N Assumed Title 5 System	Pocasset River	Bourne	196.0	176.4	6.40	4.63
700 COUNTY RD	Single Family Residential	Y 1	Residential	N N N/A	Pocasset River	Bourne	196.0	176.4	6.40	4.63

SITE_ADDR	L	USE_DESC	OPIOD	CODE_DESC	INT	SETITLE_5	STATUS	UPDATEMAJ	WATERBASIN	WaterDistrict	AverageGPD	WWFlow_GPD	SepticLoad_kgNY	GUIALoad_kgNY
30 BARLOWS LANDING RD	⌘	Bank Buildings	Y	3	Commercial	N	N	Assumed Title 5 System	Pocasset River	Bourne	548.0	493.2	17.89	12.95
46 TAHANTO RD	⌘	Single Family Residential	Y	1	Residential	N	N	Assumed Title 5 System	Pocasset River	Bourne	196.0	176.4	6.40	4.63
50 BARLOWS LANDING RD	⌘	Single Family Residential	Y	1	Residential	N	N	Assumed Title 5 System	Pocasset River	Bourne	196.0	176.4	6.40	4.63
1 POCAHONTAS RD	⌘	Single Family Residential	Y	1	Residential	N	N	Assumed Title 5 System	Pocasset River	Bourne	196.0	176.4	6.40	4.63
51 TAHANTO RD	⌘	Single Family Residential	Y	1	Residential	N	N	N/A	Pocasset River	Bourne	196.0	176.4	6.40	4.63
31 OBSERVATORY LN	⌘	Single Family Residential	Y	1	Residential	N	N	Assumed Title 5 System	Pocasset River	Bourne	196.0	176.4	6.40	4.63
7 PRYER DR	⌘	Single Family Residential	Y	1	Residential	N	N	Assumed Title 5 System	Pocasset River	Bourne	196.0	176.4	6.40	4.63
23 OBSERVATORY LN	⌘	Single Family Residential	Y	1	Residential	N	N	N/A	Pocasset River	Bourne	196.0	176.4	6.40	4.63
6 PRYER DR	⌘	Single Family Residential	Y	1	Residential	N	N	Assumed Title 5 System	Pocasset River	Bourne	196.0	176.4	6.40	4.63
56 BARLOWS LANDING RD	⌘	Single Family Residential	Y	1	Residential	N	N	Assumed Title 5 System	Pocasset River	Bourne	196.0	176.4	6.40	4.63
25 PRYER DR	⌘	Single Family Residential	Y	1	Residential	N	N	Assumed Title 5 System	Pocasset River	Bourne	196.0	176.4	6.40	4.63
130 BARLOWS LANDING RD	⌘	Single Family Residential	Y	1	Residential	N	N	Assumed Title 5 System	Pocasset River	Bourne	196.0	176.4	6.40	4.63
42 TAHANTO RD	⌘	Single Family Residential	Y	1	Residential	N	N	Assumed Title 5 System	Pocasset River	Bourne	196.0	176.4	6.40	4.63
2 SPINNAKER LN	⌘	Single Family Residential	Y	1	Residential	N	N	Assumed Title 5 System	Pocasset River	Bourne	196.0	176.4	6.40	4.63
1 SPINNAKER LN	⌘	Single Family Residential	Y	1	Residential	N	N	Assumed Title 5 System	Pocasset River	Bourne	196.0	176.4	6.40	4.63
15 OBSERVATORY LN	⌘	Single Family Residential	Y	1	Residential	N	N	N/A	Pocasset River	Bourne	196.0	176.4	6.40	4.63
17 OBSERVATORY LN	⌘	Single Family Residential	Y	1	Residential	N	N	N/A	Pocasset River	Bourne	196.0	176.4	6.40	4.63
11 OBSERVATORY LN	⌘	Single Family Residential	Y	1	Residential	N	N	N/A	Pocasset River	Bourne	196.0	176.4	6.40	4.63
3 PORTSIDE DR	⌘	Single Family Residential	Y	1	Residential	N	N	Assumed Title 5 System	Pocasset River	Bourne	196.0	176.4	6.40	4.63
18 KING PHILLIP RD	⌘	Single Family Residential	Y	1	Residential	N	N	Assumed Title 5 System	Pocasset River	Bourne	196.0	176.4	6.40	4.63
30 PRYER DR	⌘	Single Family Residential	Y	1	Residential	N	N	Assumed Title 5 System	Pocasset River	Bourne	196.0	176.4	6.40	4.63
26 OBSERVATORY LN	⌘	Single Family Residential	Y	1	Residential	N	N	Assumed Title 5 System	Pocasset River	Bourne	196.0	176.4	6.40	4.63
23 ROBIN LN	⌘	Single Family Residential	Y	1	Residential	N	N	N/A	Pocasset River	Bourne	196.0	176.4	6.40	4.63
43 TAHANTO RD	⌘	Single Family Residential	Y	1	Residential	N	N	N/A	Pocasset River	Bourne	196.0	176.4	6.40	4.63
27 PRYER DR	⌘	Single Family Residential	Y	1	Residential	N	N	Assumed Title 5 System	Pocasset River	Bourne	196.0	176.4	6.40	4.63
4 GUNSTOCK CIR	⌘	Single Family Residential	Y	1	Residential	N	N	Assumed Title 5 System	Pocasset River	Bourne	196.0	176.4	6.40	4.63
790 SHORE RD	⌘	Single Family Residential	Y	1	Residential	N	N	Assumed Title 5 System	Pocasset River	Bourne	196.0	176.4	6.40	4.63
38 TAHANTO RD	⌘	Single Family Residential	Y	1	Residential	N	N	Assumed Title 5 System	Pocasset River	Bourne	196.0	176.4	6.40	4.63
27 ROBIN LN	⌘	Single Family Residential	Y	1	Residential	N	N	N/A	Pocasset River	Bourne	196.0	176.4	6.40	4.63
2 PORTSIDE DR	⌘	Single Family Residential	Y	1	Residential	N	N	Assumed Title 5 System	Pocasset River	Bourne	196.0	176.4	6.40	4.63
24 OBSERVATORY LN	⌘	Single Family Residential	Y	1	Residential	N	N	Assumed Title 5 System	Pocasset River	Bourne	196.0	176.4	6.40	4.63
14 KING PHILLIP RD	⌘	Single Family Residential	Y	1	Residential	N	N	Assumed Title 5 System	Pocasset River	Bourne	196.0	176.4	6.40	4.63
5 PRYER DR	⌘	Single Family Residential	Y	1	Residential	N	N	Assumed Title 5 System	Pocasset River	Bourne	196.0	176.4	6.40	4.63
9 OBSERVATORY LN	⌘	Single Family Residential	Y	1	Residential	N	N	N/A	Pocasset River	Bourne	196.0	176.4	6.40	4.63
33 OBSERVATORY LN	⌘	Single Family Residential	Y	1	Residential	N	N	Assumed Title 5 System	Pocasset River	Bourne	196.0	176.4	6.40	4.63
4 PRYER DR	⌘	Single Family Residential	Y	1	Residential	N	N	Assumed Title 5 System	Pocasset River	Bourne	196.0	176.4	6.40	4.63
9 KING PHILLIP RD	⌘	Single Family Residential	Y	1	Residential	N	N	Assumed Title 5 System	Pocasset River	Bourne	196.0	176.4	6.40	4.63
22 OBSERVATORY LN	⌘	Single Family Residential	Y	1	Residential	N	N	Assumed Title 5 System	Pocasset River	Bourne	196.0	176.4	6.40	4.63
25 ROBIN LN	⌘	Single Family Residential	Y	1	Residential	N	N	N/A	Pocasset River	Bourne	196.0	176.4	6.40	4.63
34 TAHANTO RD	⌘	Single Family Residential	Y	1	Residential	N	N	Assumed Title 5 System	Pocasset River	Bourne	196.0	176.4	6.40	4.63
31 ROBIN LN	⌘	Single Family Residential	Y	1	Residential	N	N	N/A	Pocasset River	Bourne	196.0	176.4	6.40	4.63
150 BARLOWS LANDING RD	⌘	Single Family Residential	Y	1	Residential	N	N	Assumed Title 5 System	Pocasset River	Bourne	196.0	176.4	6.40	4.63
29 PRYER DR	⌘	Single Family Residential	Y	1	Residential	N	N	Assumed Title 5 System	Pocasset River	Bourne	196.0	176.4	6.40	4.63
1 PORTSIDE DR	⌘	Single Family Residential	Y	1	Residential	N	N	Assumed Title 5 System	Pocasset River	Bourne	196.0	176.4	6.40	4.63
35 TAHANTO RD	⌘	Single Family Residential	Y	1	Residential	N	N	N/A	Pocasset River	Bourne	196.0	176.4	6.40	4.63
20 OBSERVATORY LN	⌘	Single Family Residential	Y	1	Residential	N	N	Assumed Title 5 System	Pocasset River	Bourne	196.0	176.4	6.40	4.63
3 GUNSTOCK CIR	⌘	Single Family Residential	Y	1	Residential	N	N	N/A	Pocasset River	Bourne	196.0	176.4	6.40	4.63
6 KING PHILLIP RD	⌘	Single Family Residential	Y	1	Residential	N	N	Assumed Title 5 System	Pocasset River	Bourne	196.0	176.4	6.40	4.63
154 BARLOWS LANDING RD	⌘	Single Family Residential	Y	1	Residential	N	N	Assumed Title 5 System	Pocasset River	Bourne	196.0	176.4	6.40	4.63
3 MCALISTER ST	⌘	Single Family Residential	Y	1	Residential	N	N	Assumed Title 5 System	Pocasset River	Bourne	196.0	176.4	6.40	4.63
30 TAHANTO RD	⌘	Single Family Residential	Y	1	Residential	N	N	Assumed Title 5 System	Pocasset River	Bourne	196.0	176.4	6.40	4.63
12 OBSERVATORY LN	⌘	Single Family Residential	Y	1	Residential	N	N	Assumed Title 5 System	Pocasset River	Bourne	196.0	176.4	6.40	4.63
116 BARLOWS LANDING RD	⌘	Single Family Residential	Y	1	Residential	N	N	Assumed Title 5 System	Pocasset River	Bourne	196.0	176.4	6.40	4.63
23 MARINERS LN	⌘	Single Family Residential	Y	1	Residential	N	N	N/A	Pocasset River	Bourne	196.0	176.4	6.40	4.63
160 BARLOWS LANDING RD	⌘	Single Family Residential	Y	1	Residential	N	N	Assumed Title 5 System	Pocasset River	Bourne	196.0	176.4	6.40	4.63
76 BARLOWS LANDING RD	⌘	Single Family Residential	Y	1	Residential	N	N	Assumed Title 5 System	Pocasset River	Bourne	196.0	176.4	6.40	4.63
10 OBSERVATORY LN	⌘	Single Family Residential	Y	1	Residential	N	N	Assumed Title 5 System	Pocasset River	Bourne	196.0	176.4	6.40	4.63
5 KING PHILLIP RD	⌘	Single Family Residential	Y	1	Residential	N	N	Assumed Title 5 System	Pocasset River	Bourne	196.0	176.4	6.40	4.63
33 TAHANTO RD	⌘	Accessory Land with Improvement	Y	1	Residential	N	N	N/A	Pocasset River	Bourne	196.0	176.4	6.40	4.63
1 PRYER DR	⌘	Single Family Residential	Y	1	Residential	N	N	Assumed Title 5 System	Pocasset River	Bourne	196.0	176.4	6.40	4.63
20 ROBIN LN	⌘	Developable Residential Land	N	1	Residential	Y	N	N/A	Pocasset River	Bourne	196.0	176.4	6.40	4.63
112 BARLOWS LANDING RD	⌘	Single Family Residential	Y	1	Residential	N	N	Assumed Title 5 System	Pocasset River	Bourne	196.0	176.4	6.40	4.63
2 BARLOWS LANDING RD	⌘	Bank Buildings	Y	3	Commercial	N	N	Assumed Title 5 System	Pocasset River	Bourne	548.0	493.2	17.89	12.95
24 TAHANTO RD	⌘	Single Family Residential	Y	1	Residential	N	N	Assumed Title 5 System	Pocasset River	Bourne	196.0	176.4	6.40	4.63
164 BARLOWS LANDING RD	⌘	Single Family Residential	Y	1	Residential	N	N	Assumed Title 5 System	Pocasset River	Bourne	196.0	176.4	6.40	4.63
25 BARLOWS LANDING RD	⌘	Other Storage, Warehouse, and Distribution facilities (see als	Y	3	Commercial	N	N	Assumed Title 5 System	Pocasset River	Bourne	548.0	493.2	17.89	12.95
1 KYLE DR	⌘	Other Storage, Warehouse, and Distribution facilities (see als	Y	3	Commercial	N	N	Assumed Title 5 System	Pocasset River	Bourne	548.0	493.2	17.89	12.95
41-1 BARLOWS LANDING RD	⌘	IMPUTED - Office Condo Bldg	Y	3	Commercial	N	N	Assumed Title 5 System	Pocasset River	Bourne	548.0	493.2	17.89	12.95
108 BARLOWS LANDING RD	⌘	Single Family Residential	Y	1	Residential	N	N	Assumed Title 5 System	Pocasset River	Bourne	196.0	176.4	6.40	4.63

SITE_ADDR	USE_DESC	OPIOD	CODE_DESC	INT_SETITLE_5_STATUS_UPDATE	MAJ_WATERBASIN	WaterDistrict	AverageGPD	WWFlow_GPD	SepticLoad_kgNY	GUIALoad_kgNY
20 TAHANTO RD	Single Family Residential	Y 1	Residential	N N	Assumed Title 5 System	Pocasset River	196.0	176.4	6.40	4.63
90 BARLOWS LANDING RD	Single Family Residential	Y 1	Residential	N N	Assumed Title 5 System	Pocasset River	196.0	176.4	6.40	4.63
45 BARLOWS LANDING RD	Other Storage, Warehouse, and Distribution facilities (see alt)	Y 3	Commercial	N N	Assumed Title 5 System	Pocasset River	548.0	493.2	17.89	12.95
104 BARLOWS LANDING RD	Single Family Residential	Y 1	Residential	N N	Assumed Title 5 System	Pocasset River	196.0	176.4	6.40	4.63
94 BARLOWS LANDING RD	Single Family Residential	Y 1	Residential	N N	Assumed Title 5 System	Pocasset River	196.0	176.4	6.40	4.63
98 BARLOWS LANDING RD	Single Family Residential	Y 1	Residential	N N	Assumed Title 5 System	Pocasset River	196.0	176.4	6.40	4.63
31 TAHANTO RD	Single Family Residential	Y 1	Residential	N N	N/A	Pocasset River	196.0	176.4	6.40	4.63
1 KING PHILLIP RD	Single Family Residential	Y 1	Residential	N N	Assumed Title 5 System	Pocasset River	196.0	176.4	6.40	4.63
21 MARINERS LN	Single Family Residential	Y 1	Residential	N N	N/A	Pocasset River	196.0	176.4	6.40	4.63
170 BARLOWS LANDING RD	Single Family Residential	Y 1	Residential	N N	Assumed Title 5 System	Pocasset River	196.0	176.4	6.40	4.63
5 OBSERVATORY LN	Single Family Residential	Y 1	Residential	N N	N/A	Pocasset River	196.0	176.4	6.40	4.63
14 ROBIN LN	Single Family Residential	Y 1	Residential	N N	Assumed Title 5 System	Pocasset River	196.0	176.4	6.40	4.63
28 ROBIN LN	Single Family Residential	Y 1	Residential	N N	Assumed Title 5 System	Pocasset River	196.0	176.4	6.40	4.63
10 TAHANTO RD	Single Family Residential	Y 1	Residential	N N	Assumed Title 5 System	Pocasset River	196.0	176.4	6.40	4.63
8 OBSERVATORY LN	Single Family Residential	Y 1	Residential	N N	Assumed Title 5 System	Pocasset River	196.0	176.4	6.40	4.63
800 SHORE RD	Single Family Residential	Y 1	Residential	N N	Assumed Title 5 System	Pocasset River	196.0	176.4	6.40	4.63
174 BARLOWS LANDING RD	Single Family Residential	Y 1	Residential	N N	Assumed Title 5 System	Pocasset River	196.0	176.4	6.40	4.63
222 BARLOWS LANDING RD	Single Family Residential	Y 1	Residential	N N	N/A	Pocasset River	196.0	176.4	6.40	4.63
220 BARLOWS LANDING RD	Single Family Residential	Y 1	Residential	N N	N/A	Pocasset River	196.0	176.4	6.40	4.63
3 OBSERVATORY LN	Single Family Residential	Y 1	Residential	N N	N/A	Pocasset River	196.0	176.4	6.40	4.63
27 TAHANTO RD	Single Family Residential	Y 1	Residential	N N	N/A	Pocasset River	196.0	176.4	6.40	4.63
17 MARINERS LN	Undevelopable Residential Land	N 1	Residential	Y N	N/A	Pocasset River	196.0	176.4	6.40	4.63
709 COUNTY RD	Single Family Residential	Y 1	Residential	N N	N/A	Pocasset River	196.0	176.4	6.40	4.63
180 BARLOWS LANDING RD	Single Family Residential	Y 1	Residential	N N	Assumed Title 5 System	Pocasset River	196.0	176.4	6.40	4.63
2 ELLEN LN	Undevelopable Residential Land	N 1	Residential	Y N	N/A	Pocasset River	196.0	176.4	6.40	4.63
161 BARLOWS LANDING RD	Two-Family Residential	Y 1	Residential	N N	Assumed Title 5 System	Pocasset River	196.0	176.4	6.40	4.63
23 TAHANTO RD	Single Family Residential	Y 1	Residential	N N	N/A	Pocasset River	196.0	176.4	6.40	4.63
320 BARLOWS LANDING RD	Multiple Houses on one parcel	Y 1	Residential	N N	N/A	Pocasset River	196.0	176.4	6.40	4.63
0 COUNTY RD	Undevelopable Residential Land	N 1	Residential	Y N	N/A	Pocasset River	196.0	176.4	6.40	4.63
8 ELLEN LN	Single Family Residential	Y 1	Residential	N N	N/A	Pocasset River	196.0	176.4	6.40	4.63
10 ELLEN LN	Single Family Residential	Y 1	Residential	N N	N/A	Pocasset River	196.0	176.4	6.40	4.63
184 BARLOWS LANDING RD	Single Family Residential	Y 1	Residential	N N	Assumed Title 5 System	Pocasset River	196.0	176.4	6.40	4.63
290 BARLOWS LANDING RD	Multiple Houses on one parcel	Y 1	Residential	N N	Assumed Title 5 System	Pocasset River	196.0	176.4	6.40	4.63
15 MARINERS LN	Single Family Residential	Y 1	Residential	N N	Assumed Title 5 System	Pocasset River	196.0	176.4	6.40	4.63
19 TAHANTO RD	Single Family Residential	Y 1	Residential	N N	N/A	Pocasset River	196.0	176.4	6.40	4.63
12 LAWRENCE RD	Single Family Residential	Y 1	Residential	N N	N/A	Pocasset River	196.0	176.4	6.40	4.63
14 ELLEN LN	Single Family Residential	Y 1	Residential	N N	N/A	Pocasset River	196.0	176.4	6.40	4.63
12 ELLEN LN	Single Family Residential	Y 1	Residential	N N	N/A	Pocasset River	196.0	176.4	6.40	4.63
169 BARLOWS LANDING RD	Single Family Residential	Y 1	Residential	N N	Assumed Title 5 System	Pocasset River	196.0	176.4	6.40	4.63
5 TAHANTO RD	Single Family Residential	Y 1	Residential	N N	N/A	Pocasset River	196.0	176.4	6.40	4.63
5 BARLOWS LANDING RD	Developable Commercial Land	N 3	Commercial	Y N	N/A	Pocasset River	548.0	493.2	17.89	12.95
2 OBSERVATORY LN	Single Family Residential	Y 1	Residential	N N	Assumed Title 5 System	Pocasset River	196.0	176.4	6.40	4.63
117 BARLOWS LANDING RD	Developable Residential Land	N 1	Residential	Y N	N/A	Pocasset River	196.0	176.4	6.40	4.63
188 BARLOWS LANDING RD	Single Family Residential	Y 1	Residential	N N	Assumed Title 5 System	Pocasset River	196.0	176.4	6.40	4.63
11 MARINERS LN	Undevelopable Residential Land	N 1	Residential	Y N	N/A	Pocasset River	196.0	176.4	6.40	4.63
1 TAHANTO RD	Single Family Residential	Y 1	Residential	N N	N/A	Pocasset River	196.0	176.4	6.40	4.63
171 BARLOWS LANDING RD	Mixed Use (Primarily Residential, some Commercial)	Y 0	Multiple/Mixed Use	N N	Assumed Title 5 System	Pocasset River	365.3	328.8	11.92	8.63
7 OYSTER LN	Single Family Residential	Y 1	Residential	N N	N/A	Pocasset River	196.0	176.4	6.40	4.63
175 BARLOWS LANDING RD	Single Family Residential	Y 1	Residential	N N	Assumed Title 5 System	Pocasset River	196.0	176.4	6.40	4.63
111 BARLOWS LANDING RD	Developable Residential Land	N 1	Residential	Y N	N/A	Pocasset River	196.0	176.4	6.40	4.63
18 MARINERS LN	Single Family Residential	Y 1	Residential	N N	Assumed Title 5 System	Pocasset River	196.0	176.4	6.40	4.63
0 TAHANTO RD	Undevelopable Residential Land	N 1	Residential	Y N	N/A	Pocasset River	196.0	176.4	6.40	4.63
181 BARLOWS LANDING RD	Two-Family Residential	Y 1	Residential	N N	Assumed Title 5 System	Pocasset River	196.0	176.4	6.40	4.63
688 MACARTHUR BLVD	Eating and Drinking Establishments - restaurants, diners, fas	Y 3	Commercial	N N	Assumed Title 5 System	Pocasset River	548.0	493.2	17.89	12.95
30 WINGS NECK RD	Accessory Land with Improvement	Y 1	Residential	N N	N/A	Pocasset River	196.0	176.4	6.40	4.63
103 BARLOWS LANDING RD	Other Storage, Warehouse, and Distribution facilities (see alt)	Y 3	Commercial	N N	Assumed Title 5 System	Pocasset River	548.0	493.2	17.89	12.95
183 BARLOWS LANDING RD	Developable Residential Land	N 1	Residential	Y N	N/A	Pocasset River	196.0	176.4	6.40	4.63
2 BABES WAY	Single Family Residential	Y 1	Residential	N N	Assumed Title 5 System	Pocasset River	196.0	176.4	6.40	4.63
189 BARLOWS LANDING RD	Single Family Residential	Y 1	Residential	N N	Assumed Title 5 System	Pocasset River	196.0	176.4	6.40	4.63
28 WINGS NECK RD	Undevelopable Residential Land	Y 1	Residential	N N	Assumed Title 5 System	Pocasset River	196.0	176.4	6.40	4.63
24 WINGS NECK RD	Single Family Residential	Y 1	Residential	N N	Assumed Title 5 System	Pocasset River	196.0	176.4	6.40	4.63
350 BARLOWS LANDING RD	Multiple Houses on one parcel	Y 1	Residential	N N	N/A	Pocasset River	196.0	176.4	6.40	4.63
4 BABES WAY	Two-Family Residential	Y 1	Residential	N N	Assumed Title 5 System	Pocasset River	196.0	176.4	6.40	4.63
191 BARLOWS LANDING RD	Undevelopable Residential Land	N 1	Residential	Y N	N/A	Pocasset River	196.0	176.4	6.40	4.63
721 COUNTY RD	Single Family Residential	Y 1	Residential	N N	Assumed Title 5 System	Pocasset River	196.0	176.4	6.40	4.63
720 COUNTY RD	Single Family Residential	Y 1	Residential	N N	Assumed Title 5 System	Pocasset River	196.0	176.4	6.40	4.63
254 BARLOWS LANDING RD	Single Family Residential	Y 1	Residential	N N	Assumed Title 5 System	Pocasset River	196.0	176.4	6.40	4.63
260 BARLOWS LANDING RD	Multiple Houses on one parcel	Y 1	Residential	N N	Assumed Title 5 System	Pocasset River	196.0	176.4	6.40	4.63
264 BARLOWS LANDING RD	Single Family Residential	Y 1	Residential	N N	Assumed Title 5 System	Pocasset River	196.0	176.4	6.40	4.63

SITE_ADDR	L	USE_DESC	OPIOD	CODE_DESC	INT SETITLE_5 STATUS_UPDATE	MAJ_WATERBASIN	WaterDistrict	AverageGPD	WWFlow_GPD	SepticLoad_kgNY	GUAILoad_kgNY	
0-W MACARTHUR BLVD	§	Developable Commercial Land	N 3	Commercial	Y N	N/A	Pocasset River	Bourne	548.0	493.2	17.89	12.95
28 WINGS NECK RD	§	Single Family Residential	Y 1	Residential	N N	Assumed Title 5 System	Pocasset River	Bourne	196.0	176.4	6.40	4.63
217 BARLOWS LANDING RD	§	Single Family Residential	Y 1	Residential	N N	Assumed Title 5 System	Pocasset River	Bourne	196.0	176.4	6.40	4.63
3 BABES WAY	§	Apartments with Four to Eight Units	Y 1	Residential	N N	Assumed Title 5 System	Pocasset River	Bourne	196.0	176.4	6.40	4.63
0 BARLOWS LANDING RD	§	Undevelopable Residential Land	N 1	Residential	Y N	N/A	Pocasset River	Bourne	196.0	176.4	6.40	4.63
270 BARLOWS LANDING RD	§	Single Family Residential	Y 1	Residential	N N	Assumed Title 5 System	Pocasset River	Bourne	196.0	176.4	6.40	4.63
724 COUNTY RD	§	Single Family Residential	Y 1	Residential	N N	Assumed Title 5 System	Pocasset River	Bourne	196.0	176.4	6.40	4.63
10 LAWRENCE RD	§	Single Family Residential	Y 1	Residential	N N	Assumed Title 5 System	Pocasset River	Bourne	196.0	176.4	6.40	4.63
225-227 BARLOWS LANDING RD	§	Multiple Houses on one parcel	Y 1	Residential	N N	Assumed Title 5 System	Pocasset River	Bourne	196.0	176.4	6.40	4.63
7 MOORING BASIN LN	§	Undevelopable Residential Land	N 1	Residential	Y N	N/A	Pocasset River	Bourne	196.0	176.4	6.40	4.63
9 LAWRENCE RD	§	Single Family Residential	Y 1	Residential	N N	Assumed Title 5 System	Pocasset River	Bourne	196.0	176.4	6.40	4.63
821 SHORE RD	§	Accessory Land with Improvement	Y 1	Residential	N N	N/A	Pocasset River	Bourne	196.0	176.4	6.40	4.63
229 BARLOWS LANDING RD	§	Multiple Houses on one parcel	Y 1	Residential	N N	Assumed Title 5 System	Pocasset River	Bourne	196.0	176.4	6.40	4.63
692 MACARTHUR BLVD	§	Other Storage, Warehouse, and Distribution facilities (see alt)	Y 3	Commercial	N N	Assumed Title 5 System	Pocasset River	Bourne	548.0	493.2	17.89	12.95
827 SHORE RD	§	Single Family Residential	Y 1	Residential	N N	N/A	Pocasset River	Bourne	196.0	176.4	6.40	4.63
239 BARLOWS LANDING RD	§	Single Family Residential	Y 1	Residential	N N	Assumed Title 5 System	Pocasset River	Bourne	196.0	176.4	6.40	4.63
6 LAWRENCE RD	§	Single Family Residential	Y 1	Residential	N N	Assumed Title 5 System	Pocasset River	Bourne	196.0	176.4	6.40	4.63
732 COUNTY RD	§	Multiple Houses on one parcel	Y 1	Residential	N N	Assumed Title 5 System	Pocasset River	Bourne	196.0	176.4	6.40	4.63
13 RIVER RD	§	Single Family Residential	Y 1	Residential	N N	N/A	Pocasset River	Bourne	196.0	176.4	6.40	4.63
5 LAWRENCE RD	§	Single Family Residential	Y 1	Residential	N N	Assumed Title 5 System	Pocasset River	Bourne	196.0	176.4	6.40	4.63
5 MOORING BASIN LN	§	Undevelopable Residential Land	N 1	Residential	Y N	N/A	Pocasset River	Bourne	196.0	176.4	6.40	4.63
8 SYLVAN RD	§	Single Family Residential	Y 1	Residential	N N	Assumed Title 5 System	Pocasset River	Bourne	196.0	176.4	6.40	4.63
827 SHORE RD	§	Developable Residential Land	N 1	Residential	Y N	N/A	Pocasset River	Bourne	196.0	176.4	6.40	4.63
249 BARLOWS LANDING RD	§	Single Family Residential	Y 1	Residential	N N	Assumed Title 5 System	Pocasset River	Bourne	196.0	176.4	6.40	4.63
7 SYLVAN RD	§	Single Family Residential	Y 1	Residential	N N	Assumed Title 5 System	Pocasset River	Bourne	196.0	176.4	6.40	4.63
253 BARLOWS LANDING RD	§	Single Family Residential	Y 1	Residential	N N	Assumed Title 5 System	Pocasset River	Bourne	196.0	176.4	6.40	4.63
274 BARLOWS LANDING RD	§	Single Family Residential	Y 1	Residential	N N	Assumed Title 5 System	Pocasset River	Bourne	196.0	176.4	6.40	4.63
694 MACARTHUR BLVD	§	Auto Repair Facilities	Y 3	Commercial	N N	Assumed Title 5 System	Pocasset River	Bourne	548.0	493.2	17.89	12.95
255 BARLOWS LANDING RD	§	Single Family Residential	Y 1	Residential	N N	Assumed Title 5 System	Pocasset River	Bourne	196.0	176.4	6.40	4.63
733 COUNTY RD	§	Single Family Residential	Y 1	Residential	N N	Assumed Title 5 System	Pocasset River	Bourne	196.0	176.4	6.40	4.63
280 BARLOWS LANDING RD	§	Single Family Residential	Y 1	Residential	N N	Assumed Title 5 System	Pocasset River	Bourne	196.0	176.4	6.40	4.63
829 SHORE RD	§	Single Family Residential	Y 1	Residential	N N	Assumed Title 5 System	Pocasset River	Bourne	196.0	176.4	6.40	4.63
282 BARLOWS LANDING RD	§	Single Family Residential	Y 1	Residential	N N	Assumed Title 5 System	Pocasset River	Bourne	196.0	176.4	6.40	4.63
257 BARLOWS LANDING RD	§	Single Family Residential	Y 1	Residential	N N	Assumed Title 5 System	Pocasset River	Bourne	196.0	176.4	6.40	4.63
286 BARLOWS LANDING RD	§	Single Family Residential	Y 1	Residential	N N	Assumed Title 5 System	Pocasset River	Bourne	196.0	176.4	6.40	4.63
3 MOORING BASIN LN	§	Undevelopable Residential Land	N 1	Residential	Y N	N/A	Pocasset River	Bourne	196.0	176.4	6.40	4.63
149 BARLOWS LANDING RD	§	Undevelopable Residential Land	Y 1	Residential	N N	N/A	Pocasset River	Bourne	196.0	176.4	6.40	4.63
271 BARLOWS LANDING RD	§	Single Family Residential	Y 1	Residential	N N	Assumed Title 5 System	Pocasset River	Bourne	196.0	176.4	6.40	4.63
14 WINGS NECK RD	§	Single Family Residential	Y 1	Residential	N N	Assumed Title 5 System	Pocasset River	Bourne	196.0	176.4	6.40	4.63
8 RIVER RD	§	Single Family Residential	Y 1	Residential	N N	Assumed Title 5 System	Pocasset River	Bourne	196.0	176.4	6.40	4.63
5 RIVER RD	§	Single Family Residential	Y 1	Residential	N N	Assumed Title 5 System	Pocasset River	Bourne	196.0	176.4	6.40	4.63
747 COUNTY RD	§	Multiple Houses on one parcel	Y 1	Residential	N N	Assumed Title 5 System	Pocasset River	Bourne	196.0	176.4	6.40	4.63
740 COUNTY RD	§	Single Family Residential	Y 1	Residential	N N	Assumed Title 5 System	Pocasset River	Bourne	196.0	176.4	6.40	4.63
4 RIVER RD	§	Single Family Residential	Y 1	Residential	N N	Assumed Title 5 System	Pocasset River	Bourne	196.0	176.4	6.40	4.63
737 COUNTY RD	§	Single Family Residential	Y 1	Residential	N N	Assumed Title 5 System	Pocasset River	Bourne	196.0	176.4	6.40	4.63
308 BARLOWS LANDING RD	§	Undevelopable Commercial Land	Y 3	Commercial	N N	N/A	Pocasset River	Bourne	548.0	493.2	17.89	12.95
273 BARLOWS LANDING RD	§	Single Family Residential	Y 1	Residential	N N	Assumed Title 5 System	Pocasset River	Bourne	196.0	176.4	6.40	4.63
1 RIVER RD	§	Single Family Residential	Y 1	Residential	N N	Assumed Title 5 System	Pocasset River	Bourne	196.0	176.4	6.40	4.63
275 BARLOWS LANDING RD	§	Single Family Residential	Y 1	Residential	N N	Assumed Title 5 System	Pocasset River	Bourne	196.0	176.4	6.40	4.63
7 RIVER RD	§	Single Family Residential	Y 1	Residential	N N	Assumed Title 5 System	Pocasset River	Bourne	196.0	176.4	6.40	4.63
6 RIVER RD	§	Single Family Residential	Y 1	Residential	N N	Assumed Title 5 System	Pocasset River	Bourne	196.0	176.4	6.40	4.63
308 BARLOWS LANDING RD	§	Undevelopable Commercial Land	Y 3	Commercial	N N	Assumed Title 5 System	Pocasset River	Bourne	548.0	493.2	17.89	12.95
3 RIVER RD	§	Single Family Residential	Y 1	Residential	N N	Assumed Title 5 System	Pocasset River	Bourne	196.0	176.4	6.40	4.63
289 BARLOWS LANDING RD	§	Single Family Residential	Y 1	Residential	N N	Assumed Title 5 System	Pocasset River	Bourne	196.0	176.4	6.40	4.63
698 MACARTHUR BLVD	§	Undevelopable Commercial Land	N 3	Commercial	Y N	N/A	Pocasset River	Bourne	548.0	493.2	17.89	12.95
386 BARLOWS LANDING RD	§	Single Family Residential	Y 1	Residential	N N	Assumed Title 5 System	Pocasset River	Bourne	196.0	176.4	6.40	4.63
308 BARLOWS LANDING RD	§	Other Storage, Warehouse, and Distribution facilities (see alt)	Y 3	Commercial	N N	Assumed Title 5 System	Pocasset River	Bourne	548.0	493.2	17.89	12.95
2 RIVER RD	§	Single Family Residential	Y 1	Residential	N N	Assumed Title 5 System	Pocasset River	Bourne	196.0	176.4	6.40	4.63
310 BARLOWS LANDING RD	§	Mixed Use (Primarily Commercial, some Residential)	Y 0	Multiple/Mixed Use	N N	Assumed Title 5 System	Pocasset River	Bourne	365.3	328.8	11.92	8.63
245 BARLOWS LANDING RD	§	Single Family Residential	Y 1	Residential	N N	Assumed Title 5 System	Pocasset River	Bourne	196.0	176.4	6.40	4.63
10 WINGS NECK RD	§	Single Family Residential	Y 1	Residential	N N	Assumed Title 5 System	Pocasset River	Bourne	196.0	176.4	6.40	4.63
291 BARLOWS LANDING RD	§	Multiple Houses on one parcel	Y 1	Residential	N N	Assumed Title 5 System	Pocasset River	Bourne	196.0	176.4	6.40	4.63
247 BARLOWS LANDING RD	§	Single Family Residential	Y 1	Residential	N N	Assumed Title 5 System	Pocasset River	Bourne	196.0	176.4	6.40	4.63
299 BARLOWS LANDING RD	§	Single Family Residential	Y 1	Residential	N N	Assumed Title 5 System	Pocasset River	Bourne	196.0	176.4	6.40	4.63
12 RIVER RD	§	Single Family Residential	Y 1	Residential	N N	Assumed Title 5 System	Pocasset River	Bourne	196.0	176.4	6.40	4.63
322 BARLOWS LANDING RD	§	Single Family Residential	Y 1	Residential	N N	Assumed Title 5 System	Pocasset River	Bourne	196.0	176.4	6.40	4.63
22 MICHAEL RD	§	Single Family Residential	Y 1	Residential	N N	Assumed Title 5 System	Pocasset River	Bourne	196.0	176.4	6.40	4.63
20 MICHAEL RD	§	Single Family Residential	Y 1	Residential	N N	Assumed Title 5 System	Pocasset River	Bourne	196.0	176.4	6.40	4.63
11 RIVER RD	§	Single Family Residential	Y 1	Residential	N N	Assumed Title 5 System	Pocasset River	Bourne	196.0	176.4	6.40	4.63

SITE_ADDR	USE_DESC	OPIOD	CODE_DESC	INT_SETITLE_5_STATUS_UPDATE	MAJ_WATERBASIN	WaterDistrict	AverageGPD	WWFlow_GPD	SepticLoad_kgNY	GUIALoad_kgNY
303 BARLOWS LANDING RD	Single Family Residential	Y 3	Commercial	N N	N/A	Pocasset River	548.0	493.2	17.89	12.95
742 COUNTY RD	Single Family Residential	Y 1	Residential	N N	Assumed Title 5 System	Pocasset River	196.0	176.4	6.40	4.63
0 BARLOWS LANDING RD	Parking Lots - a commercial open parking lot for motor vehicl	Y 3	Commercial	N N	Assumed Title 5 System	Pocasset River	548.0	493.2	17.89	12.95
10 RIVER RD	Single Family Residential	Y 1	Residential	N N	Assumed Title 5 System	Pocasset River	196.0	176.4	6.40	4.63
24 MICHAEL RD	Single Family Residential	Y 1	Residential	N N	Assumed Title 5 System	Pocasset River	196.0	176.4	6.40	4.63
743 COUNTY RD	Two-Family Residential	Y 1	Residential	N N	Assumed Title 5 System	Pocasset River	196.0	176.4	6.40	4.63
324 BARLOWS LANDING RD	Single Family Residential	Y 1	Residential	N N	Assumed Title 5 System	Pocasset River	196.0	176.4	6.40	4.63
9 RIVER RD	Single Family Residential	Y 1	Residential	N N	Assumed Title 5 System	Pocasset River	196.0	176.4	6.40	4.63
26 MICHAEL RD	Single Family Residential	Y 1	Residential	N N	Assumed Title 5 System	Pocasset River	196.0	176.4	6.40	4.63
380 BARLOWS LANDING RD	General Office Buildings	Y 3	Commercial	N N	Assumed Title 5 System	Pocasset River	548.0	493.2	17.89	12.95
326 BARLOWS LANDING RD	Single Family Residential	Y 1	Residential	N N	N/A	Pocasset River	196.0	176.4	6.40	4.63
376 BARLOWS LANDING RD	Small Retail and Services stores (under 10,000 sq. ft.)	Y 3	Commercial	N N	Assumed Title 5 System	Pocasset River	548.0	493.2	17.89	12.95
372 BARLOWS LANDING RD	Gasoline Service Stations - providing engine repair or mainte	Y 3	Commercial	N N	Assumed Title 5 System	Pocasset River	548.0	493.2	17.89	12.95
336 BARLOWS LANDING RD	Two-Family Residential	Y 1	Residential	N N	N/A	Pocasset River	196.0	176.4	6.40	4.63
750 COUNTY RD	Single Family Residential	Y 1	Residential	N N	Assumed Title 5 System	Pocasset River	196.0	176.4	6.40	4.63
321 BARLOWS LANDING RD	Single Family Residential	Y 1	Residential	N N	Assumed Title 5 System	Pocasset River	196.0	176.4	6.40	4.63
241 BARLOWS LANDING RD	Single Family Residential	Y 1	Residential	N N	Assumed Title 5 System	Pocasset River	196.0	176.4	6.40	4.63
348 BARLOWS LANDING RD	Single Family Residential	Y 1	Residential	N N	N/A	Pocasset River	196.0	176.4	6.40	4.63
323 BARLOWS LANDING RD	Single Family Residential	Y 1	Residential	N N	Assumed Title 5 System	Pocasset River	196.0	176.4	6.40	4.63
25 MICHAEL RD	Single Family Residential	Y 1	Residential	N N	Assumed Title 5 System	Pocasset River	196.0	176.4	6.40	4.63
4 MICHAEL RD	Single Family Residential	Y 1	Residential	N N	Assumed Title 5 System	Pocasset River	196.0	176.4	6.40	4.63
18 MICHAEL RD	Single Family Residential	Y 1	Residential	N N	Assumed Title 5 System	Pocasset River	196.0	176.4	6.40	4.63
6 MICHAEL RD	Single Family Residential	Y 1	Residential	N N	Assumed Title 5 System	Pocasset River	196.0	176.4	6.40	4.63
21 MICHAEL RD	Single Family Residential	Y 1	Residential	N N	Assumed Title 5 System	Pocasset River	196.0	176.4	6.40	4.63
23 MICHAEL RD	Single Family Residential	Y 1	Residential	N N	Assumed Title 5 System	Pocasset River	196.0	176.4	6.40	4.63
749 COUNTY RD	Single Family Residential	Y 1	Residential	N N	Assumed Title 5 System	Pocasset River	196.0	176.4	6.40	4.63
331 BARLOWS LANDING RD	Single Family Residential	Y 1	Residential	N N	Assumed Title 5 System	Pocasset River	196.0	176.4	6.40	4.63
8 MICHAEL RD	Single Family Residential	Y 1	Residential	N N	Assumed Title 5 System	Pocasset River	196.0	176.4	6.40	4.63
10 MICHAEL RD	Single Family Residential	Y 1	Residential	N N	Assumed Title 5 System	Pocasset River	196.0	176.4	6.40	4.63
12 MICHAEL RD	Single Family Residential	Y 1	Residential	N N	Assumed Title 5 System	Pocasset River	196.0	176.4	6.40	4.63
14 MICHAEL RD	Single Family Residential	Y 1	Residential	N N	Assumed Title 5 System	Pocasset River	196.0	176.4	6.40	4.63
751 COUNTY RD	Single Family Residential	Y 1	Residential	N N	Assumed Title 5 System	Pocasset River	196.0	176.4	6.40	4.63
339 BARLOWS LANDING RD	Single Family Residential	Y 1	Residential	N N	Assumed Title 5 System	Pocasset River	196.0	176.4	6.40	4.63
757 COUNTY RD	Single Family Residential	Y 1	Residential	N N	Assumed Title 5 System	Pocasset River	196.0	176.4	6.40	4.63
771 COUNTY RD	Single Family Residential	Y 1	Residential	N N	Assumed Title 5 System	Pocasset River	196.0	176.4	6.40	4.63
16 MICHAEL RD	Single Family Residential	Y 1	Residential	N N	Assumed Title 5 System	Pocasset River	196.0	176.4	6.40	4.63
19 MICHAEL RD	Single Family Residential	Y 1	Residential	N N	Assumed Title 5 System	Pocasset River	196.0	176.4	6.40	4.63
18 WILLIAMS AVE	Single Family Residential	Y 1	Residential	N N	N/A	Pocasset River	196.0	176.4	6.40	4.63
20 WILLIAMS AVE	Single Family Residential	Y 1	Residential	N N	Assumed Title 5 System	Pocasset River	196.0	176.4	6.40	4.63
2 WILLIAMS AVE	General Office Buildings	Y 3	Commercial	N N	N/A	Pocasset River	548.0	493.2	17.89	12.95
2 OAK RIDGE DR	Single Family Residential	Y 1	Residential	N N	Assumed Title 5 System	Pocasset River	196.0	176.4	6.40	4.63
22 WILLIAMS AVE	Single Family Residential	Y 1	Residential	N N	Assumed Title 5 System	Pocasset River	196.0	176.4	6.40	4.63
24 WILLIAMS AVE	Single Family Residential	Y 1	Residential	N N	Assumed Title 5 System	Pocasset River	196.0	176.4	6.40	4.63
3 MICHAEL RD	Single Family Residential	Y 1	Residential	N N	Assumed Title 5 System	Pocasset River	196.0	176.4	6.40	4.63
34 WILLIAMS AVE	Single Family Residential	Y 1	Residential	N N	Assumed Title 5 System	Pocasset River	196.0	176.4	6.40	4.63
38 WILLIAMS AVE	Single Family Residential	Y 1	Residential	N N	Assumed Title 5 System	Pocasset River	196.0	176.4	6.40	4.63
5 MICHAEL RD	Single Family Residential	Y 1	Residential	N N	Assumed Title 5 System	Pocasset River	196.0	176.4	6.40	4.63
42 WILLIAMS AVE	Single Family Residential	Y 1	Residential	N N	Assumed Title 5 System	Pocasset River	196.0	176.4	6.40	4.63
17 MICHAEL RD	Single Family Residential	Y 1	Residential	N N	Assumed Title 5 System	Pocasset River	196.0	176.4	6.40	4.63
46 WILLIAMS AVE	Single Family Residential	Y 1	Residential	N N	Assumed Title 5 System	Pocasset River	196.0	176.4	6.40	4.63
7 MICHAEL RD	Single Family Residential	Y 1	Residential	N N	Assumed Title 5 System	Pocasset River	196.0	176.4	6.40	4.63
52 WILLIAMS AVE	Single Family Residential	Y 1	Residential	N N	Assumed Title 5 System	Pocasset River	196.0	176.4	6.40	4.63
60 WILLIAMS AVE	Single Family Residential	Y 1	Residential	N N	N/A	Pocasset River	196.0	176.4	6.40	4.63
11 MICHAEL RD	Single Family Residential	Y 1	Residential	N N	Assumed Title 5 System	Pocasset River	196.0	176.4	6.40	4.63
1 KEITH RD	Single Family Residential	Y 1	Residential	N N	Assumed Title 5 System	Pocasset River	196.0	176.4	6.40	4.63
17-19 WILLIAMS AVE	Two-Family Residential	Y 1	Residential	N N	N/A	Pocasset River	196.0	176.4	6.40	4.63
21 WILLIAMS AVE	Single Family Residential	Y 1	Residential	N N	N/A	Pocasset River	196.0	176.4	6.40	4.63
15 MICHAEL RD	Single Family Residential	Y 1	Residential	N N	Assumed Title 5 System	Pocasset River	196.0	176.4	6.40	4.63
25 WILLIAMS AVE	Single Family Residential	Y 1	Residential	N N	N/A	Pocasset River	196.0	176.4	6.40	4.63
4 OAK RIDGE DR	Single Family Residential	Y 1	Residential	N N	Assumed Title 5 System	Pocasset River	196.0	176.4	6.40	4.63
31 WILLIAMS AVE	Single Family Residential	Y 1	Residential	N N	Assumed Title 5 System	Pocasset River	196.0	176.4	6.40	4.63
64 WILLIAMS AVE	Single Family Residential	Y 1	Residential	N N	N/A	Pocasset River	196.0	176.4	6.40	4.63
775 COUNTY RD	Single Family Residential	Y 1	Residential	N N	Assumed Title 5 System	Pocasset River	196.0	176.4	6.40	4.63
1 SABBATT RD	Single Family Residential	Y 1	Residential	N N	Assumed Title 5 System	Pocasset River	196.0	176.4	6.40	4.63
6 OAK RIDGE DR	Single Family Residential	Y 1	Residential	N N	Assumed Title 5 System	Pocasset River	196.0	176.4	6.40	4.63
3 OAK RIDGE DR	Single Family Residential	Y 1	Residential	N N	Assumed Title 5 System	Pocasset River	196.0	176.4	6.40	4.63
2 SABBATT RD	Single Family Residential	Y 1	Residential	N N	Assumed Title 5 System	Pocasset River	196.0	176.4	6.40	4.63
5 ALBERT RD	Single Family Residential	Y 1	Residential	N N	N/A	Pocasset River	196.0	176.4	6.40	4.63
80 WILLIAMS AVE	Single Family Residential	Y 1	Residential	N N	N/A	Pocasset River	196.0	176.4	6.40	4.63

Page 10 of 11

SITE_ADDR	USE_DESC	OPIOD	CODE_DESC	INT_SETITLE_5_STATUS_UPDATE	MAJ_WATERBASIN	WaterDistrict	AverageGPD	WWFlow_GPD	SepticLoad_kgNY	GUIALoad_kgNY
9 LAKE DR	Single Family Residential	Y 1	Residential	N N	N/A	Pocasset River	196.0	176.4	6.40	4.63
27 ALBERT RD	Single Family Residential	Y 1	Residential	N N	Assumed Title 5 System	Pocasset River	196.0	176.4	6.40	4.63
77 HANDY RD	Single Family Residential	Y 1	Residential	N N	Assumed Title 5 System	Pocasset River	196.0	176.4	6.40	4.63
15 LAKE DR	Single Family Residential	Y 1	Residential	N N	N/A	Pocasset River	196.0	176.4	6.40	4.63
49 MARJORIE AVE	Single Family Residential	Y 1	Residential	N N	Assumed Title 5 System	Pocasset River	196.0	176.4	6.40	4.63
21 MERCURY AVE	Single Family Residential	Y 1	Residential	N N	N/A	Pocasset River	196.0	176.4	6.40	4.63
19 LAKE DR	Single Family Residential	Y 1	Residential	N N	Assumed Title 5 System	Pocasset River	196.0	176.4	6.40	4.63
16 MERCURY AVE	Single Family Residential	Y 1	Residential	N N	N/A	Pocasset River	196.0	176.4	6.40	4.63
76 HANDY RD	Single Family Residential	Y 1	Residential	N N	Assumed Title 5 System	Pocasset River	196.0	176.4	6.40	4.63
97 WILLIAMS AVE	Single Family Residential	Y 1	Residential	N N	N/A	Pocasset River	196.0	176.4	6.40	4.63
108 WILLIAMS AVE	Single Family Residential	Y 1	Residential	N N	N/A	Pocasset River	196.0	176.4	6.40	4.63
25 LAKE DR	Single Family Residential	Y 1	Residential	N N	N/A	Pocasset River	196.0	176.4	6.40	4.63
6 LAKE DR	Single Family Residential	Y 1	Residential	N N	N/A	Pocasset River	196.0	176.4	6.40	4.63
31 ALBERT RD	Single Family Residential	Y 1	Residential	N N	Assumed Title 5 System	Pocasset River	196.0	176.4	6.40	4.63
75 HANDY RD	Single Family Residential	Y 1	Residential	N N	Assumed Title 5 System	Pocasset River	196.0	176.4	6.40	4.63
10 LAKE DR	Single Family Residential	Y 1	Residential	N N	N/A	Pocasset River	196.0	176.4	6.40	4.63
72 HANDY RD	Single Family Residential	Y 1	Residential	N N	Assumed Title 5 System	Pocasset River	196.0	176.4	6.40	4.63
12 MERCURY AVE	Single Family Residential	Y 1	Residential	N N	N/A	Pocasset River	196.0	176.4	6.40	4.63
14 LAKE DR	Single Family Residential	Y 1	Residential	N N	N/A	Pocasset River	196.0	176.4	6.40	4.63
27 LAKE DR	Single Family Residential	Y 1	Residential	N N	N/A	Pocasset River	196.0	176.4	6.40	4.63
35 ALBERT RD	Single Family Residential	Y 1	Residential	N N	Assumed Title 5 System	Pocasset River	196.0	176.4	6.40	4.63
67 HANDY RD	Single Family Residential	Y 1	Residential	N N	Assumed Title 5 System	Pocasset River	196.0	176.4	6.40	4.63
18 LAKE DR	Single Family Residential	Y 1	Residential	N N	N/A	Pocasset River	196.0	176.4	6.40	4.63
101 WILLIAMS AVE	Single Family Residential	Y 1	Residential	N N	N/A	Pocasset River	196.0	176.4	6.40	4.63
68 HANDY RD	Single Family Residential	Y 1	Residential	N N	Assumed Title 5 System	Pocasset River	196.0	176.4	6.40	4.63
22 LAKE DR	Single Family Residential	Y 1	Residential	N N	N/A	Pocasset River	196.0	176.4	6.40	4.63
6 MERCURY AVE	Single Family Residential	Y 1	Residential	N N	Assumed Title 5 System	Pocasset River	196.0	176.4	6.40	4.63
63 HANDY RD	Single Family Residential	Y 1	Residential	N N	Assumed Title 5 System	Pocasset River	196.0	176.4	6.40	4.63
770 MACARTHUR BLVD	Mixed Use (Primarily Commercial, some Residential)	Y 0	Multiple/Mixed Use	N N	Assumed Title 5 System	Pocasset River	365.3	328.8	11.92	8.63
26 LAKE DR	Single Family Residential	Y 1	Residential	N N	N/A	Pocasset River	196.0	176.4	6.40	4.63
64 HANDY RD	Single Family Residential	Y 1	Residential	N N	Assumed Title 5 System	Pocasset River	196.0	176.4	6.40	4.63
9 MERCURY AVE	Single Family Residential	Y 1	Residential	N N	N/A	Pocasset River	196.0	176.4	6.40	4.63
2 MERCURY AVE	Single Family Residential	Y 1	Residential	N N	Assumed Title 5 System	Pocasset River	196.0	176.4	6.40	4.63
5 MERCURY AVE	Undevelopable Residential Land	N 1	Residential	Y N	N/A	Pocasset River	196.0	176.4	6.40	4.63
60 HANDY RD	Single Family Residential	Y 1	Residential	N N	Assumed Title 5 System	Pocasset River	196.0	176.4	6.40	4.63
720 SHORE RD	Single Family Residential	Y 1	Residential	N N	N/A	Pocasset River	196.0	176.4	6.40	4.63
21 OBSERVATORY LN	Single Family Residential	Y 1	Residential	N N	N/A	Pocasset River	196.0	176.4	6.40	4.63
2 ENTERPRISE RD	Single Family Residential	Y 1	Residential	N N	Assumed Title 5 System	Pocasset River	196.0	176.4	6.40	4.63
53 KING PHILLIP RD	Undevelopable Residential Land	N 1	Residential	Y N	N/A	Pocasset River	196.0	176.4	6.40	4.63
34 ALBERT RD	Single Family Residential	Y 1	Residential	N N	Assumed Title 5 System	Pocasset River	196.0	176.4	6.40	4.63
109 BARLOWS LANDING RD	Mixed Use (Primarily Commercial, some Residential)	Y 0	Multiple/Mixed Use	N N	Assumed Title 5 System	Pocasset River	365.3	328.8	11.92	8.63
61 BARLOWS LANDING RD	Developable Commercial Land	N 3	Commercial	Y N	N/A	Pocasset River	548.0	493.2	17.89	12.95
59 JONATHAN BOURNE DR	Other Storage, Warehouse, and Distribution facilities (see alt)	Y 3	Commercial	N N	Assumed Title 5 System	Pocasset River	548.0	493.2	17.89	12.95
55 JONATHAN BOURNE DR	Other Storage, Warehouse, and Distribution facilities (see alt)	Y 3	Commercial	N N	Assumed Title 5 System	Pocasset River	548.0	493.2	17.89	12.95
12 MARINERS LN	Single Family Residential	Y 1	Residential	N N	Assumed Title 5 System	Pocasset River	196.0	176.4	6.40	4.63
8 OYSTER LN	Single Family Residential	Y 1	Residential	N N	Assumed Title 5 System	Pocasset River	196.0	176.4	6.40	4.63
3 OYSTER LN	Single Family Residential	Y 1	Residential	N N	N/A	Pocasset River	196.0	176.4	6.40	4.63
281 BARLOWS LANDING RD	Single Family Residential	Y 1	Residential	N N	Assumed Title 5 System	Pocasset River	196.0	176.4	6.40	4.63
279 BARLOWS LANDING RD	Single Family Residential	Y 1	Residential	N N	Assumed Title 5 System	Pocasset River	196.0	176.4	6.40	4.63
2-A BROWNING CT	Residential Condominium	Y 1	Residential	N N	Assumed Title 5 System	Pocasset River	196.0	176.4	6.40	4.63
710 COUNTY RD	Single Family Residential	Y 1	Residential	N N	N/A	Pocasset River	196.0	176.4	6.40	4.63
1 WILLIAMS AVE	Other Storage, Warehouse, and Distribution facilities (see alt)	Y 3	Commercial	N N	N/A	Pocasset River	548.0	493.2	17.89	12.95
724 MACARTHUR BLVD	Small Retail and Services stores (under 10,000 sq. ft.)	Y 3	Commercial	N N	N/A	Pocasset River	548.0	493.2	17.89	12.95
223 BARLOWS LANDING RD	Single Family Residential	Y 1	Residential	N N	N/A	Pocasset River	196.0	176.4	6.40	4.63
1 OAK RIDGE DR	Single Family Residential	Y 1	Residential	N N	Assumed Title 5 System	Pocasset River	196.0	176.4	6.40	4.63
734 COUNTY RD	Single Family Residential	Y 1	Residential	N N	Assumed Title 5 System	Pocasset River	196.0	176.4	6.40	4.63
18 WINGS NECK RD	Marinas - including marine terminals & associated areas prii	Y 3	Commercial	N N	Assumed Title 5 System	Pocasset River	548.0	493.2	17.89	12.95
671 COUNTY RD	Single Family Residential	Y 1	Residential	N N	Assumed Title 5 System	Pocasset River	196.0	176.4	6.40	4.63

APPENDIX E

Phase II Public Participation

RECEIVED

Wastewater Advisory Committee

2022 APR -7 AM 8:38

Agenda

TOWN CLERK BOURNE

<u>Date</u>	<u>Time</u>	<u>Location</u>
Monday, April 11, 2022	4:00 PM	Bourne High School – Library 75 Waterhouse Road, Bourne

Note this meeting is being televised, streamed or recorded by Bourne TV.

4:00 PM Call Public Session to Order in Open Session

All items on the agenda are subject to deliberation and votes.

1. Call to Order
If anyone is audio or videotaping, they need to acknowledge it at this time.
2. Note excused/absent members
3. Workshop with Environmental Partners
 - a. Review and discussion of Technology Matrix
 - b. Review and discussion of Draft Evaluation Criteria.
4. Adjourn



Technology Matrix and Evaluation Criteria Review

Wastewater Advisory Committee
Comprehensive Wastewater Management Plan



April 11, 2022

CWMP Status Update

- Draft Needs Assessment Completed
- Kicked off Alternatives Analysis
 - Evaluating Technologies best suited for Bourne
 - Drafted Evaluation Criteria

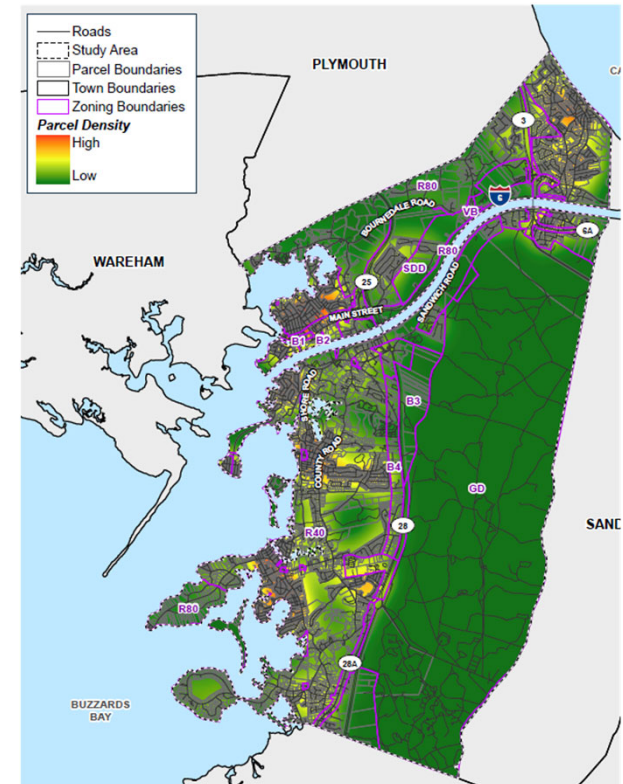


Phase I: Needs Assessment Recap

- Study organized by watershed boundaries
- Analyzes current and future wastewater management needs using
 - Current zoning
 - Build-out based on current zoning
- Identifies nitrogen loading reduction requirements for all watersheds
 - With and without Nitrogen TMDLs

Embayment	Total Nitrogen Load Values, kg-N/year		Total Watershed Threshold kg-N/year	Total Load to Remove kg-N/yr.	Bourne's % Responsibility for Removal	Bourne Total Removal (kg-N/yr.)
	Wastewater	Total Load				
Megansett-Squeteague Harbor	7,611	11,658	1,446	1,446	39%	564
Phinneys Harbor	5,948	8,730	7,024	1,706	100%	1,706
Buttermilk Bay	4,058	5,610	4,208	1,402*	100%	1,402
Pocasset Harbor	7,958	12,479	9,359	3,120*	100%	3,120
Pocasset River	3,762	5,157	3,868	1,289*	100%	1,289
Buzzards Bay	16,830			4,208*	TBD	TBD
Cape Cod Canal	164,028			41,007*	TBD	TBD
Total						8,072

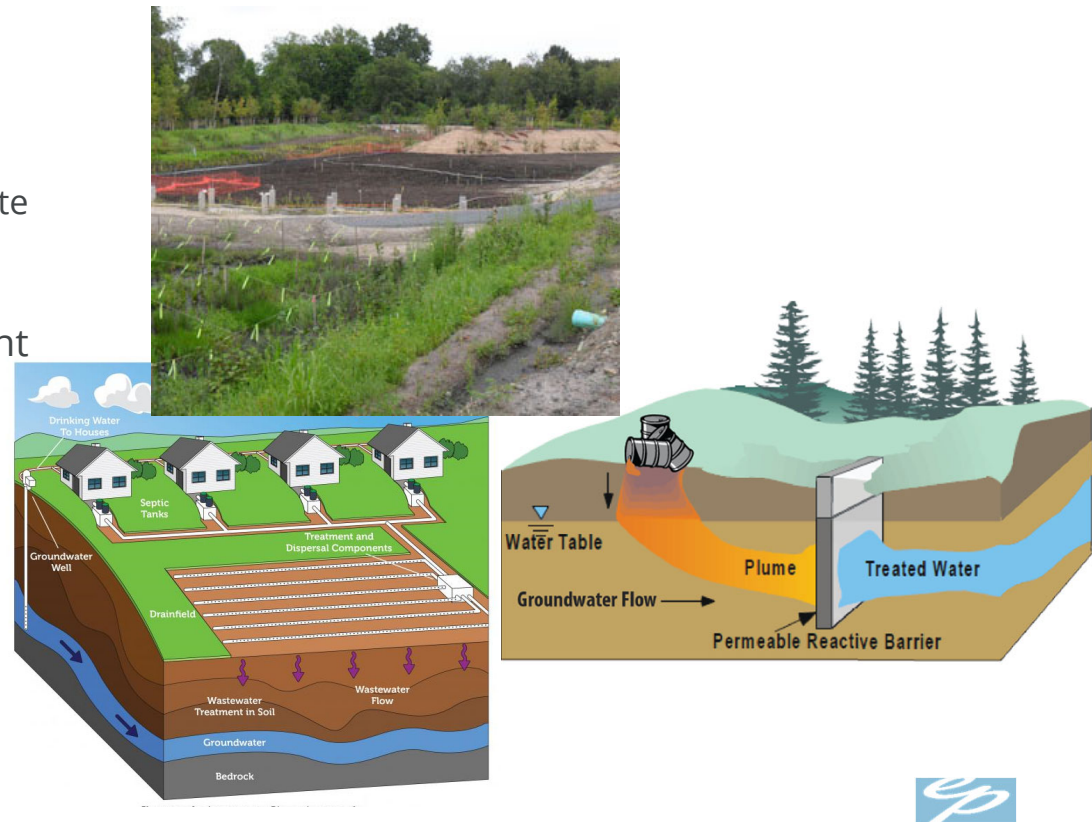
*25% Removal assumed; Subject to change after MassDEP review



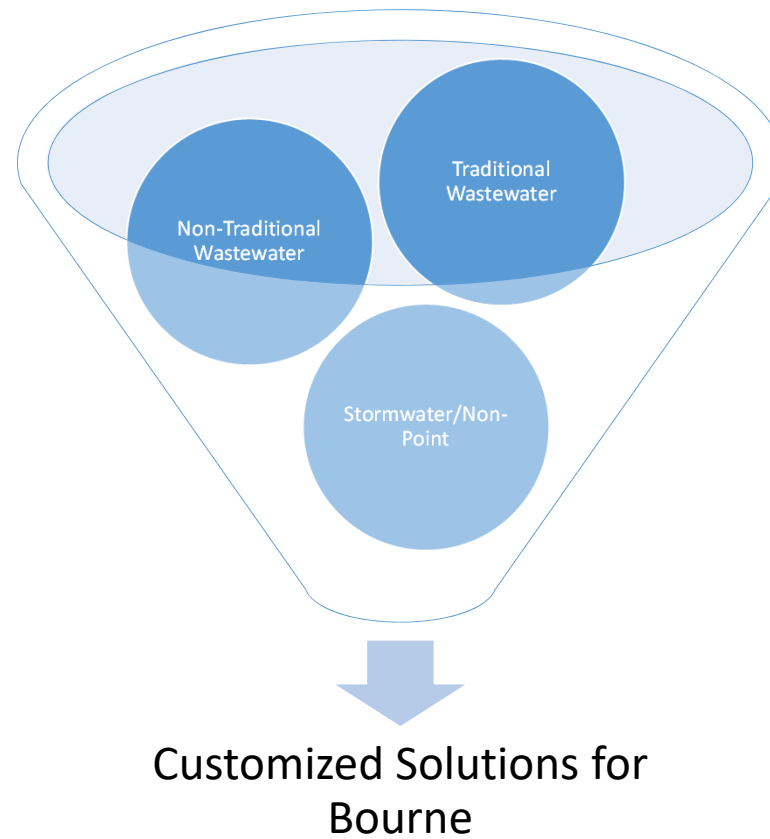
Phase II: Alternatives Analysis – Identifying Technologies

- Onsite Systems
 - Conventional Title 5 Systems
 - Innovative Alternative (IA) Onsite Systems
 - Cluster Systems
- Traditional Wastewater Treatment and Sewer Collection Systems
- Stormwater Controls
- Innovative & Alternative
 - Permeable Reactive Barriers
 - Aquaculture
 - Urine Recycling
- Policies & Bylaws

Image Sources: EPA, City of Cambridge MA



The Challenge:



Review Draft Technology Matrix

Handout

Our Alternatives Analysis Will Be:

Community-Minded

- Transparent
- Offer Opportunities for Learning
- Adaptable

Innovative

- Boost our Blue Economy
- Best Practices
- Resilient to Climate Change
- Restore Habitats

Cost-Effective

- Funded by Grants
- Affordable
- Equitable

...are we missing anything?



Review Draft Evaluation Criteria

Handout

Next Steps:

- | | | |
|-------------|---|--|
| Spring 2022 | { | <ul style="list-style-type: none">• Public Presentation of Alternatives Evaluation Criteria |
| Summer 2022 | { | <ul style="list-style-type: none">• Presentation of Alternatives Analysis• Town wide workshop |
| Fall 2022 | { | <ul style="list-style-type: none">• Draft Recommended Plan |
| Winter 2023 | { | <ul style="list-style-type: none">• Submit Final Recommended Plan |



THANK YOU



Draft Alternative Technology Matrix

Category	Expected Nitrogen Removal (%)	Technology by Watershed	Megansett	Squeteague	Phinneys	Buttermilk Bay	Pocasset Harbor	Pocasset River	Buzzards Bay	Cape Cod Canal
PRIMARY										
Green Infrastructure	63%	Phytoirrigation								
	66%	Hydroponic Treatment								
	81%	Constructed Wetlands - Surface Flow								
	81%	Constructed Wetlands - Subsurface Flow								
	90%	Constructed Wetlands - Groundwater Treatment								
System Alterations	12%	Inlet / Culvert Widening								
	18%	Coastal Habitat Restoration					X		X	
	25%	Floating Constructed Wetlands								
	No Data	Pond and Estuary Circulators								
	83%	Surface Water Remediation Wetlands								
	No Data	Chemical Treatment of Ponds								
On-Site Systems	88%	Pond and Estuary Dredging								
	100%	Tight Tanks	X	X	X	X	X	X	X	X
	0%	Title 5 Septic System Replacement						X	X	
	28%	Innovative/Alternative (IA) Systems*	X	X	X	X	X	X	X	X
Decentralized Systems	50%	Innovative/Alternative (IA) Enhanced Systems*			X	X	X	X	X	X
	43-70%	Cluster Treatment System		X	X	X	X	X	X	X
	50-80%	Experimental On-site System Technologies						X	X	
	No Data	On-Site Grey Water Treatment		X	X	X	X	X	X	X
SECONDARY										
Innovative Resource-Management Technologies	12%	Aquaculture		X	X	X		X		
	70%	Phytoremediation	X	X	X	X	X	X	X	X
	70%	Fertigation Wells - Turf								
	70%	Fertigation Wells - Cranberry Bogs					X		X	
	73%	Permeable Reactive Barriers (PRBs)				X	X			
Waste Reduction Toilets	24%	Toilets: Urine Diverting								
	24%	Public Facility: Urine Diverting					X	X	X	
	62%	Toilets: Composting						X	X	
	62%	Toilets: Incinerating								
	62%	Toilets: Packaging								
Non-Structural Technologies	50%	Fertilizer Management	X	X	X	X	X	X	X	X
	50%	Stormwater BMPs	X	X	X	X	X	X	X	X
	63%	Remediation of Existing Development	X	X	X	X	X	X	X	X
	100%	Compact and Open Space Development			X	X		X	X	
	100%	Transfer of Development Rights								X
Total Alternatives Recommended			6	9	11	12	12	16	17	

*Responsible Management Entity (RME) Utility Operation Strongly Recommended if IA Systems are adopted as part of Plan

Helen Gordon

From: Mary Jane Mastrangelo <mjm@mrainc.org>
Sent: Wednesday, June 29, 2022 4:21 PM
To: mmccollem@townofbourne.com
Cc: Helen Gordon; Kate Roosa
Subject: [EXT] FW: Some thoughts on your June 22 WAC discussions
Attachments: 339C0596-B114-4DBE-BABC-949005C9A108.jpeg

CAUTION

FYI

From: Robert Dwyer <rdwyerphd@gmail.com>
Sent: Wednesday, June 29, 2022 9:37 AM
To: Kathy Fox Alfano <kfoxalfano@gmail.com>; Mary Jane Mastrangelo <mjm@mrainc.org>; Keith Barber <jkeithbarber@gmail.com>; Elmer Clegg <elmer.clegg@gmail.com>; Lydon, Timothy <Tlydon@townofbourne.com>
Subject: Some thoughts on your June 22 WAC discussions

Dear WAC members and meeting attendees,

I was able to watch the latter part of the Bourne Community TV replay of your WAC June 22 meeting Monday evening.

I thought your discussions were very fruitful, especially your review of different options that might be presented to the voters and to citizens. Like you, I was excited and encouraged to learn about the proposed Mass. regulation to require nitrogen-removing upgrades to existing and new septic systems.

I do have a few bits of information that I'd like to contribute to your ongoing discussions:

TMDLs:

I inferred from the conversations that some committee members thought that the TMDL listings of watersheds in Bourne by DEP were a "done deal". However, the process of identifying and improving impaired waters is actually very dynamic, both for the number of waterbodies/watersheds identified, and for future identification of WQ problems in ones that appear OK at present. . The state must update its list of impaired waters every two years, as specified in section 303(d) of the Clean Water Act. Once a water body is added on the list, the process is long and involved: first there is the notice that a TMDL is needed for each pollutant listed as impairing water quality. Next the TMDL process is executed, including identifying sources of the pollutant, monitoring, modeling and other activities to be included in a management plan that will put the watershed on a pollutant "diet". Following that, there's a long process of executing the management plan, and monitoring the reduction and eventual elimination of the impairment, restoring the body to its unimpaired "fishable-swimmable" designated use.

During term of the new Bourne CWMP, it's likely that other watersheds and water bodies (beyond Phinneys and Squeteague Harbors) will be identified as impaired, put on the 303(d) list and begin the TMDL process. The CWMP needs to include flexibility to deal with these changes.

Scope of coverage of the proposed DEP septic system upgrade regulation:

Please refer to the attached NASA sea surface chlorophyll photo from February 2020. Algal blooms are apparent in Buzzards Bay and around most of the shores of the Cape – suggesting that Nitrogen is coming from most of the shoreline. The only possible exceptions are the Cape Cod Bay beaches along Sandwich and Barnstable, and the beaches of the Outer Cape; most of these areas don't have much in terms of watershed discharge across the beaches in any case.

But Mass. DEP has not listed most of this shoreline as impaired. based on this photo and from a lot of other data, I think that the DEP is narrowly applying criteria to a small list of water bodies as impaired by nitrogen, thus requiring TMDLs. However, I think the new septic upgrade requirement should be applied by DEP and by the town boards of health very widely, not just to the watersheds and bays currently in the TMDL process for nitrogen.

I think the most egregious example of this is DEP's failure to recognize the clearly declining water quality of the main stem of Buzzards Bay, and list it on the impaired waters biennial list. The nitrogen fertilizing this algal growth is coming from most or all of the bay's shoreline. The long-term consequences of not recognizing and working to correct this impairment from bay-wide over enrichment with nitrogen will be piece-meal application of nutrient reduction requirements. I think this narrow approach will ultimately fail to improve the water quality of the main stem of the bay. This failure may not be recognized for decades, and will require a costly revisiting of the whole process.

I think the state's proposed nitrogen removal regulations for new in existing septic systems should be applied to the whole town of Bourne, with a possible exception of some parts of Sagamore Beach where the surficial groundwater discharges into Cape Cod Bay. Further, these new requirements will have to be imposed in all of the other Cape and Southcoast towns that discharge surface water or groundwater flow into Buzzards Bay.

Focus on improving the septic systems of houses closer to the bay?

I respectfully disagree with Elmer Clegg's perspective that the focus septic improvements should be on houses that are closer to the bay than on houses and septic systems that are further inland. All of the water in the unconfined groundwater aquifer flows downhill towards Buzzards Bay, the Canal, Cape Cod Bay, etc. With regard to the nitrogen in septic system groundwater discharges, it will all eventually reach one of the marine water bodies. It's only a matter of time; these downgradient water flows are at the rate of 2 to 4 feet a day. A septic system discharging far inland, will take longer, but its nitrogen load will eventually reach Buzzards Bay. The nitrogen already in the ground water from inland septic systems (even after they have been improved) could still be discharging into the bay for decades.

Phosphorus, the pollutant that controls algal growth in freshwater bodies, is a bit different. Phosphorus actually adsorbs to soil particles, so it is attenuated as groundwater flow leaches towards freshwater ponds. Thus, a septic system located far from a freshwater body will contribute less phosphorus than one close to the perimeter of a pond. (For instance, I'm a bit skeptical about the effectiveness of the pilot tests of the NitROW removal system at a number of houses around freshwater Shubael pond in Marstons Mills.) I think Tim Lydon alluded to this N vs P difference a bit, but I couldn't hear all of his discussion.

My conclusion and recommendation:

1) I suggest that the CWMP be written with enough flexibility to expect, and respond to, future listings of additional watersheds as impaired on future iterations of DEP's 303(d) list, including the main stem of Buzzards Bay.

2) When DEP issues the draft regulation for public comment, I suggest that the WAC file Comments that recommend that the proposed septic system upgrades be widely and rapidly imposed, and that the regulation


also include a mechanism for financial assistance for homeowners to make these expensive upgrades, as well as funds for the towns to carry out in the many activities that they will need to undertake to implement these complicated regulations.

Note: I only emailed this to participants in the room on June 22 for whom I could quickly dig up email addresses. Feel free to forward to anybody else. I'm of course available to discuss any of these comments. I had hoped to be in the audience for more of your meetings, but I've had family issues to deal with.

Thanks to all members of the WAC for your continued hard work.

Bob Dwyer
917-403-5477

This email originated from outside of the organization. Do not click links or open attachments unless you recognize the sender and know the content is safe.



Board of Sewer Commissioners Meeting Agenda



Date

August 9, 2022

Time

6:30 PM

Location

Bourne Community Center
239 Main St., Buzzards Bay

Note this meeting is being televised, streamed or recorded by Bourne TV. All items within the meeting agenda are subject to deliberation and vote(s) by the Board of Sewer Commissioners.

6:30 P.M. Call Public Session to Order in Open Session

1. Moment of Silence to recognize our Troops and our public safety personnel
2. Salute to the Flag
3. Vision: Bourne is a proud community that embraces change while respecting the rich heritage of the town and its villages. It is a municipality based on strong fiscal government with a durable economy that recognizes the rights of all citizens, respects the environment, especially the coastal areas of the community and the amenities that it affords. Bourne embraces excellent education, and offers to citizens a healthy, active lifestyle.
4. Mission: Bourne will maximize opportunities for social and economic development while retaining an attractive, sustainable and secure coastline and environment for the enjoyment of residents and visitors. Through responsible and professional leadership and in partnership with others, Bourne will strive to improve the quality of life for all residents living and working in the larger community.
5. Public Comment on Non-Agenda Items: Public comments are allowed for up to a total of 12 minutes at the beginning of each meeting. Each speaker is limited to 3 minutes for comment. Based on past practice, members of the Board are not allowed to comment or respond.
6. Board of Sewer Commissioners Business
 - a. Discuss and vote on FY23 sewer user rates
 - b. CWMP – Public Meeting for Phase II – Alternatives Analysis
7. Adjourn

RECEIVED
2022 AUG -4 AM 10:20
TOWN CLERK BOURNE



Town of Bourne Comprehensive Wastewater Management Plan

Alternatives Analysis Public Presentation



Agenda

- Review Workshop Goals
- Provide Technology Overview
- Review Evaluation Process and Results
- Present Alternatives by Watershed
- Review Next Steps & Schedule
- Discussion



Workshop Goals

- Provide Technology Overview
- Review Evaluation Criteria
- Discuss Recommended Technologies by Watershed



Refresher: What is a Comprehensive Wastewater Management Plan?

- Town-wide water quality assessment and solutions
- Aligns with 2019 Local Comprehensive Plan Goals for growth and development
- 20-year planning to meet water quality goals



What is the goal of our alternatives analysis?

- Remove nitrogen based on the goals set in our Needs Assessment
 - TMDLs
 - 25% Reduction across Nitrogen Impaired Watersheds
- Objectives
 - 208 Plan Compliant solutions
 - Alignment with Town Goals
- Process
 - Started with Cape Cod Commission Technology Matrix
 - Drafted evaluation criteria
 - Process of Elimination through Wastewater Advisory Committee

Watersheds	Total Nitrogen Load Values, kg-N/year		Bourne Total Removal (kg-N/yr.)
	Wastewater	Total	
Megansett-Squeteague Harbor	7,611	11,658	564
Phinneys Harbor	5,948	8,730	1,706
Buttermilk Bay	4,058	5,610	1,402
Pocasset Harbor	7,958	12,479	3,120
Pocasset River	3,762	5,157	1,289
Buzzards Bay	16,830		TBD
Cape Cod Canal	164,028		TBD
Total			8,072



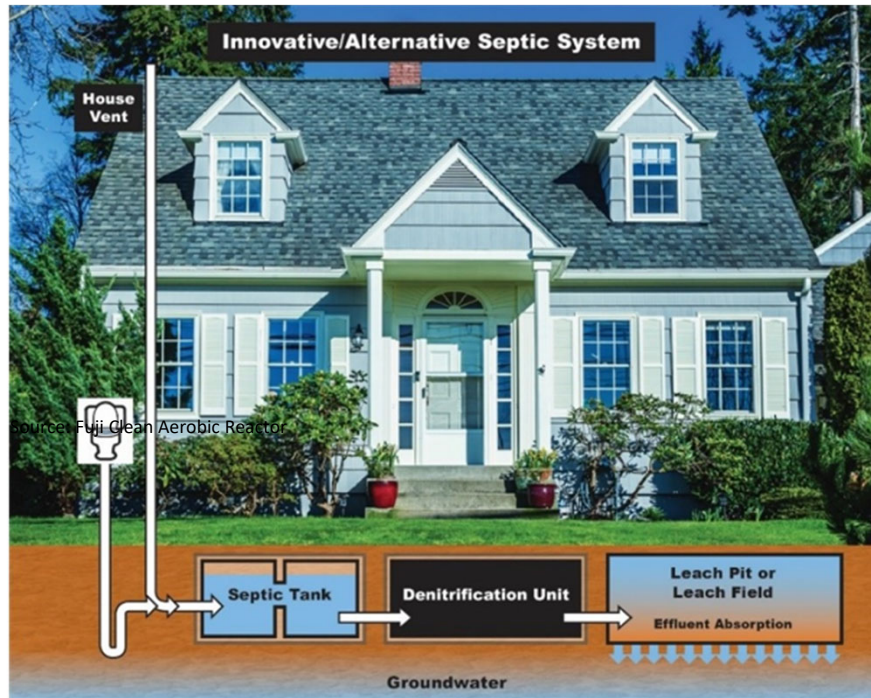
Alternatives Approach

- Identifies management strategies for achieving the TMDL goal for each watershed
- Focuses on on-site and limited sewerage approaches
- Does not consider a Buzzards Bay outfall
- Concept strategies to demonstrate that the TMDL goals can be achieved
 - Broad scale and conceptual at this point
 - Specific approaches to be developed in next CWMP phase
 - Will recognize existing I/A systems as part of the solution
- More detailed alternatives will develop costs (construction and O&M) and cost allocation strategies
- EP and the Town are aware and involved in the Title 5 regulation change process with MassDEP

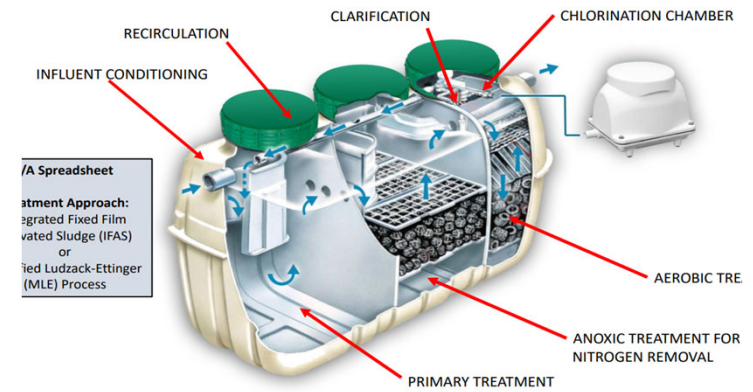


Technology Toolbox

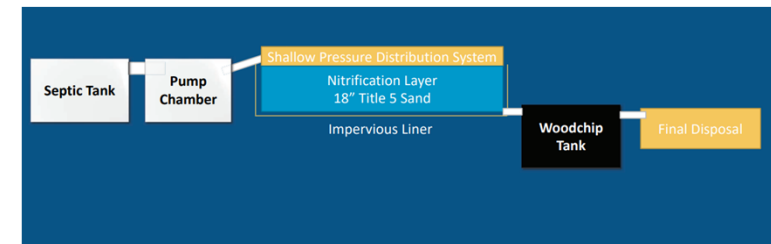
Innovative/Alternative Onsite Systems



Source: EPA



Source: Fuji Clean



Source: "Layer Cake" passive system



Responsible Management Entities (RMEs):

- Requires a regulatory agent/avenue for oversight
- Provides monitoring and oversight for each individual system
- MassDEP requires use of RMEs

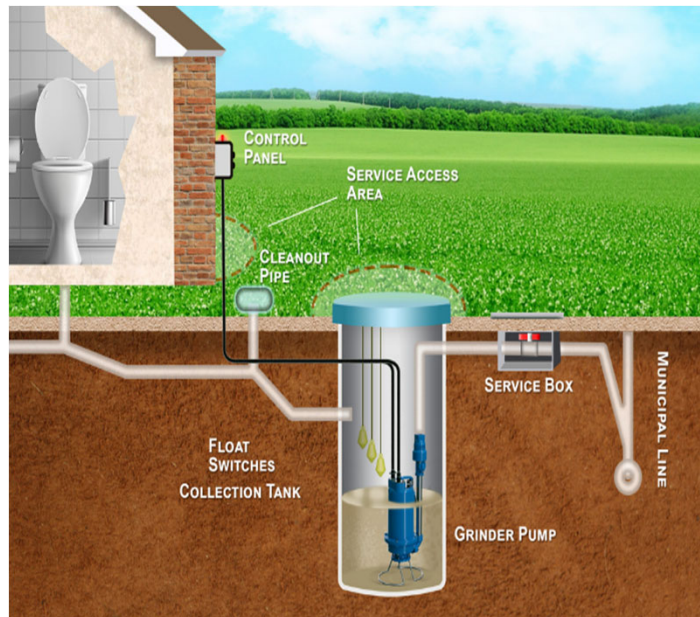


Stormwater Best Management Practices (BMPs)

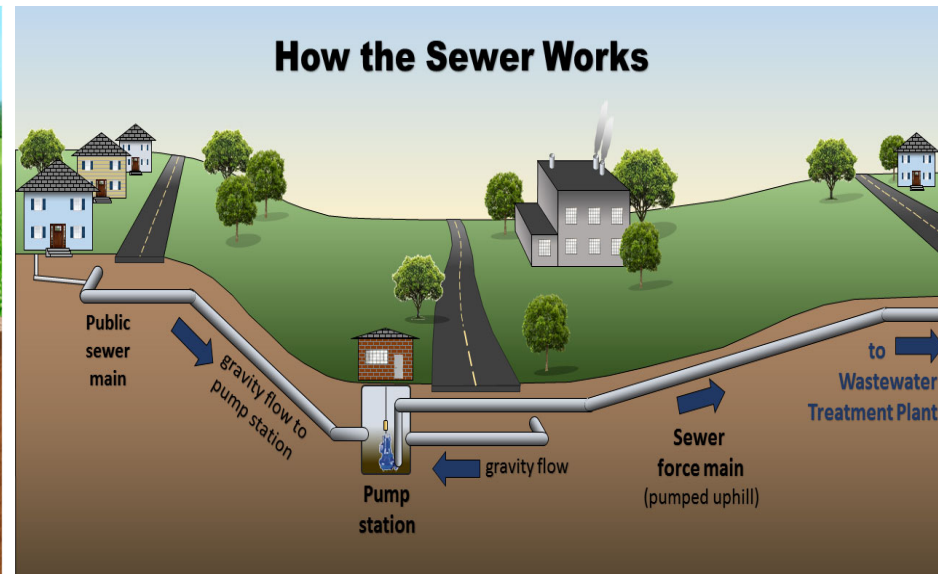
Bioretention Areas & Rain Gardens



Collection Systems



Source: Empowering Pumps & Equipment



Source: City of Caldwell



Wastewater Treatment



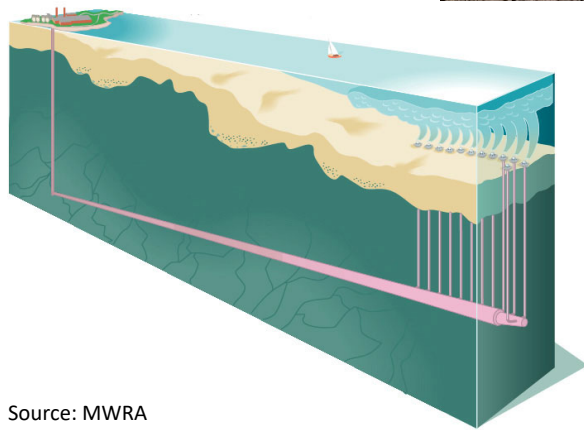
Source: Daniel Ackerman, CAI



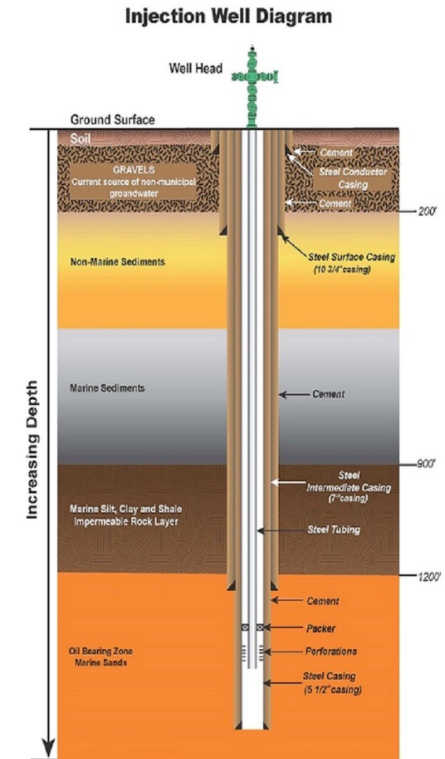
Source: Carlin Contracting, Inc.



Effluent Disposal



Source: MWRA



Source: CA Department of Conservation



Alternatives by Watershed

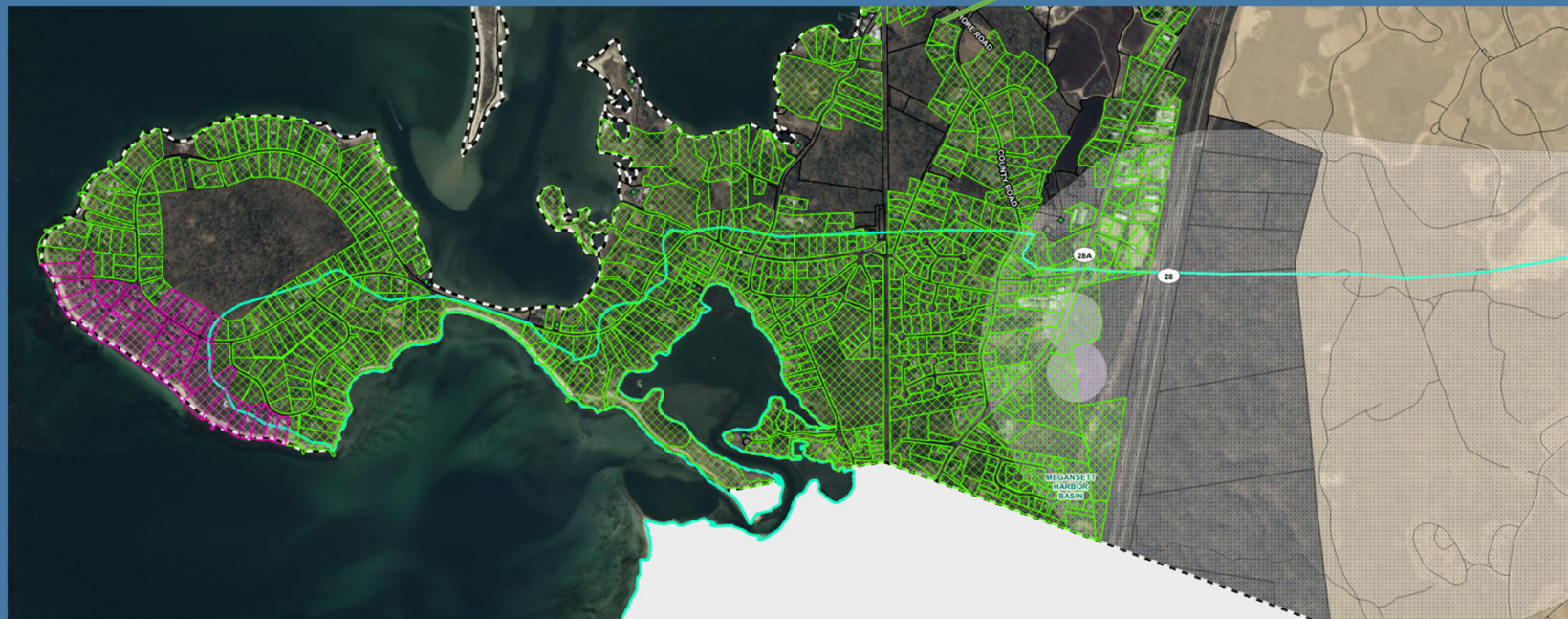
Reminder

- Identifies management strategies for achieving the TMDL goal for each watershed
- Focuses on on-site and limited sewerage approaches
- Does not consider a Buzzards Bay outfall
- Concept strategies to demonstrate that the TMDL goals can be achieved
 - Broad scale and conceptual at this point
 - Specific approaches to be developed in next CWMP phase
 - Will recognize existing I/A systems as part of the solution
- More detailed alternatives will develop costs (construction and O&M) and cost allocation strategies



Megansett-Squeteague Harbor

IA Systems

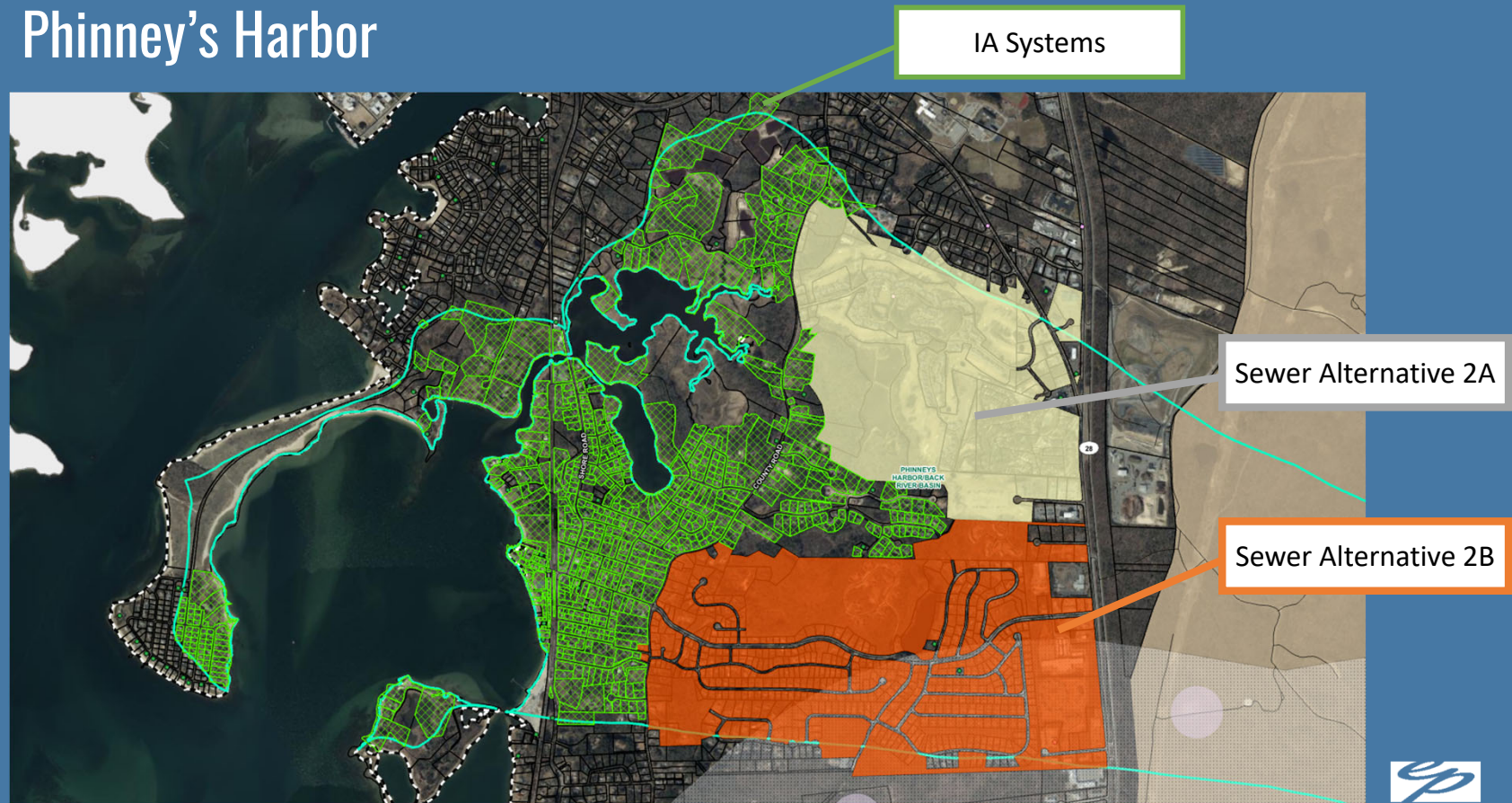


Megansett-Squeteague Harbor

Alternative	Number of Parcels	Nitrogen Reduction Predicted (kg N/y)
I/A General Use System	483	545
Stormwater BMP	-	219
Total Estimated Removal		764
<i>TMDL Removal Requirement</i>		600
<i>Removal Goal Met?</i>		Yes



Phinney's Harbor



Phinney's Harbor

Alternative	Number of Parcels	Estimated Nitrogen Reduction (kg N/y)
I/A General Use System	646	729
Sewer Alternative 2A	18	60
Sewer Alternative 2B	481	1,598
Stormwater BMP	-	383
Total		2,770
<i>TMDL Removal Goal</i>		<i>1,706</i>
<i>Removal Goal Met?</i>		<i>Yes</i>

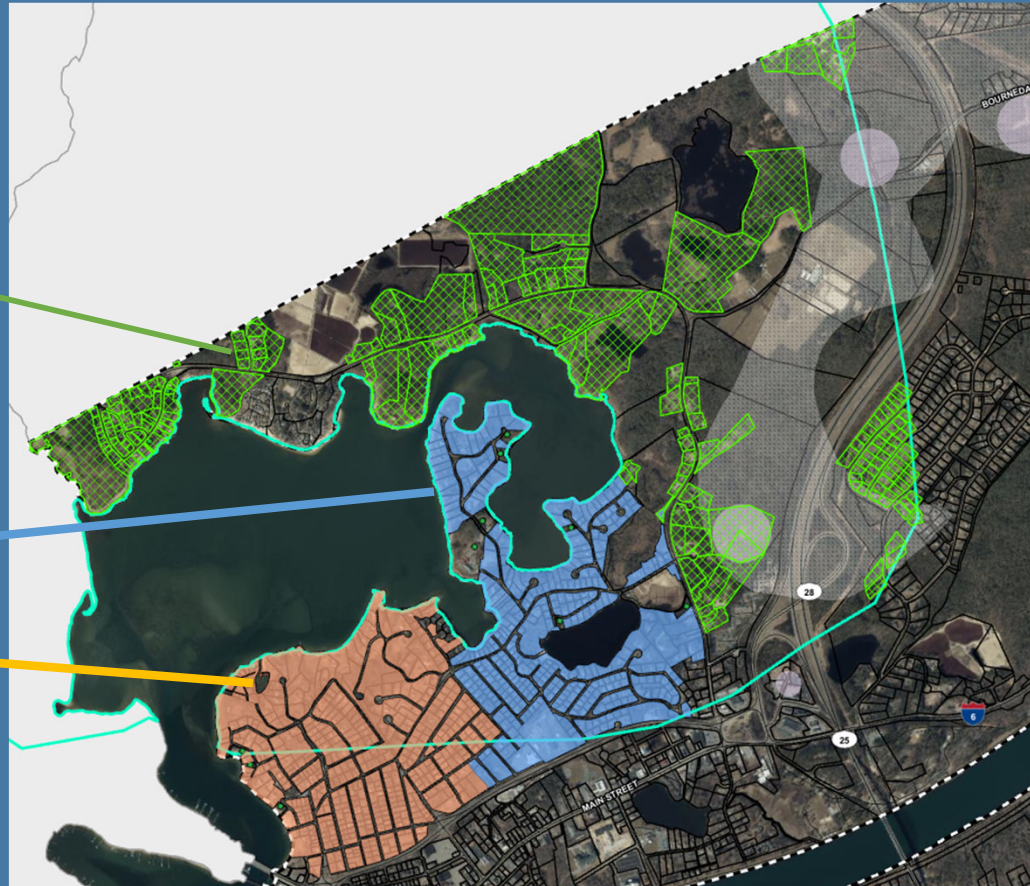


Buttermilk Bay

IA Systems

Sewer Alternative 1A

Sewer Alternative 1B



Buttermilk Bay

Alternative	Number of Parcels	Estimated Nitrogen Reduction (kg-N/y)
I/A General Use System	266	266
Sewer Alternative 1A	349	1,029
Sewer Alternative 1B	187	551
Stormwater BMP	-	177
Total		2,023
<i>Nitrogen Removal Goal</i>		<i>1,402</i>
<i>Removal Goal Met?</i>		<i>Yes</i>



Pocasset Harbor



Sewer Alternative 3B

Sewer Alternative 3A

Sewer Alternative 4A

IA Systems

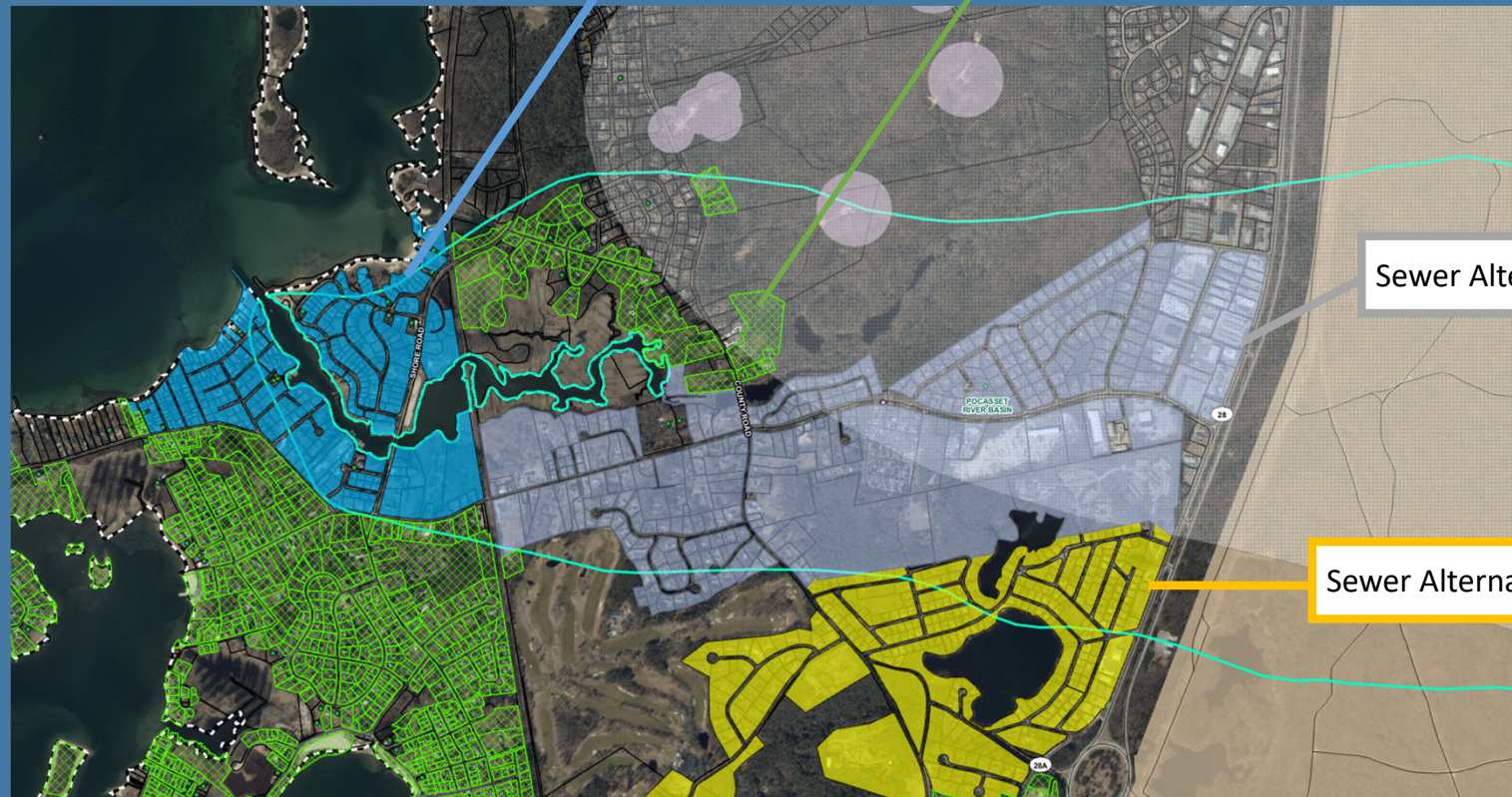


Pocasset Harbor

Alternative	Number of Parcels	Estimated Nitrogen Reduction (kg-N/y)
I/A General Use System	1,107	1,249
Sewer Alternative 3A	12	40
Sewer Alternative 3B	70	232
Sewer Alternative 4A	359	1,192
Stormwater BMP	-	470
Total		3,183
<i>Nitrogen Removal Goal</i>		3,129
<i>Removal Goal Met?</i>		Yes



Pocasset River



Sewer Alternative 3B

IA Systems

Sewer Alternative 3A

Sewer Alternative 4A



Pocasset River

Alternative	Number of Parcels	Estimated Nitrogen Reduction (kg-N/y)
I/A General Use System	45	51
Sewer Alternative 3A	260	864
Sewer Alternative 3B	197	654
Sewer Alternative 4A	108	359
Stormwater BMP	-	215
Total		2,143
<i>Nitrogen Removal Goal</i>		<i>1,289</i>
<i>Removal Goal Met?</i>		<i>Yes</i>



Next Steps

Project Schedule and Phase IV

Next Steps: Project Team



Next Steps: Residents & Stakeholders

- Email questions and feedback
 - Bourne.CWMP@envpartners.com
 - Don't forget the dot!
- Visit the following Town Webpages
 - CWMP Page
 - <https://www.townofbourne.com/comprehensive-wastewater-management-plan-cwmp>
 - Wastewater Advisory Committee
 - <https://www.townofbourne.com/wastewater-advisory-committee>



THANK YOU

Questions or feedback?

Email the project team:

Bourne.CWMP@envpartners.com





1900 Crown Colony Drive, Suite 402
Quincy, MA 02169
P: 617.657.0200 F: 617.657.0201

envpartners.com