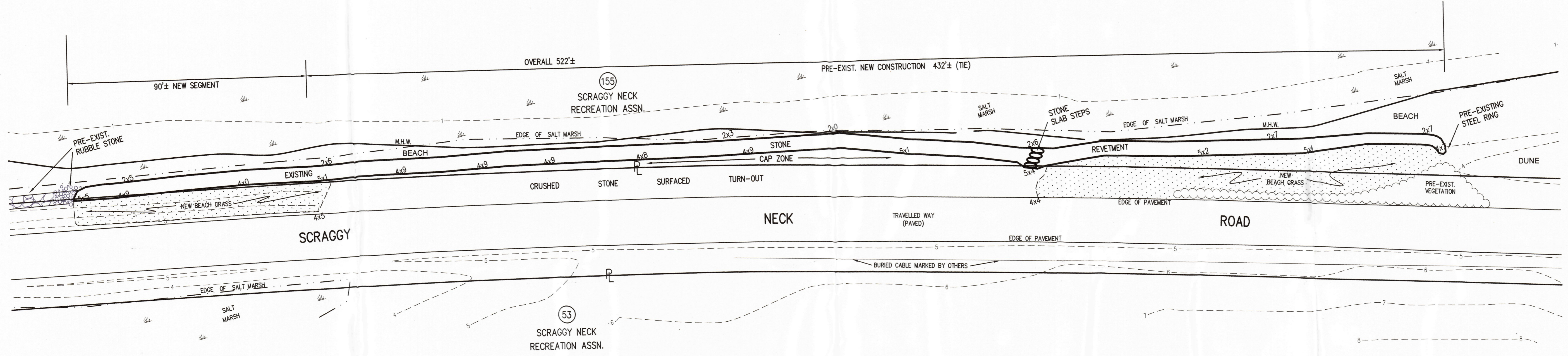


KEY MAP
NO SCALE

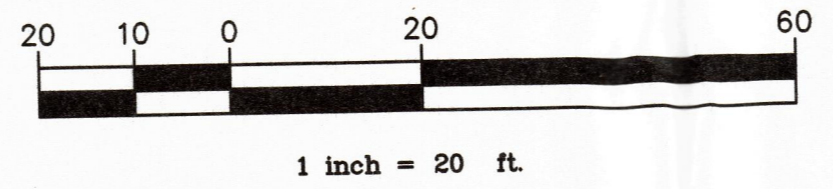
- NOTES
1. ELEVATIONS REFER TO NAV88 (CONSTRUCTION PLAN OF RECORD)
 2. REVETMENT DATA WAS OBTAINED POST CONSTRUCTION DURING MAY 2019
 3. REVETMENT PROJECT WAS PERFORMED PURSUANT TO DEP FILE NO. SE7-1957
 4. SUBTERRANEAN LIMITS ARE NOT SHOWN
 5. PLAN DATE IS PRIOR TO GUARD STONE PLACEMENT



BUZZARDS BAY
(HOSPITAL COVE)
(TIDAL)




PLAN



RECEIVED
SEP 21 2022
Towne of Bourne
CONSERVATION

AS-BUILT PLAN
OF
AN EXISTING STONE REVETMENT
AT
SCRAGGY NECK CAUSEWAY ROAD, CATAUMET, MA
JUNE 14, 2019 SCALE - AS NOTED



PREPARED BY
CAPE COD ENGINEERING, INC.
ROBERT M. PERRY, P.E.
P.O. BOX 1517
EAST DENNIS, MA 02641
TEL: 508-385-1445