

B.M.
Hyd. Spindle
Elev. = 25.0'
N.A.V.D. 88

MAP 23.1
LOT 9.2
N/F MICHAEL A. DANGELO

MAP 23.1
LOT 9.1
N/F MICHAEL A. DANGELO

MAP 23.1
LOT 10.1
N/F PAUL R. DANGELO, TR.
THREE DEE REALTY TRUST

MAP 23.1
LOT 10
N/F 9 MAIN STREET
BB 64-11 LLC

- NOTES:
1. OWNER OF RECORD: THOMAS P. O'CONNOR
DIANE M. O'CONNOR
303 PROSPECT STREET
SHREWSBURY, MA 01545
 2. DEED REFERENCE: L.C. CERTIFICATE 194240
 3. PLAN REFERENCE: L.C. PLAN 9706K
 4. ELEVATIONS ESTABLISHED FROM TIDAL BENCHMARK DISK NO. 2 OF 1931 (LW 1552) AND VERIFIED BY GPS SURVEY.
 5. ELEVATION BASED UPON N.A.V.D. 88 DATUM.
 6. TOPOGRAPHIC SURVEY PERFORMED BY JC ENGINEERING, INC. ON MAY 19, 2021. DIRECTIONAL ARROWS DEPICT THE SLOPE ALONG THE BANK. THE TOP OF COASTAL BANK DELINEATION WAS DETERMINED USING DEP POLICY 92-1 (SEE CROSS-SECTIONS ON SHEET 2 OF 2).

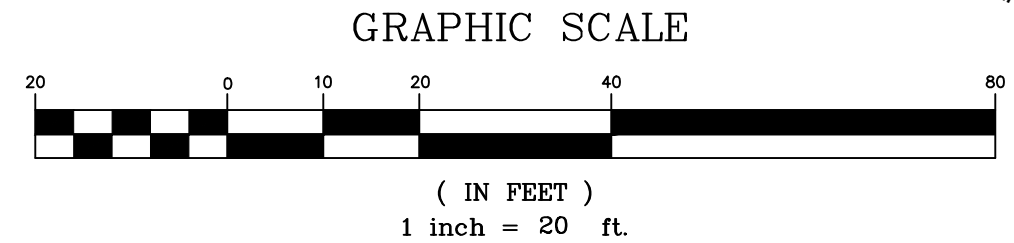
SHEET 1 OF 2

EXISTING COASTAL BANK
DETERMINATION
AT
9R MAIN STREET
BUZZARDS BAY, MA

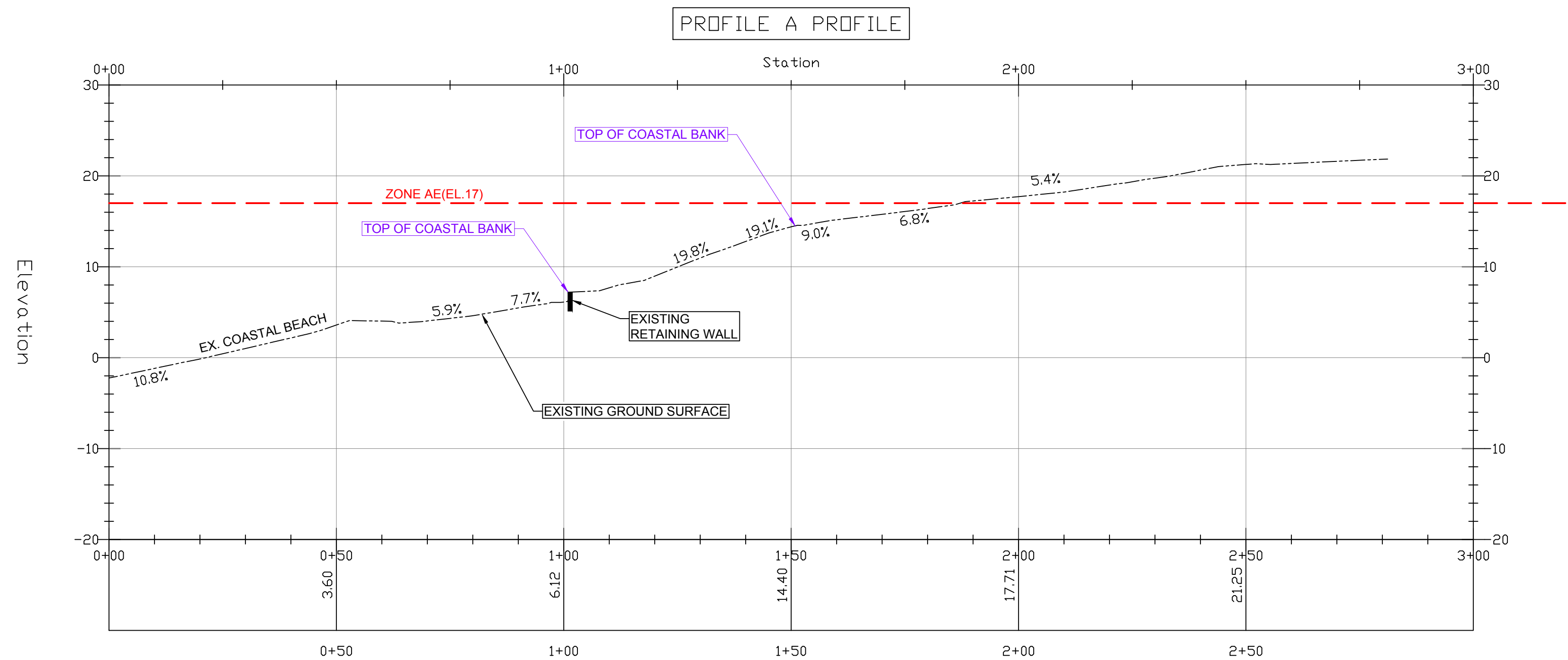
PREPARED FOR:
THOMAS & DIANE O'CONNOR

PREPARED BY:
JC ENGINEERING, INC.
2854 CRANBERRY HIGHWAY
EAST WAREHAM, MA 02538

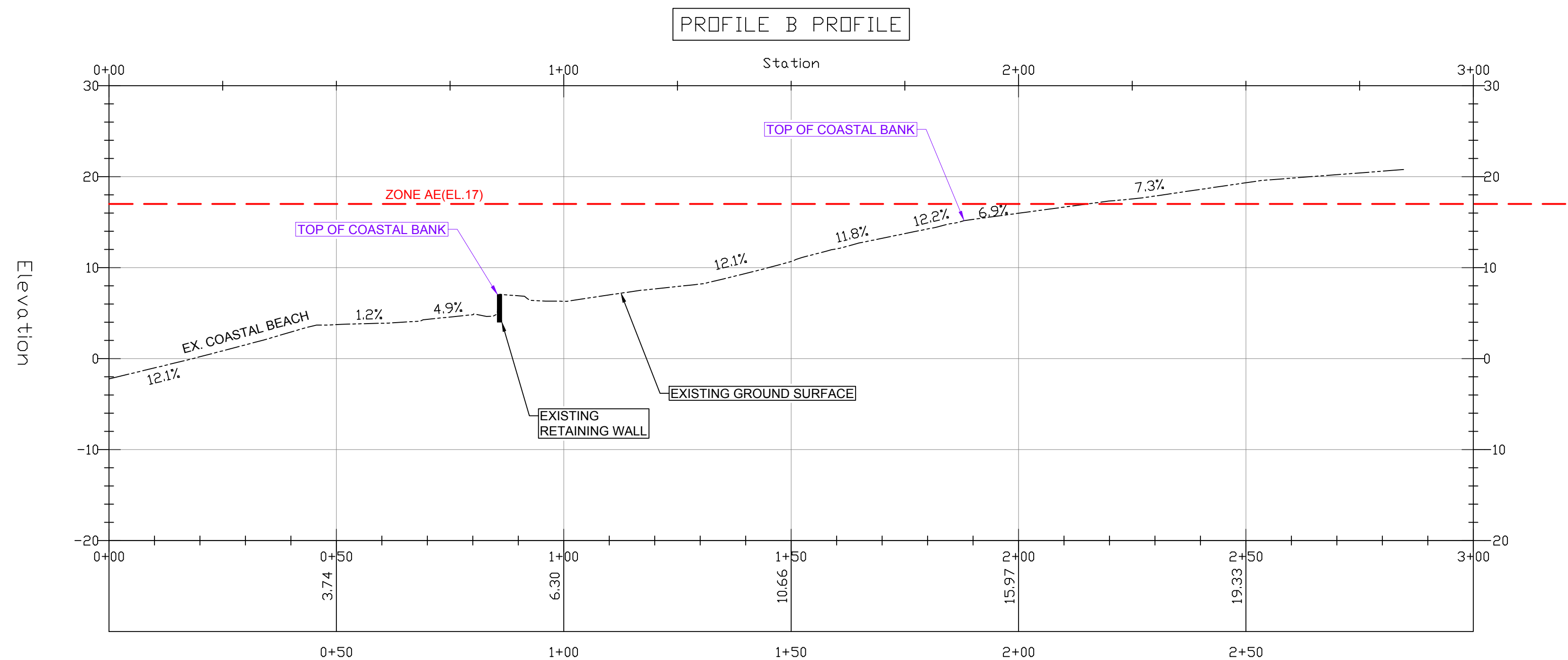
SCALE: 1" = 20' JANUARY 28, 2022



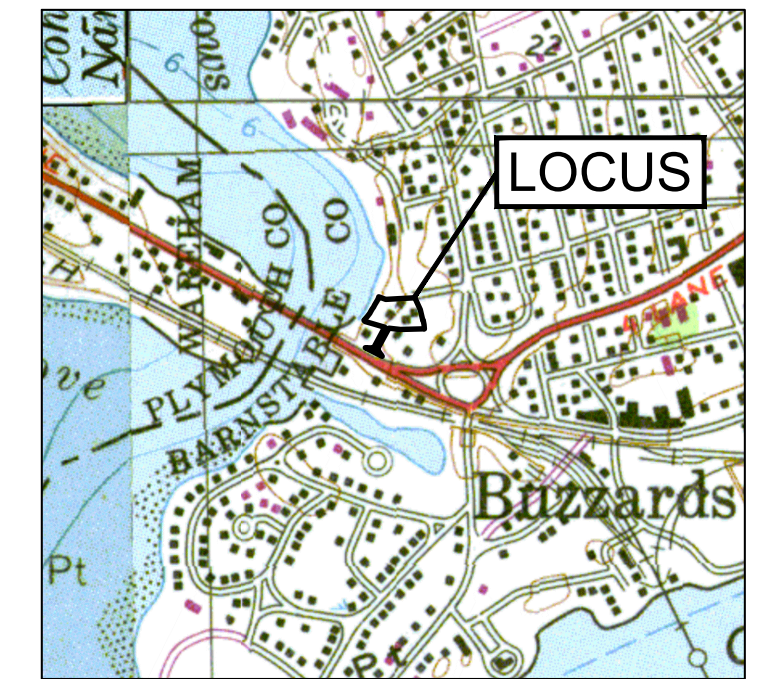
MAIN STREET - ROUTES 6 & 28
(VARIABLE WIDTH - LAYOUT #3628)



PROFILE
 1" = 20' HORIZONTAL
 1" = 10' VERTICAL



PROFILE
 1" = 20' HORIZONTAL
 1" = 10' VERTICAL



LOCUS PLAN
 SCALE: 1" = 1000'

SHEET 2 OF 2

EXISTING COASTAL BANK
 DETERMINATION
 AT
 9R MAIN STREET
 BUZZARDS BAY, MA

PREPARED FOR:
 THOMAS & DIANE O'CONNOR

PREPARED BY:
 JC ENGINEERING, INC.
 2854 CRANBERRY HIGHWAY
 EAST WAREHAM, MA 02538

SCALE: 1" = 20' JANUARY 28, 2022