

B.M.  
Hyd. Spindle  
Elev. = 25.0'  
N.A.V.D. 88


MAP 23.1  
LOT 9.2  
N/F MICHAEL A. DANGELO

MAP 23.1  
LOT 9.1  
N/F MICHAEL A. DANGELO

MAP 23.1  
LOT 10.1  
N/F PAUL R. DANGELO, TR.  
THREE DEE REALTY TRUST

MAP 23.1  
LOT 10  
N/F 9 MAIN STREET  
BB 64-11 LLC

- NOTES:**
- OWNER OF RECORD: THOMAS P. O'CONNOR  
DIANE M. O'CONNOR  
303 PROSPECT STREET  
SHREWSBURY, MA 01545
  - DEED REFERENCE: L.C. CERTIFICATE 194240
  - PLAN REFERENCE: L.C. PLAN 9706K
  - ELEVATIONS ESTABLISHED FROM TIDAL BENCHMARK DISK NO. 2 OF 1931 (LW 1552) AND VERIFIED BY GPS SURVEY.
  - ELEVATION BASED UPON N.A.V.D. 88 DATUM.
  - TOPOGRAPHIC SURVEY PERFORMED BY JC ENGINEERING, INC. ON MAY 19, 2021. DIRECTIONAL ARROWS DEPICT THE SLOPE ALONG THE BANK. THE TOP OF COASTAL BANK DELINEATION WAS DETERMINED USING DEP POLICY 92-1 (SEE CROSS-SECTIONS ON SHEET 2 OF 2).



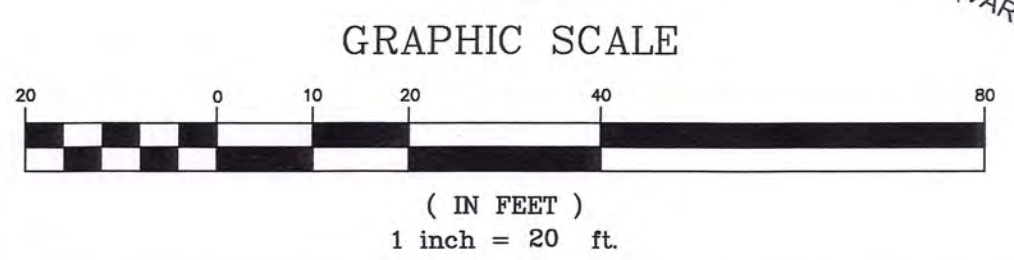
SHEET 1 OF 2

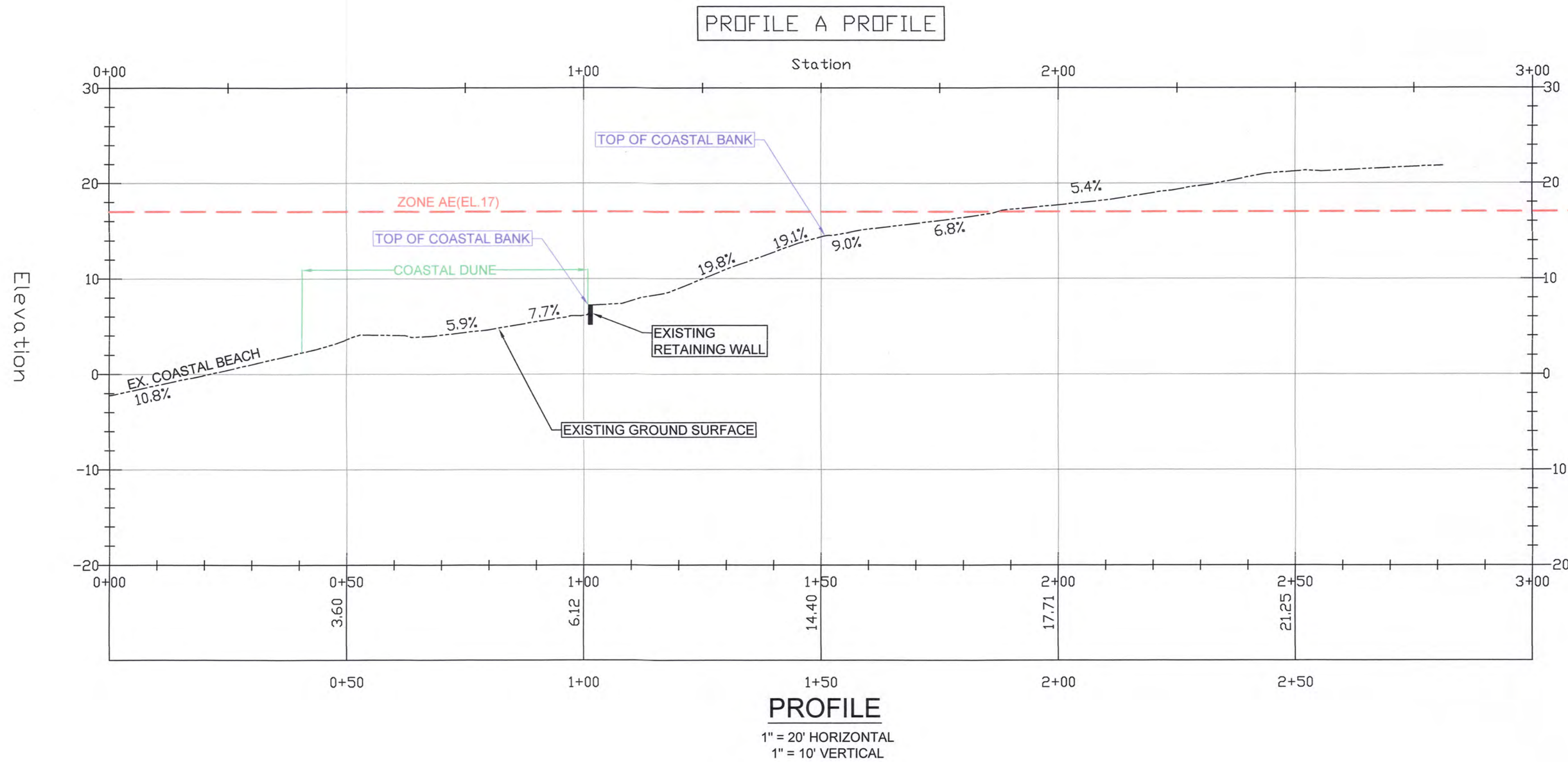
**EXISTING COASTAL BANK  
DETERMINATION  
AT  
9R MAIN STREET  
BUZZARDS BAY, MA**

PREPARED FOR:  
THOMAS & DIANE O'CONNOR

PREPARED BY:  
JC ENGINEERING, INC.  
2854 CRANBERRY HIGHWAY  
EAST WAREHAM, MA 02538


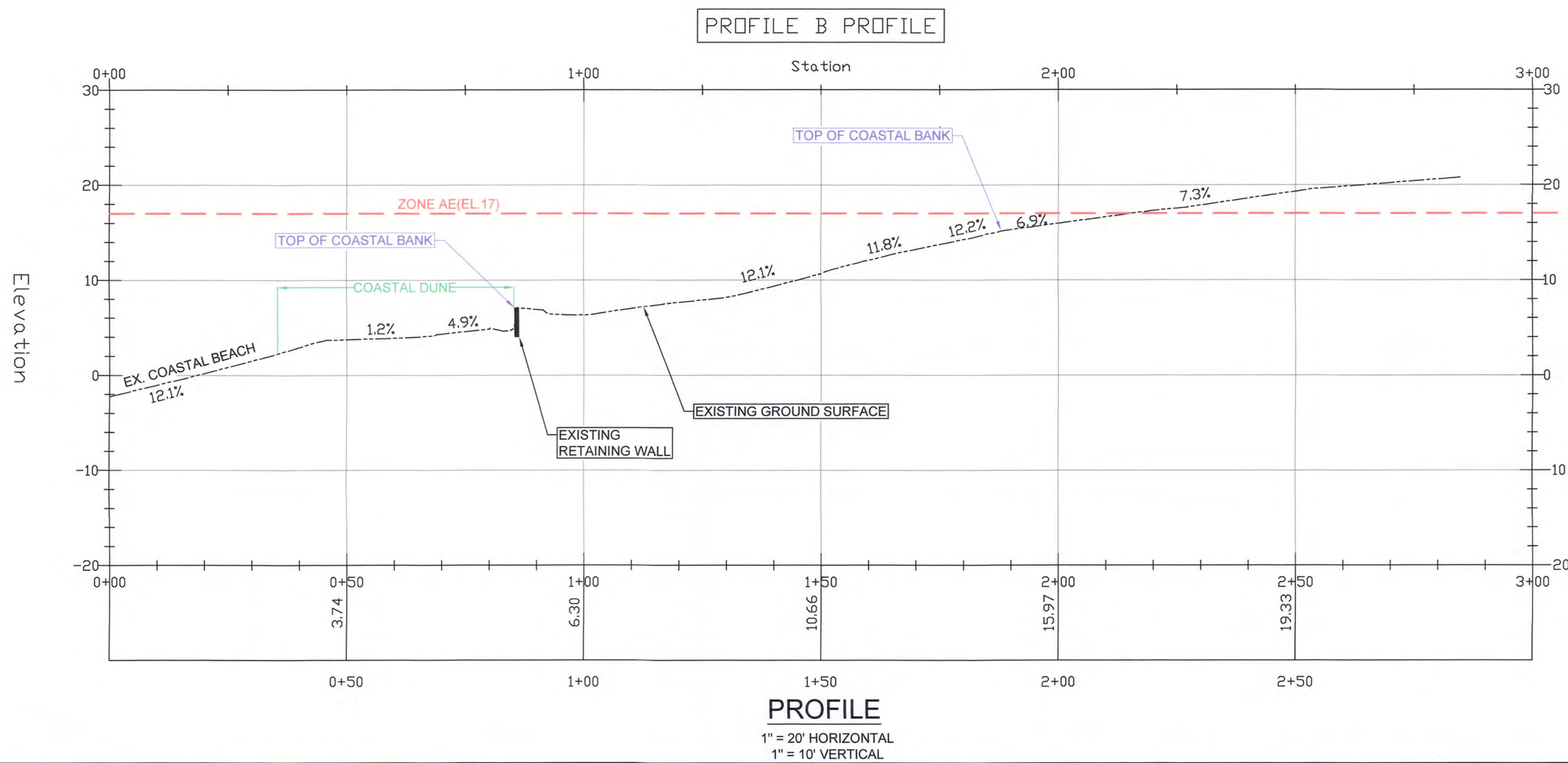
SCALE: 1" = 20'      FEBRUARY 1, 2022





**LOCUS PLAN**

SCALE: 1" = 1000'



SHEET 2 OF 2

**EXISTING COASTAL BANK  
DETERMINATION  
AT  
9R MAIN STREET  
BUZZARDS BAY, MA**

PREPARED FOR:  
**THOMAS & DIANE O'CONNOR**

PREPARED BY:  
**JC ENGINEERING, INC.**  
2854 CRANBERRY HIGHWAY  
EAST WAREHAM, MA 02538