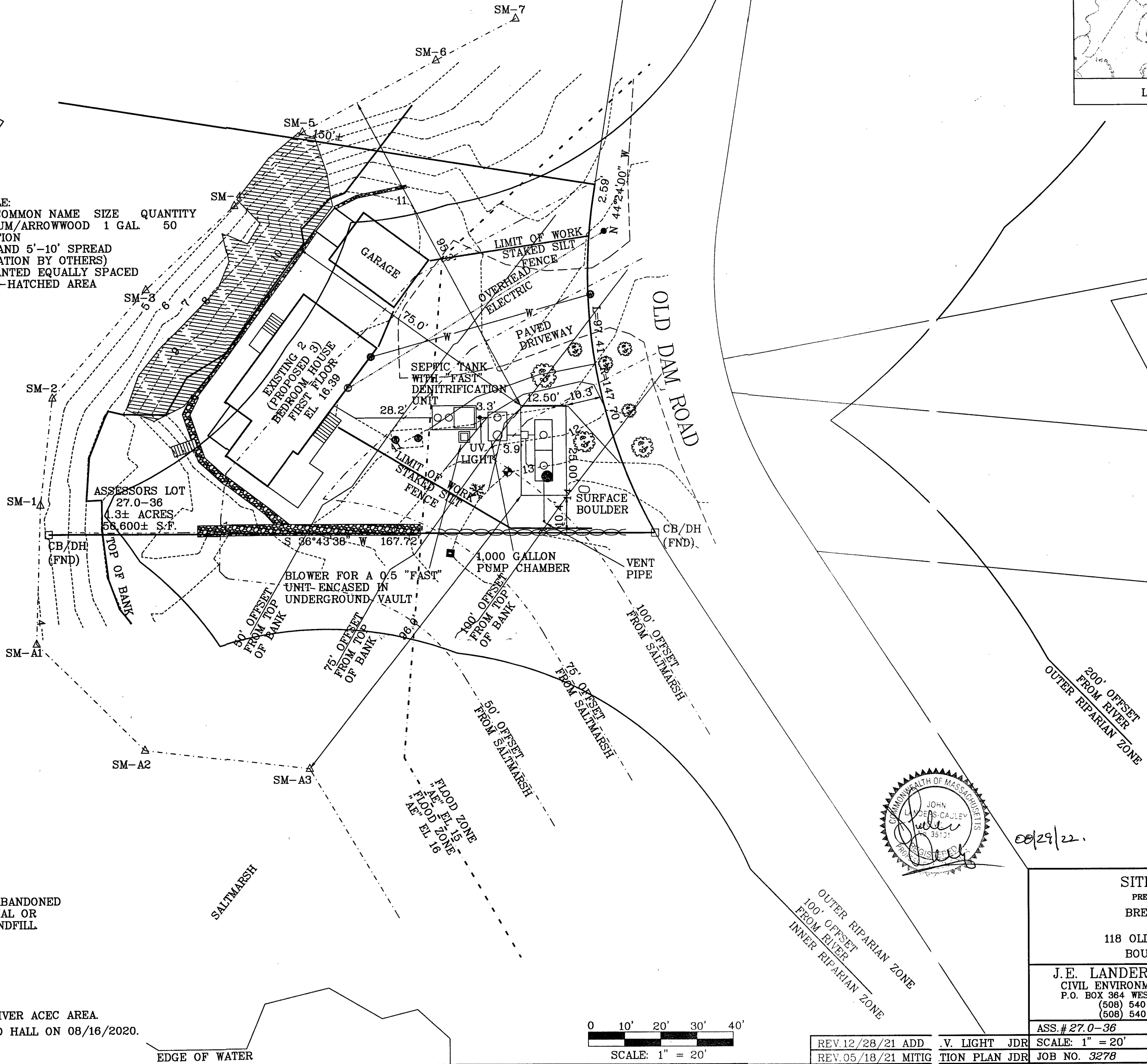


LOCUS MAP

EDGE OF WATER


PLANTING SCHEDULE:
 BOTANICAL NAME/Common Name SIZE QUANTITY
 VIBURNUM DENTATUM/ARROWWOOD 1 GAL. 50
 GROWING INFORMATION
 6'-10' IN HEIGHT AND 5'-10' SPREAD
 (PLANTING INFORMATION BY OTHERS)
 PLANTS TO BE PLANTED EQUALLY SPACED
 WITHIN THE CROSS-HATCHED AREA



NOTES:
 THE EXISTING SEPTIC COMPONENTS SHALL BE ABANDONED PUMPED AND FILLED WITH CLEAN INERT MATERIAL OR REMOVED AND DISPOSED OF AT A SUITABLE LANDFILL.

LOCAL VARIANCES REQUESTED:
 S.A.S TO TOP OF BANK (DOWN TO 75.0')
 S.A.S. TO SALT MARSH (DOWN TO 95.3')

ALL OF LOT 27.0-36 IS SHOWN IN THE BACK RIVER ACEC AREA.
 SALT MARSH LOCATION WAS DELINEATED BY BRAD HALL ON 08/16/2020.

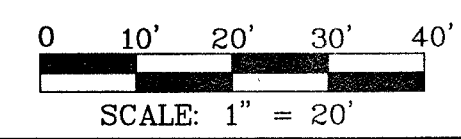


08/29/22

SITE PLAN
 PREPARED FOR
 BRETT ELLIS
 OF
 118 OLD DAM ROAD
 BOURNE, MA

J.E. LANDERS-CAULEY, P.E.
 CIVIL ENVIRONMENTAL ENGINEERING
 P.O. BOX 364 WEST FALMOUTH, MA 02574
 (508) 540 - 7733 ph.
 (508) 540 - 3344 fax

ASS.# 27.0-36	DATE: 03/01/21
SCALE: 1" = 20'	DRAWN BY: JDR
REV.12/28/21 ADD .V. LIGHT JDR	JOB NO. 3278
REV.05/18/21 MITIGATION PLAN JDR	SHEET: 1 OF 2



REV.12/28/21 ADD .V. LIGHT JDR
 REV.05/18/21 MITIGATION PLAN JDR