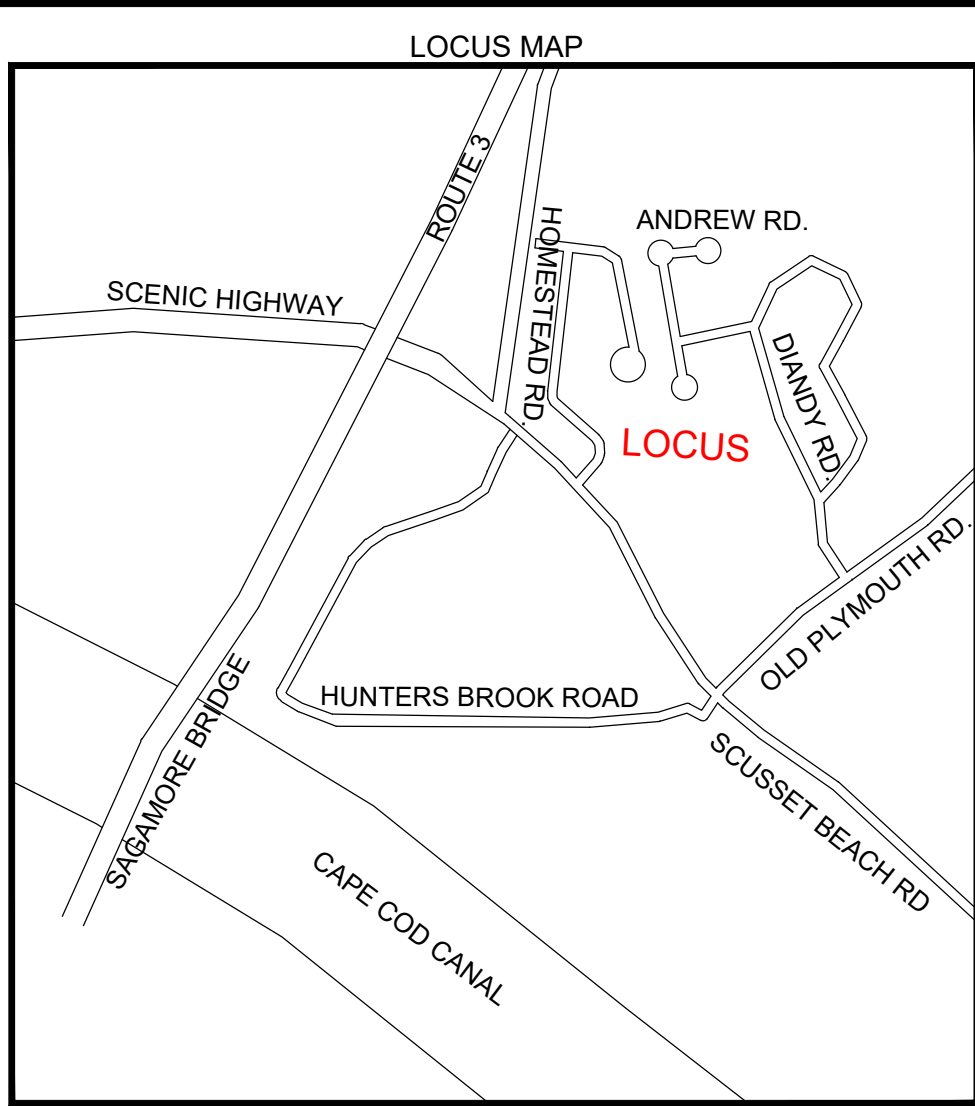


FOR REGISTRY USE ONLY



THE PURPOSE OF THIS PLAN IS TO DISCONTINUE THE LOTS KNOWN ON THE TOWN OF BOURNE ASSESSORS' MAP AS MAP 7 LOTS 86-90, MAP 7 LOT 23 AND A PORTION OF CAPE VIEW WAY AND COMBINE THEM INTO A SINGLE LOT SHOWN AS LOT 1.

REFERENCES:
BARNSTABLE COUNTY REGISTRY OF DEEDS

- 1.) PLAN BOOK 437 PAGE 50
- 2.) PLAN BOOK 382 PAGE 91
- 3.) PLAN BOOK 391 PAGE 40
- 4.) PLAN BOOK 385 PAGE 47

APPROVED BY THE BOURNE ZONING BOARD OF APPEALS PURSUANT TO COMPREHENSIVE PERMIT IN CASE #

ISSUED UNDER M.G.L. CHAPTER 40B, SECTIONS 20-23:

DECISION DATED _____, FILED WITH THE TOWN CLERK, AND RECORDED HEREWITH

DATE OF PLAN ENDORSEMENT:

BOURNE ZONING BOARD OF APPEALS:

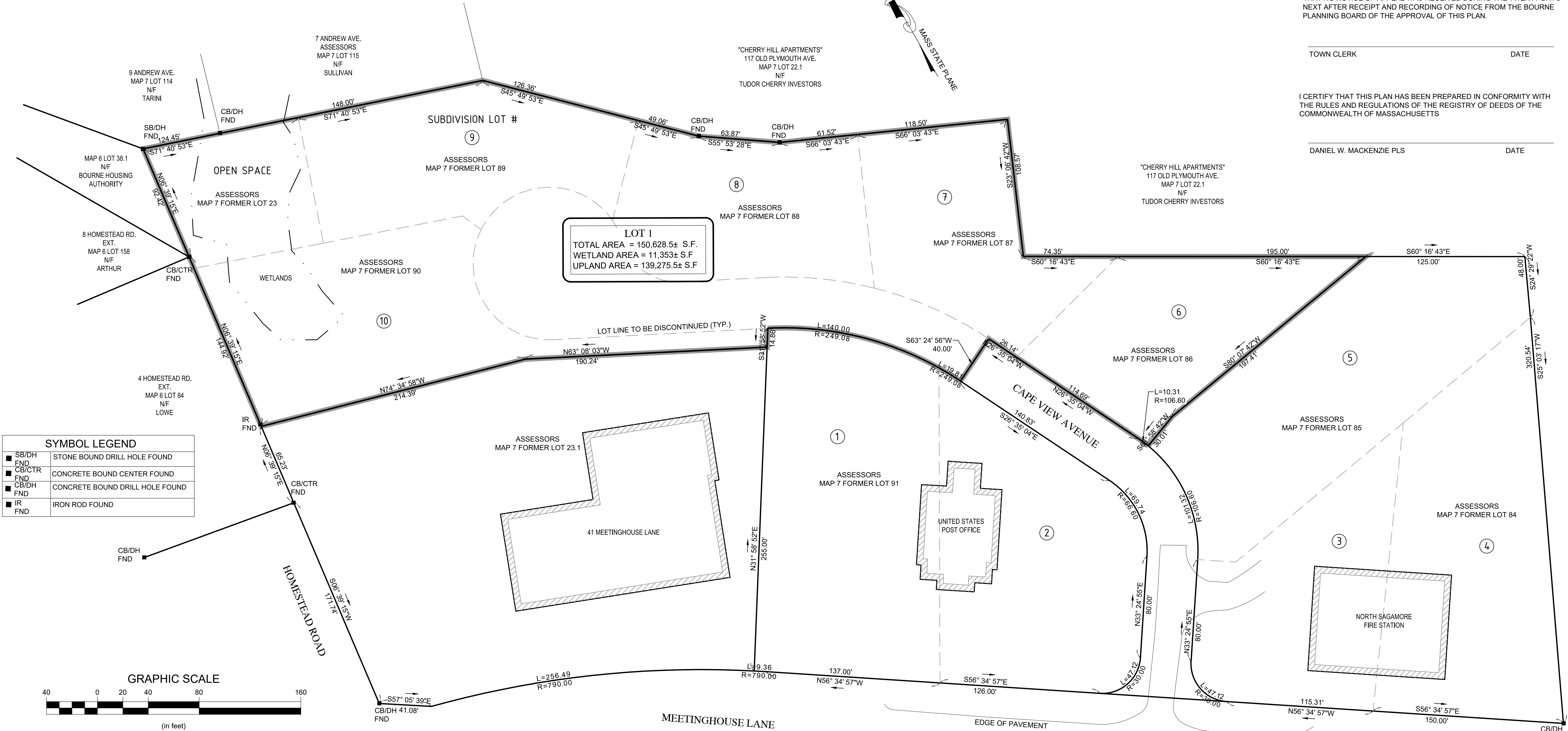
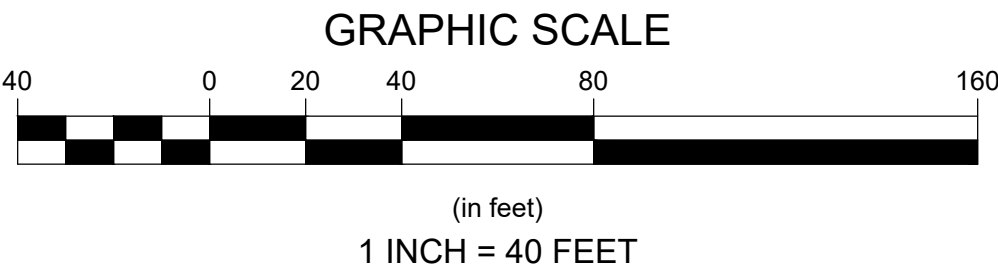
I _____ CLERK OF THE TOWN OF BOURNE HEREBY CERTIFY THAT NO NOTICE OF APPEAL WAS RECEIVED DURING THE TWENTY DAYS NEXT AFTER RECEIPT AND RECORDING OF NOTICE FROM THE BOURNE PLANNING BOARD OF THE APPROVAL OF THIS PLAN.


TOWN CLERK _____ DATE _____

I CERTIFY THAT THIS PLAN HAS BEEN PREPARED IN CONFORMITY WITH THE RULES AND REGULATIONS OF THE REGISTRY OF DEEDS OF THE COMMONWEALTH OF MASSACHUSETTS

DANIEL W. MACKENZIE PLS _____ DATE _____

SYMBOL LEGEND	
SB/DH FND	STONE BOUND DRILL HOLE FOUND
CB/CTR FND	CONCRETE BOUND CENTER FOUND
CB/DH FND	CONCRETE BOUND DRILL HOLE FOUND
IR FND	IRON ROD FOUND





Horsley Witten Group
Sustainable Environmental Solutions
www.horsleywitten.com
90 Route 6A, Suite 200
Sandwich, MA 02563
Phone: 508-833-6600
Fax: 508-833-3150

Scale: 1"=30'

Checked By: DWM

Drawn By: BRK

Field: DWM

Date: 12-13-2021

Plan Title:

"MEETINGHOUSE PLACE"
MODIFICATION OF
DEFINITIVE SUBDIVISION PLAN
CAPE VIEW LANE
BOURNE, MASSACHUSETTS


Prepared For Owner:

Preservation of Affordable Housing
2 Oliver Street Suite 500
Boston, MA 02109

Survey Provided By:

Horsley Witten Group
90 Route 6A
Sandwich, MA 02563
Phone: 508-833-6600
Fax: 508-833-3150
Date: June 2019

Registration:



Project Number:

19038

Sheet Number:

1 OF 1